



STATE OF WEST VIRGINIA  
DEPARTMENT OF MINES  
OIL AND GAS DIVISION

NOTICE OF PROPOSED LOCATION OF OIL AND GAS WELL

To THE DEPARTMENT OF MINES,  
Charleston, W. Va.

No Coal Operation  
COAL OPERATOR OR COAL OWNER

R. H. Adkins  
NAME OF WELL OPERATOR

ADDRESS

COMPLETE ADDRESS

United Fuel Gas Co. (Owner)  
COAL OPERATOR OR COAL OWNER

December 10, 1958

Charleston, W. Va.

PROPOSED LOCATION

~~UNITED FUEL GAS CO. XXX (OWNER)~~

Butler District

ADDRESS

Wayne County

~~Charleston, W. Va.~~

38° 15'

United Fuel Gas Co.

Well No. 7 82° 30' Elev. 875.21

OWNER OF MINERAL RIGHTS

United Fuel Gas Co. Min.

Charleston, W. Va.

T. L. Black Tr. #57 Farm

ADDRESS

GENTLEMEN:

The undersigned well operator is entitled to drill upon the above named farm or tract of land for oil and gas, having fee title thereto, (or as the case may be) under grant or lease dated November 20, 1958, made by United Fuel Gas Co., to R. H. Adkins, and recorded on the \_\_\_\_\_ day of \_\_\_\_\_, in the office of the County Clerk for said County in Book \_\_\_\_\_, page \_\_\_\_\_.

The enclosed plat was prepared by a competent engineer and shows the proposed location of a well to be drilled for oil and gas by the undersigned well operator on the farm and in the Magisterial District and County above named, determined by survey and courses and distances from two permanent points, or land marks.

The undersigned well operator is informed and believes there are no coal operators operating beds of coal beneath said farm or tract of land on which said well is located, or within 500 feet of the boundaries of the same, who have mapped their workings and filed their maps as required by law, excepting the coal operators or coal owners (if any) above named as addressees.

The above named coal operators or coal owners (if any) are notified that any objections they may desire to make to such proposed location, or which they are required to make by Section 3 of said Code, if the drilling of a well at said proposed location will cause a dangerous condition in or about their respective coal mines, must be received by, or filed with the Department of Mines within ten\* days from the receipt of a copy of this notice and accompanying plat by said Department. Said coal operators are further notified that forms for use in making such objections will be furnished to them by the Department of Mines promptly on request and that all such objections must set forth as definitely as is reasonably possible the ground or grounds on which such objections are based and indicate the direction and distance the proposed location should be moved to overcome same.

(The next paragraph is to be completed only in Department's copy.)

Copies of this notice and the enclosed plat were mailed by registered mail, or delivered to the above named coal operators or coal owners at their above shown respective address \_\_\_\_\_ day \_\_\_\_\_ before, or on the same day with the mailing or delivery of this copy to the Department of Mines at Charleston, West Virginia.

Very truly yours,

R. H. Adkins WELL OPERATOR

Main Street

STREET

Hamlin

CITY OR TOWN

West Virginia

STATE

08/18/2023



Address of Well Operator }

\*Section 3 . . . . If no such objections be filed or be found by the department of mines, within said period of ten days from the receipt of said notice and plat by the department of mines, to said proposed location, the department shall forthwith issue to the well operator a drilling permit reciting the filing of such plat, that no objections have been made by the coal operators to the location, or found thereto by the department, and that the same is approved and the well operator authorized to proceed to drill at said location.

WAY-1161

PERMIT NUMBER

1161



STATE OF WEST VIRGINIA  
DEPARTMENT OF MINES  
CHARLESTON

January 13, 1959

Mr. James W. Pack, Inspector  
Oil and Gas Wells  
Hamlin, West Virginia

Dear Mr. Pack:

We are in receipt of 6 applications from R. H. Adkins to drill Wells 5, 6, 7, 8, 9 and 10 on United Fuel Gas Company Mineral Tract (T. L. Black) Butler District, Wayne County.

Permit numbers will be

Well No. 5 - WAY-1159  
Well No. 6 - WAY-1160  
Well No. 7 - WAY-1161  
Well No. 8 - WAY-1162  
Well No. 9 - WAY-1163  
Well No. 10 - WAY-1164.

Very truly yours,

Crawford L. Wilson, Director  
WEST VIRGINIA DEPARTMENT OF MINES

BY: \_\_\_\_\_

Assistant Director  
OIL AND GAS DIVISION

MG/dm

08/18/2023

C  
O  
P  
Y

B-5



STATE OF WEST VIRGINIA  
DEPARTMENT OF MINES  
CHARLESTON

January 13, 1955

Mr. James H. Park, Inspector  
Oil and Gas Wells  
Hamlin, West Virginia

Dear Mr. Park:

No are in receipt of 6 applications from H. H. Adams to drill Wells 5, 6, 7, 8, 9 and 10 on United Fuel Gas Company Mineral Tract (T. L. Black) Butler District, Wayne County.

Permit numbers will be

- Well No. 5 - WAY-1152
- Well No. 6 - WAY-1153
- Well No. 7 - WAY-1154
- Well No. 8 - WAY-1155
- Well No. 9 - WAY-1156
- Well No. 10 - WAY-1157

Very truly yours,

Crawford L. Wilson, Director  
WEST VIRGINIA DEPARTMENT OF MINES

BY:

Assistant Director  
OIL AND GAS DIVISION

RG/dm

COPY

B-4



STATE OF WEST VIRGINIA  
DEPARTMENT OF MINES  
CHARLESTON

July 8, 1959

C  
O  
P  
Y

Mr. Walter Hauldren  
c/o Mr. R. H. Adkins  
Hamlin, West Virginia

Dear Mr. Hauldren:

Records of completion are past due on the following wells -

<u>Permit No.</u>	<u>Farm</u>	<u>Well No.</u>	<u>District</u>
WAY-1159	U. F. G. (T.L. Black)	5	Butler
WAY-1161	U.F. G. (T. L. Black)	7	Butler
WAY-1162	U. F. G. (T. L. Black)	8	Butler
WAY-1164	U. F. G. (T.L. Black)	10	Butler
WAY-1186	U. F. G. (Tr. 63)	1	Butler

Please file records within the next ten days (two copies each) so that permit for your United Fuel Gas Company Mineral Tract 50, Butler District, can be issued.

Very truly yours,

Crawford L. Wilson, Director  
DEPARTMENT OF MINES

BY \_\_\_\_\_  
Assistant Director  
OIL AND GAS DIVISION

MG/m  
cc Mr. James W. Pack, Inspector



STATE OF WEST VIRGINIA  
 DEPARTMENT OF MINES  
 CHARLESTON

July 2, 1927

Mr. Walter Hamilton  
 c/o Mr. E. H. Johnson  
 Hamilton, West Virginia

Dear Mr. Hamilton:

Enclosed are copies of the following wells -

Well No.	Location	Owner
1	...	W. T. O'Brien
10	...	W. T. O'Brien
3	...	U. S. G. (L. E. ...)
7	...	U. S. G. (L. E. ...)
2	...	U. S. G. (L. E. ...)

These wells were located on the ...  
 (Two copies each) are being made for your files. The ...  
 records were by ...

Very truly yours,

George H. Wilson, Director  
 DEPARTMENT OF MINES

Enclosed are ...  
 DEPARTMENT OF MINES

cc Mr. ...

COPY





**WELL RECORD**

DEPARTMENT OF MINES  
OIL AND GAS DIVISION  
9

Permit No. **FR-1161**

Quadrant **20281/80**

*Donna*

Oil or Gas Well **Gas**  
(KIND)

Company **Butler Gas Company**  
Address **Hamlin, W. Va.**  
Farm **U. F. G. Co. Min. Tr. #57** Acres **147.5**  
Location (waters) **Trace Fork**  
Well No. **7** Elev. **875.21**

District **Butler** County **Wayne**  
The surface of tract is owned in fee by **Unknown**  
Address **Unknown**  
Mineral rights are owned by **United Fuel Gas Co.**  
Address **Charleston, W. Va. 25316**  
Drilling commenced **June 4, 1959**  
Drilling completed **July 17, 1959**  
Date Shot **7-22-59** From **2144** To **2156**  
With **4,500 lb. Gas Well B.**  
Open Flow **10** /10ths Water in **211** Inch  
Volume **151 M.** Cu. Ft.  
Rock Pressure **500** lbs. **72** hrs.  
Oil Showing of oil at **1470'** bbls., 1st 24 hrs.  
Fresh water **80** feet  
Salt water **970** feet

Casing and Tubing **Parmico Gas** Size **1 1/2** Threads. **Anchor** Packer  
Used in Drilling **16'**  
Left in Well **16'**  
Size of **16'**  
Depth set **1706**  
Perf. top **1706**  
Perf. bottom **2180**  
Liners Used **2**  
Drilling commenced **June 4, 1959**  
Date Shot **7-22-59** From **2144** To **2156**  
With **4,500 lb. Gas Well B.**  
Open Flow **10** /10ths Water in **211** Inch

CASING CEMENTED **SIZE** No. Ft. **Date**  
Volume **151 M.** Cu. Ft.  
Rock Pressure **500** lbs. **72** hrs.  
Oil Showing of oil at **1470'** bbls., 1st 24 hrs.  
Fresh water **80** feet  
Salt water **970** feet

Formation **Surface**  
Color **White**  
Hard or Soft **0**  
Top **15**  
Bottom **15**  
Oil, Gas or Water **Found**  
Depth **Found**  
Remarks **INCHES**

15	0	15	Surface	Sand	15	15	15
20	20	85	Slate	Sand	20	85	20
85	85	133	Sand	Coal	85	133	85
138	138	138	Sand	Sand	138	138	138
163	163	163	Slate	Sand	163	163	163
175	175	175	Sand	Sand	175	175	175
234	175	234	Sand	Sand	234	234	234
318	234	318	Slate	Sand	318	318	318
363	318	363	Sand	Sand	363	363	363
375	363	375	Slate	Sand	375	375	375
470	375	470	Sand	Sand	470	470	470
505	470	505	Slate	Sand	505	505	505
575	505	575	Sand	Sand	575	575	575
598	575	598	Slate	Sand	598	598	598
642	598	642	Sand	Sand	642	642	642
854	642	854	Slate	Gas Sand	854	854	854
908	854	908	Sand	Sand	908	908	908
915	908	915	Slate	Sand	915	915	915
1000	915	1000	Sand	Sand	1000	1000	1000
1005	1000	1005	Slate	Sand	1005	1005	1005
1268	1005	1268	Salt Sand	Sand	1268	1268	1268
1278	1268	1278	Slate	Sand	1278	1278	1278
1344	1278	1344	Sand	Sand	1344	1344	1344
1358	1344	1358	Little Lime	Sand	1358	1358	1358
1361	1358	1361	Pencil Cave	Sand	1361	1361	1361
1482	1361	1482	Big Lime	Sand	1482	1482	1482
1502	1482	1502	Keener Sand	Sand	1502	1502	1502
1508	1502	1508	Slate	Sand	1508	1508	1508
1580	1508	1580	Injun Sand	Sand	1580	1580	1580
1587	1580	1587	Slate	Sand	1587	1587	1587
1704	1587	1704	Squaw Sand	Sand	1704	1704	1704
1715	1704	1715	Shell	Sand	1715	1715	1715
1950	1715	1950	White	Sand	1950	1950	1950



(Over)

B-3

STATE OF WEST VIRGINIA  
DEPARTMENT OF MINES  
OIL AND GAS DIVISION

INSPECTOR'S WELL REPORT

Permit No. WAY-1161


Oil or Gas Well 7  
(KIND)

Company <u>R. H. Adkins</u>	CASING AND TUBING	USED IN DRILLING	LEFT IN WELL	PACKERS
Address <u>Hamlin, W. Va.</u>	Size			
Farm <u>United Fuel Gas Co. Min. Tr.</u>	<del>10</del>			Kind of Packer
Well No. <u>7</u>	13			
District <u>Butler</u> County <u>Wayne</u>	10			Size of
Drilling commenced <u>Rigging Up</u>	8 1/4			Depth set
Drilling completed _____ Total depth _____	6 3/8			
Date shot _____ Depth of shot _____	5 3/16			Perf. top
Initial open flow _____ /10ths Water in _____ Inch	3			Perf. bottom
Open flow after tubing _____ /10ths Merc. in _____ Inch	2			Perf. top
Volume _____ Cu. Ft.	Liners Used			Perf. bottom
Rock pressure _____ lbs. _____ hrs.	CASING CEMENTED _____ SIZE _____ No. FT. _____ Date _____			
Oil _____ bbls., 1st 24 hrs.	COAL WAS ENCOUNTERED AT _____ FEET _____ INCHES			
Fresh water _____ feet _____ feet	_____ FEET _____ INCHES _____ FEET _____ INCHES			
Salt water _____ feet _____ feet	_____ FEET _____ INCHES _____ FEET _____ INCHES			

Drillers' Names Wilson Holton

Harry Sowards

Remarks: Rigging Up



1-26-59

DATE

*J.W. pack*

DISTRICT WELL INSPECTOR

08/18/2023



STATE OF WEST VIRGINIA  
DEPARTMENT OF MINES  
OIL AND GAS DIVISION

**INSPECTOR'S PLUGGING REPORT**

Permit No. \_\_\_\_\_ Well No. \_\_\_\_\_

COMPANY \_\_\_\_\_ ADDRESS \_\_\_\_\_

FARM \_\_\_\_\_ DISTRICT \_\_\_\_\_ COUNTY \_\_\_\_\_

Filling Material Used \_\_\_\_\_

Liner		Location	Amount	Packer	Location		
PLUGS USED AND DEPTH PLACED			BRIDGES		CASING AND TUBING		
CEMENT-THICKNESS	WOOD-SIZE	LEAD	CONSTRUCTION-LOCATION		RECOVERED	SIZE	LOST

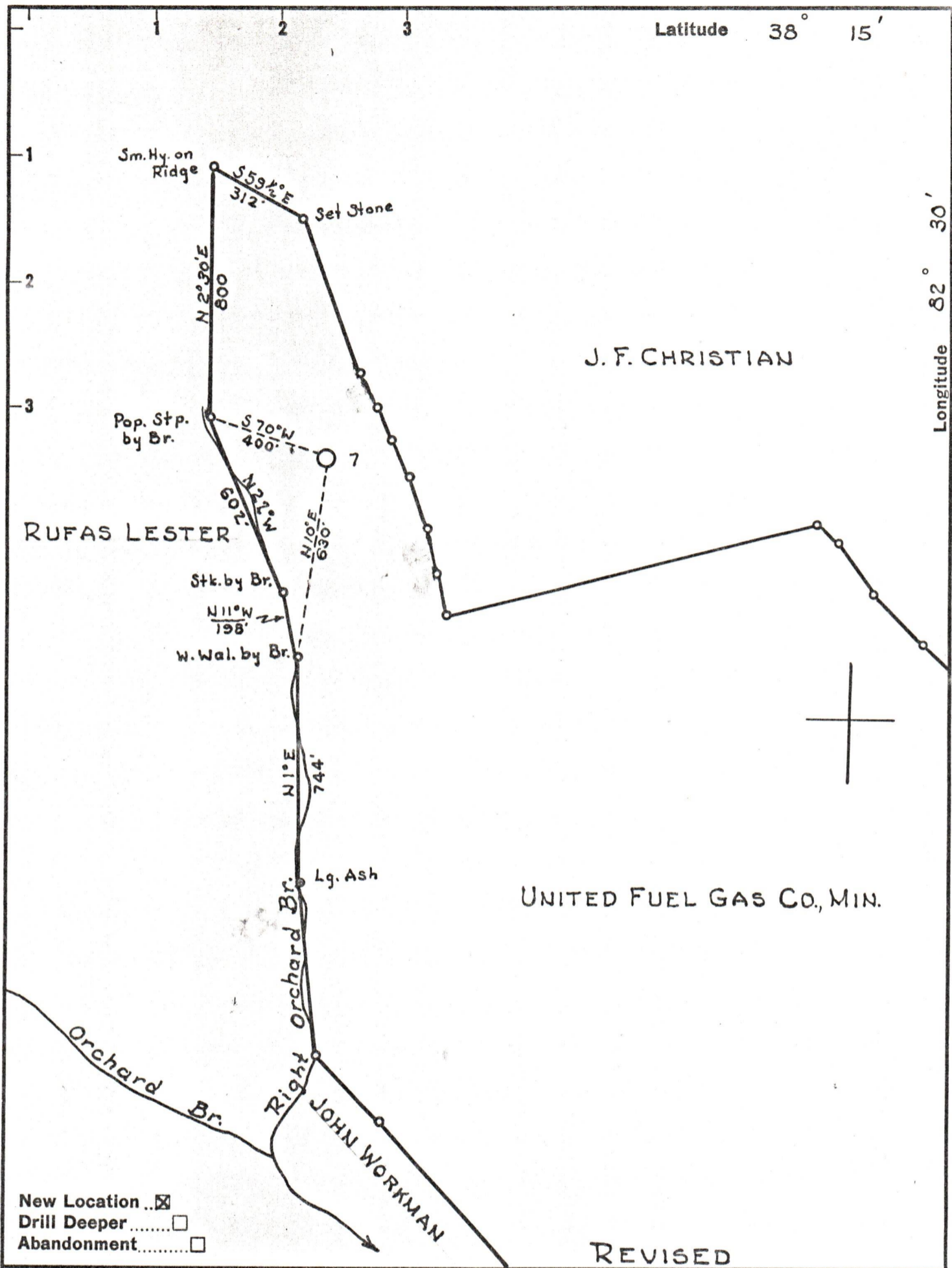
Drillers' Names \_\_\_\_\_

Remarks: \_\_\_\_\_

\_\_\_\_\_ I hereby certify I visited the above well on this date.  
DATE

DISTRICT WELL INSPECTOR

08/18/2023



Company R. H. ADKINS

Address HAMLIN, W. VA.

Farm UNITED FUEL GAS CO. MIN.

Tract 57 Acres 147.5 Lease No. \_\_\_\_\_

Well (Farm) No. 1 Serial No. 7

Elevation (Spirit Level) 880.02

Quadrangle LOUISA

County WAYNE District BUTLER

Engineer PAUL E. JOACHIM

Engineer's Registration No. 669

File No. A-13 Drawing No. \_\_\_\_\_

Date OCTOBER, 1958 Scale 1" = 400'

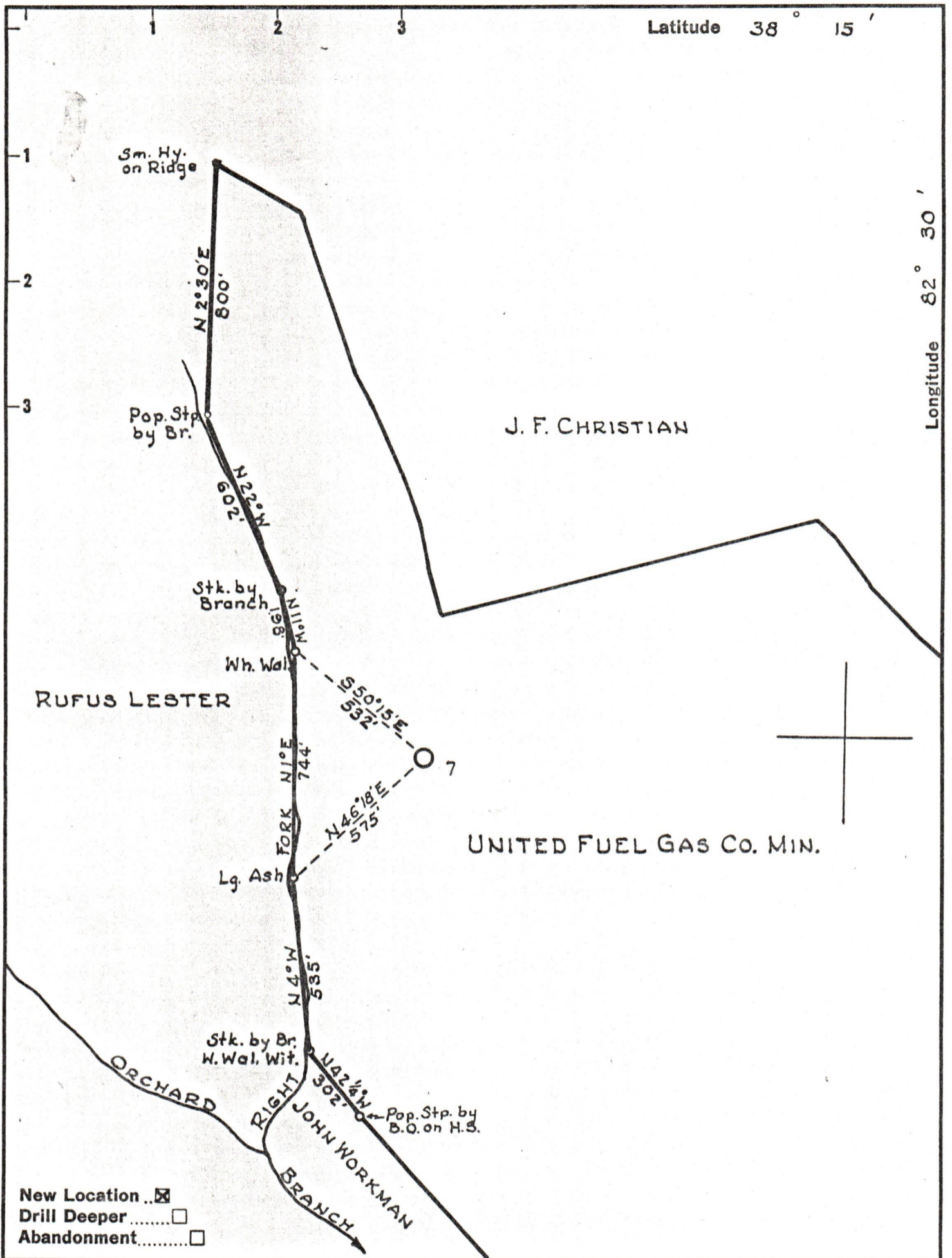
STATE OF WEST VIRGINIA  
 DEPARTMENT OF MINES  
 OIL AND GAS DIVISION  
 CHARLESTON

**WELL LOCATION MAP**

FILE NO. WAY-1161-<sup>08/18/2023</sup>Revised

+ Denotes location of well on United States Topographic Maps, scale 1 to 62,500, latitude and longitude lines being represented by border lines as shown.

- Denotes one inch spaces on border line of original tracing.



Company R. H. ADKINS

Address HAMLIN, W. VA.

Farm UNITED FUEL GAS CO. MIN.

Tract 57 Acres 147.5 Lease No. \_\_\_\_\_

Well (Farm) No. 1 Serial No. 7

Elevation (Spirit Level) 875.21

Quadrangle LOUISA

County WAYNE District BUTLER

Engineer PAUL E. JOACHIM

Engineer's Registration No. 669

File No. A-13 Drawing No. \_\_\_\_\_

Date DEC. 10, 1958 Scale 1" = 400'

STATE OF WEST VIRGINIA  
DEPARTMENT OF MINES  
OIL AND GAS DIVISION  
CHARLESTON

**WELL LOCATION MAP**

FILE NO. Way-1161 08/18/2023

+ Denotes location of well on United States Topographic Maps, scale 1 to 62,500, latitude and longitude lines being represented by border lines as shown.

- Denotes one inch spaces on border line of original tracing.