



STATE OF WEST VIRGINIA
DEPARTMENT OF MINES
OIL AND GAS DIVISION

NOTICE OF PROPOSED LOCATION OF OIL AND GAS WELL

To THE DEPARTMENT OF MINES,
Charleston, W. Va.

No Coal Operation
COAL OPERATOR OR COAL OWNER

R. H. ADKINS
NAME OF WELL OPERATOR

ADDRESS

Hamlin, West Virginia
COMPLETE ADDRESS

United Fuel Gas Co. (Owner)
COAL OPERATOR OR COAL OWNER

December 11, 1958
PROPOSED LOCATION

Charleston, West Virginia
ADDRESS

Butler District

United Fuel Gas Co.
OWNER OF MINERAL RIGHTS

Wayne County

Charleston, West Virginia
ADDRESS

Well No. 9 38° 15' 82° 30' E. 903.43'
United Fuel Gas Co. Min.
T. L. Black Tr. #21 Farm

GENTLEMEN:

The undersigned well operator is entitled to drill upon the above named farm or tract of land for oil and gas, having fee title thereto, (or as the case may be) under grant or lease dated November 20, 1958, made by United Fuel Gas Co., to R. H. Adkins, and recorded on the _____ day of _____, in the office of the County Clerk for said County in Book _____, page _____.

The enclosed plat was prepared by a competent engineer and shows the proposed location of a well to be drilled for oil and gas by the undersigned well operator on the farm and in the Magisterial District and County above named, determined by survey and courses and distances from two permanent points, or land marks.

The undersigned well operator is informed and believes there are no coal operators operating beds of coal beneath said farm or tract of land on which said well is located, or within 500 feet of the boundaries of the same, who have mapped their workings and filed their maps as required by law, excepting the coal operators or coal owners (if any) above named as addressees.


The above named coal operators or coal owners (if any) are notified that any objections they may desire to make to such proposed location, or which they are required to make by Section 3 of said Code, if the drilling of a well at said proposed location will cause a dangerous condition in or about their respective coal mines, must be received by, or filed with the Department of Mines within ten* days from the receipt of a copy of this notice and accompanying plat by said Department. Said coal operators are further notified that forms for use in making such objections will be furnished to them by the Department of Mines promptly on request and that all such objections must set forth as definitely as is reasonably possible the ground or grounds on which such objections are based and indicate the direction and distance the proposed location should be moved to overcome same.

(The next paragraph is to be completed only in Department's copy.)

Copies of this notice and the enclosed plat were mailed by registered mail, or delivered to the above named coal operators or coal owners at their above shown respective address _____ day _____ before, or on the same day with the mailing or delivery of this copy to the Department of Mines at Charleston, West Virginia.

Very truly yours,

R. H. Adkins
WELL OPERATOR



Address of Well Operator }

Main Street STREET
Hamlin CITY OR TOWN
West Virginia STATE

08/18/2023

*Section 3. If no such objections be filed or be found by the department of mines, within said period of ten days from the receipt of said notice and plat by the department of mines, to said proposed location, the department shall forthwith issue to the well operator a drilling permit reciting the filing of such plat, that no objections have been made by the coal operators to the location, or found thereto by the department, and that the same is approved and the well operator authorized to proceed to drill at said location.

1163

WAY-1163

PERMIT NUMBER



STATE OF WEST VIRGINIA
DEPARTMENT OF MINES
CHARLESTON

January 13, 1959

Mr. James W. Pack, Inspector
Oil and Gas Wells
Hamlin, West Virginia

Dear Mr. Pack:

We are in receipt of 6 applications from R. H. Adkins to drill Wells 5, 6, 7, 8, 9 and 10 on United Fuel Gas Company Mineral Tract (T. L. Black) Butler District, Wayne County.

Permit numbers will be

- Well No. 5 - WAY-1159
- Well No. 6 - WAY-1160
- Well No. 7 - WAY-1161
- Well No. 8 - WAY-1162
- Well No. 9 - WAY-1163
- Well No.10 - WAY-1164.

Very truly yours,

Crawford L. Wilson, Director
WEST VIRGINIA DEPARTMENT OF MINES

BY: _____
Assistant Director
OIL AND GAS DIVISION

MG/dm

08/18/2023

COPY

B-3



STATE OF WEST VIRGINIA
DEPARTMENT OF MINES
CHARLESTON

January 13, 1933

Mr. James W. Park, Inspector
Oil and Gas Wells
Hunting, West Virginia

Dear Mr. Park:

We are in receipt of 6 applications from R. H. Adams to drill wells 5, 6, 7, 8, 9 and 10 on United Fuel Gas Company Mineral Tract (T. L. Black) Butler District, Boone County.

Permit numbers will be

- Well No. 5 - WAY-1159
- Well No. 6 - WAY-1160
- Well No. 7 - WAY-1161
- Well No. 8 - WAY-1162
- Well No. 9 - WAY-1163
- Well No. 10 - WAY-1164

Very truly yours,

Clarence L. Wilson, Director
WEST VIRGINIA DEPARTMENT OF MINES

BY: Assistant Director
OIL AND GAS DIVISION

10/11

COPY

B-4
C
O
P
Y



STATE OF WEST VIRGINIA
DEPARTMENT OF MINES
CHARLESTON

January 23, 1959

Mr. R. H. Adkins
Huslin, West Virginia

Dear Mr. Adkins:

Please find enclosed permits for drilling
the following wells: -

<u>Permit No.</u>	<u>Well No.</u>	<u>Farm</u>	<u>District</u>
WAY-1159	5	U. F. G. Co. Min. #30-B (T. L. Black)	Butler
WAY-1160	6	U. F. G. Co. Min. #30-A (T. L. Black)	Butler
WAY-1161	7	U. F. G. Co. Min #57 (T. L. Black)	Butler
WAY-1162	8	U. F. G. Co. Min #57 (T.L. Black)	Butler
WAY-1163	9	U. F. G. Co. Min. #21 (T. L. Black)	Butler
WAY-1164	10	U. F. G. Co. Min. #57 (T. L. Black)	Butler

Please post one copy of each permit at the
well site. When drilling is completed, please send us two
copies of the well record for each location.

Very truly yours,

Crawford L. Wilson, Director
WEST VIRGINIA DEPARTMENT OF MINES

BY: _____
Assistant Director
OIL AND GAS DIVISION

FK/dm
encl:
cc Mr. James W. Pack, Inspector

Mr. R. C. Tucker, Assistant
State Geologist

08/18/2023



STATE OF WEST VIRGINIA
 DEPARTMENT OF MINES
 CHARLESTON

January 21, 1938

Mr. W. H. ...
 ... West Virginia

Dear Mr. ...

Please find enclosed ...
 the following ...

...
...
...
...
...
...
...
...

Please find ...
 ...
 ...

Very truly yours,

...

...

...

...

COPY

Formation	Color	Hard or Soft	Top ⁷	Bottom	Oil, Gas or Water	Depth Found	Remarks
Slate			1886	1987			
Big Shell			1987	2012			
Slate&Shells			2012	2035			
Brown Shale			2035	2060			
Berea Grit			2060	2072			
Slate Shell			2072	2097			
Total Depth			1886	2097			

08/18/2023

OIL AND GAS DIVISION
DEPARTMENT OF MINES
Date June 2, 19 59

APPROVED Butler Gas Company, Owner

By W. J. Hauldren
(Title) Well Supt.



STATE OF WEST VIRGINIA
DEPARTMENT OF MINES
OIL AND GAS DIVISION

WELL RECORD

Oil or Gas Well Gas

Permit No. 1163
3/20/80
J. J. [Signature]

Company Butler Gas Company

Address Hamlin, W. Va.

Farm H. Ferguson - J. J. Black Acres 258.8

Location (waters) Trace Fork

Well No. 1163

Elev. 903.43

District Butler

County Wayne

The surface of tract is owned in fee by H. Ferguson

Address Fort Gay, W. Va.

Mineral rights are owned by U.F.G. Company

Address

Drilling commenced January 30, 1959

Drilling completed March 5, 1959

Date Shot 3-5-59 From 2072 To 2060

With Gelatin

Open Flow 21 /10ths Water in

Inch 2

Inch 189

Volume 189

Rock Pressure 480 lbs. 72 hrs.

Oil bbls., 1st 24 hrs.

Fresh water feet

Salt water feet

Formation Yellow Clay Blue Slate Sand Slate Coal Slate Sand Slate Sand Broken Sand Salt Sand Slate Sand Maxton Sand Little Lime Pencil Cave Big Lime Slate Big Lime Slate Big Lime Slate Injun Sand Slate Sand Slate Sand Slate Shell

Formation	Color	Hard or Soft	Top	Bottom	Oil, Gas or Water	Depth Found	Remarks
Yellow Clay			0	10			
Blue Slate			10	30			
Sand			30	45			
Slate			45	140			
Coal			140	142			
Slate			142	210			
Sand			210	240			
Slate			240	280			
Sand			280	372			
Slate			372	390			
Sand			390	422			
Slate			422	435			
Sand			435	520			
Slate			520	540			
Sand			540	637			
Slate			637	750			
Sand			750	820			
Broken Sand			820	930			
Salt Sand			930	1164			
Slate			1164	1170			
Maxton Sand			1170	1248			
Slate			1248	1253			
Little Lime			1253	1274			
Pencil Cave			1274	1277			
Big Lime			1277	1284			
Slate			1284	1288			
Big Lime			1288	1445			
Slate			1445	1448			
Injun Sand			1448	1528			
Slate			1528	1542			
Sand			1542	1616			
Slate&shells			1616	1720			
Slate			1720	1870			
Shell			1870	1886			



(Over)

B-5

STATE OF WEST VIRGINIA
DEPARTMENT OF MINES
OIL AND GAS DIVISION

INSPECTOR'S WELL REPORT

Permit No. WAY-1163

Oil or Gas Well Gas
(KIND)


Company <u>R. H. Adkins</u>	CASING AND TUBING	USED IN DRILLING	LEFT IN WELL	PACKERS
Address <u>Hamlin, W. Va.</u>	Size			
Farm <u>T. L. Black Min. #21-A</u>	16'			Kind of Packer
Well No. <u>9</u>	13'			
District <u>Butler</u> County <u>Wayne</u>	10'	<u>21'</u>		Size of
Drilling commenced <u>1-29-59</u>	8 1/4"	<u>316'</u>		Depth set
Drilling completed _____ Total depth _____	6 3/8"	<u>1610'</u>		
Date shot _____ Depth of shot _____	5 3/16"			Perf. top
Initial open flow _____ /10ths Water in _____ Inch	3"			Perf. bottom
Open flow after tubing _____ /10ths Merc. in _____ Inch	2"			Perf. top
Volume _____ Cu. Ft.	Liners Used			Perf. bottom
Rock pressure _____ lbs. _____ hrs.	CASING CEMENTED _____ SIZE _____ No. FT. _____ Date _____			
Oil _____ bbls., 1st 24 hrs.	COAL WAS ENCOUNTERED AT <u>140</u> FEET <u>24</u> INCHES			
Fresh water <u>325</u> feet _____ feet	_____ FEET _____ INCHES _____ FEET _____ INCHES			
Salt water <u>1090</u> feet _____ feet	_____ FEET _____ INCHES _____ FEET _____ INCHES			

Drillers' Names Wilson Holton
Harry Sowards

Remarks: Salt Sand - 930'-1164'; Big Lime 1277'-1445'; Running 7" Casing @ 1610'.

2-25-59

DATE



Jw. pack

08/18/2023

STATE OF WEST VIRGINIA
DEPARTMENT OF MINES
OIL AND GAS DIVISION
INSPECTOR'S PLUGGING REPORT

Permit No. _____

Well No. _____

COMPANY _____ ADDRESS _____

FARM _____ DISTRICT _____ COUNTY _____

Filling Material Used _____

Liner Location Amount Packer Location

PLUGS USED AND DEPTH PLACED			BRIDGES	CASING AND TUBING		
CEMENT-THICKNESS	WOOD-SIZE	LEAD	CONSTRUCTION-LOCATION	RECOVERED	SIZE	LOST

Drillers' Names _____

Remarks: _____

_____ I hereby certify I visited the above well on this date.
DATE

DISTRICT WELL INSPECTOR
08/18/2023

E-6
June 23, 1959

Mr. Walter Hauldren
c/o Mr. R. H. Adkins
Hamlin, West Virginia

Dear Mr. Hauldren:

We received a completion drilling record for the completion of State Permit WAY-1163, showing H. Ferguson Farm, Butler District, Wayne County.

Permit WAY-1163 was issued for Well No. 9 on T. L. Black Tract No. 21 (United Fuel Gas Company, Min.) Butler District, Wayne County. You have given on your record, Well No. 1163 which we assume was an error, however, neither the map or application filed here for permit, listed H. Ferguson as interested in this tract.

Will you please clarify this for us?

Very truly yours,

Crawford L. Wilson, Director
DEPARTMENT OF MINES

By: _____

MG:g
cc Mr. James W. Pack, Inspector

08/18/2023

E-7

Hamlin, W.Va.

June 25, 1959

Mrs. W.E. Griffith
% Department of Mines
Charleston, W.Va.


Dear Mrs. Griffith;

In reply to your letter of June 23, 1959, concerning the well report of well #WAY-1163 State Permit and Well # 9 on the T.L. Black Tract #21 (U.F.G. Co.) Mineral, I offer the following explanation:

The H. Ferguson mentioned in the report is the owner of the surface. He owns no interest in the well, but for identification purposes we usually include the surface owner. However hereafter we will make no mention of the surface owner.

Hoping this will clarify this matter we are

Very truly yours

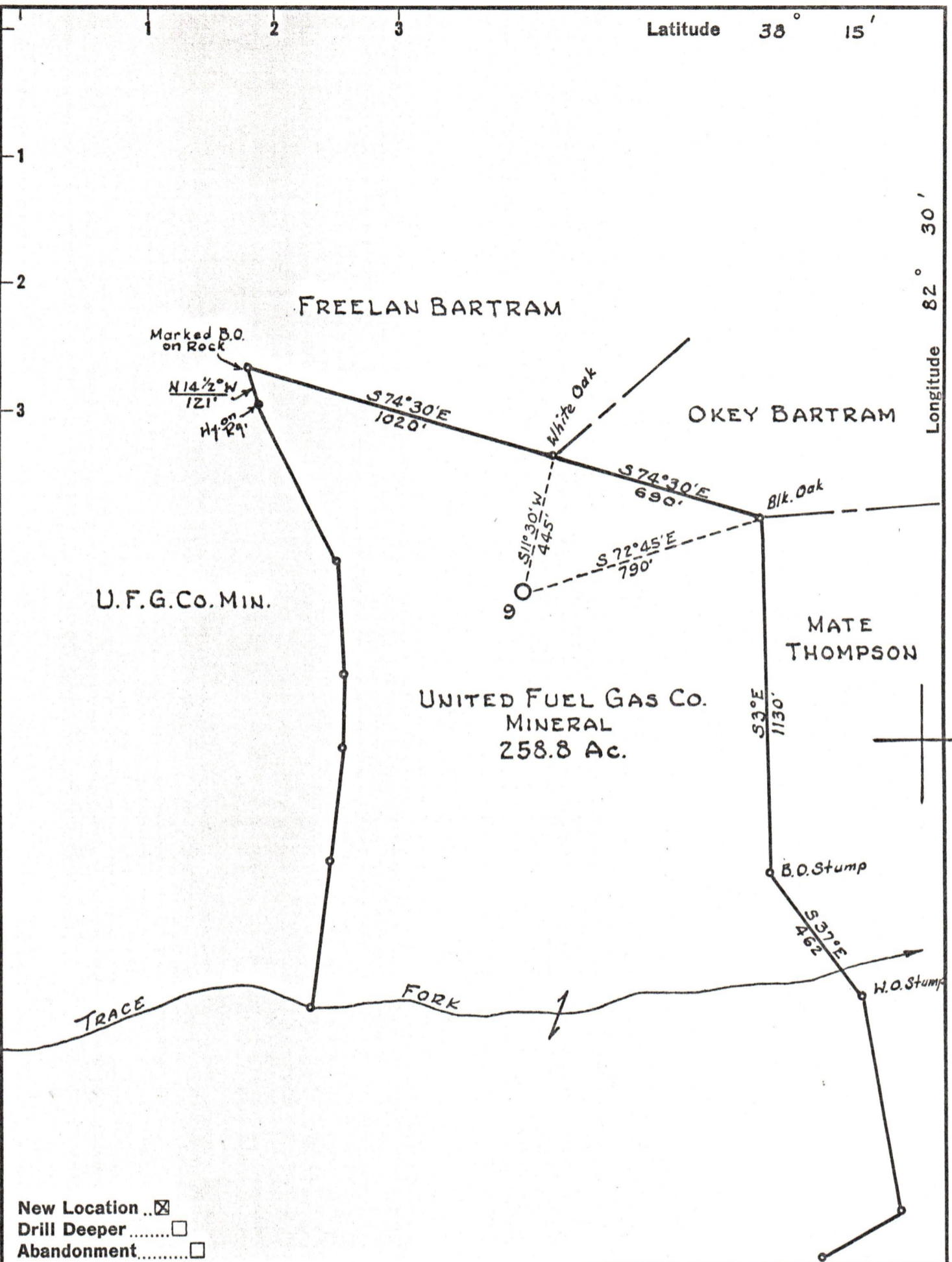

W.J. Hauldren



08/18/2023

Latitude 38° 15'

Longitude 82° 30'



New Location
 Drill Deeper
 Abandonment

Company R.H. ADKINS
 Address HAMLIN, W. VA.
 Farm UNITED FUEL GAS CO. MIN.
 Tract 21 Acres 258.8 Lease No. _____
 Well (Farm) No. 3 Serial No. 9
 Elevation (Spirit Level) 903.43
 Quadrangle LOUISA
 County WAYNE District BUTLER
 Engineer PAUL E. JOACHIM
 Engineer's Registration No. 669
 File No. A-13 Drawing No. _____
 Date DEC. 11, 1958 Scale 1" = 400'

STATE OF WEST VIRGINIA
 DEPARTMENT OF MINES
 OIL AND GAS DIVISION
 CHARLESTON

WELL LOCATION MAP

FILE NO. Way-1183 08/18/2023

+ Denotes location of well on United States Topographic Maps, scale 1 to 62,500, latitude and longitude lines being represented by border lines as shown.

- Denotes one inch spaces on border line of original tracing.