



STATE OF WEST VIRGINIA  
DEPARTMENT OF MINES  
OIL AND GAS DIVISION

NOTICE OF PROPOSED LOCATION OF OIL AND GAS WELL

To The DEPARTMENT OF MINES,  
Charleston, W. Va.

COAL OPERATOR OR COAL OWNER \_\_\_\_\_ UNITED FUEL GAS CO. \_\_\_\_\_  
NAME OF WELL OPERATOR

ADDRESS \_\_\_\_\_ CHARLESTON, W. VA. \_\_\_\_\_  
COMPLETE ADDRESS

COAL OPERATOR OR COAL OWNER \_\_\_\_\_ JANUARY 27, 1959 \_\_\_\_\_  
PROPOSED LOCATION

ADDRESS \_\_\_\_\_ LINCOLN \_\_\_\_\_ DISTRICT

Wayne \_\_\_\_\_ COUNTY

John B. Hollister & First National Bank of Cincinnati, Trustees, et al  
c/o Trust Dept.

4th & Walnut Streets  
Cincinnati, Ohio \_\_\_\_\_  
ADDRESS

Well No. 8745 380 00' 82° 25' E. 881.47'

Mary L.S. Perkins, et al #6 Farm  
2590.52 acres

GENTLEMEN:

The undersigned well operator is entitled to drill upon the above named farm or tract of land for oil and gas, having fee title thereto, (or as the case may be) under grant or lease dated April 4, 1930, made by Mary L. S. Perkins, et al, John M. Lewis, et al, and recorded on the 23 day of April 1930, in the office of the County Clerk for said County in Book 15, page 72.

The enclosed plat was prepared by a competent engineer and shows the proposed location of a well to be drilled for oil and gas by the undersigned well operator on the farm and in the Magisterial District and County above named, determined by survey and courses and distances from two permanent points, or land marks.

The undersigned well operator is informed and believes there are no coal operators operating beds of coal beneath said farm or tract of land on which said well is located, or within 500 feet of the boundaries of the same, who have mapped their workings and filed their maps as required by law, excepting the coal operators or coal owners (if any) above named as addressees.

The above named coal operators or coal owners (if any) are notified that any objections they may desire to make to such proposed location, or which they are notified to make by Section 3 of said Code, if the drilling of a well at said proposed location will cause a dangerous condition in or about their respective coal mines, must be received by, or filed with the Department of Mines within ten\* days from the receipt of a copy of this notice and accompanying plat by said Department. Said coal operators are further notified that forms for use in making such objections will be furnished to them by the Department of Mines promptly on request and that all such objections must set forth as definitely as is reasonably possible the ground or grounds on which such objections are based and indicate the direction and distance the proposed location should be moved to overcome same.

(The next paragraph is to be completed only in Department's copy.)

Copies of this notice and the enclosed plat were mailed by registered mail, or delivered to the above named coal operators or coal owners at their above shown respective address \_\_\_\_\_ day \_\_\_\_\_ before, or on the same day with the mailing or delivery of this copy to the Department of Mines at Charleston, West Virginia.


Very truly yours,

United Fuel Gas Company  
WELL OPERATOR

P. O. Box 1273  
STREET

Charleston 25  
CITY OR TOWN

West Virginia  
STATE



Address of Well Operator }

08/18/2023

\*Section 3 . . . . If no such objections be filed or be found by the department of mines, within said period of ten days from the receipt of said notice and plat by the department of mines, to said proposed location, the department shall forthwith issue to the well operator a drilling permit reciting the filing of such plat, that no objections have been made by the coal operators to the location, or found thereto by the department, and that the same is approved and the well operator authorized to proceed to drill at said location.

1169





STATE OF WEST VIRGINIA  
DEPARTMENT OF MINES  
OIL AND GAS DIVISION

NOTICE OF PROPOSED LOCATION OF OIL AND GAS WELL

To The Department of Mines,  
Charleston, W. Va.

NAME OF WELL OPERATOR	COAL OPERATOR OR COAL OWNER
United Fuel Gas Co.	
COMPLETE ADDRESS	ADDRESS
Charleston, W. Va.	
PROPOSED LOCATION	COAL OPERATOR OR COAL OWNER
January 21, 1930	
DISTRICT	ADDRESS
Lincoln	
COUNTY	NAME OF WELL OPERATOR
Wayne	John B. Hollister & First National Bank

Well No. 8145  
Merry L.S. Perkins, et al  
C/O First Natl Bank  
of Cincinnati, Cincinnati, Ohio

The undersigned well operator is entitled to drill upon the above named farm or tract of land for oil and gas having the title thereto (or as the case may be) under grant or lease dated April 4, 1930, whereby Merry L.S. Perkins, et al, and recorded on the 23 day of April, 1930, in the office of the County Clerk for said County in Book 15, page 12.

The enclosed plat was prepared by a competent engineer and shows the proposed location of a well to be drilled for oil and gas by the undersigned well operator on the farm and in the legislative district and County above named, determined by survey and course and distance from two permanent points or land marks.

The undersigned well operator is informed and believes that there are no coal operators operating beds of coal beneath and farm or tract of land on which said well is located or within 200 feet of the boundary of the same who have mapped their workings and filed their maps as required by law, excepting the coal operators or coal owners (if any) above named as addressees.


The above named coal operators or coal owners (if any) are notified that any objections they may desire to make to such proposed location or which they are required to make by Section 7 of said Code, if the drilling of a well at said proposed location will cause a dangerous condition in or about their respective coal mines, must be received by or filed with the Department of Mines within ten days from the receipt of a copy of this notice and accompanying plat by said Department. Said coal operators or coal owners promptly file their objections with the Department of Mines promptly will be furnished to them by the Department of Mines promptly on request and that all such objections must set forth as definitely as is reasonably possible the ground or grounds on which such objections are based and indicate the direction and distance the proposed location should be moved to overcome same.

The plat herewith is to be compared with the Department's copy.)

Copies of this notice and the enclosed plat were mailed by registered mail, or delivered to the above named coal operators or coal owners at their above shown respective addresses \_\_\_\_\_ days before \_\_\_\_\_ or on the same day with the mailing or delivery of this copy to the Department of Mines at Charleston, West Virginia.

Very truly yours,  
United Fuel Gas Company  
F. O. Box 1213  
Charleston, W. Va.

Address of Well Operator  
STATE  
West Virginia  
CITY OR TOWN  
Charleston, W. Va.  
STREET  
F. O. Box 1213  
NAME OF OPERATOR  
United Fuel Gas Company



2023/8/18

Section 8. If an objection be filed or be found by the department of mines within said period of ten days from the receipt of said notice and plat by the department of mines to said proposed location, the department shall forthwith issue to the well operator a drilling permit locating the lines of such plat, that no objections have been made by the coal operators or coal owners to the location of land hereby by the department and that the same is approved and the well operator is hereby licensed to proceed to drill at said location.

Permit Number



2M  
B

January 28, 1959

Mr. James W. Pack, Inspector  
Oil and Gas Wells  
Hamlin, West Virginia

Dear Mr. Pack:

We are in receipt of application for permit to drill Well No. 8745 on Mary L. S. Perkins et al #6 Tract, Lincoln District, Wayne County from United Fuel Gas Company. Permit number will be WAY-1169.

Very truly yours,

Crawford L. Wilson, Director  
WEST VIRGINIA DEPARTMENT OF MINES

BY:

Assistant Director  
OIL AND GAS DIVISION

MG/dm

08/18/2023



B-4  
February 7, 1959

United Fuel Gas Company  
P. O. Box 1273  
Charleston, West Virginia

Att: Mr. Bernard Moon

Dear Sirs:

Please find enclosed permit WAY-1169 for drilling  
Well No. 8745 on Mary L. S. Perkins et al #6 Tract, Lincoln  
District, Wayne County.

Please post one copy of the permit at the well site.

Very truly yours,

Crawford L. Wilson, Director  
WEST VIRGINIA DEPARTMENT OF MINES

BY: \_\_\_\_\_

Assistant Director  
OIL AND GAS DIVISION

MG/dm

encl:

cc Mr. James W. Pack, Inspector

Mr. R. C. Tucker, Assistant  
State Geologist

08/18/2023



Formation	Color	Hard or Soft	Top //	Bottom	Oil, Gas or Water	Depth Found	Remarks
			1220	1040			
	Slate & Shells		1645	2025			
	Brown Shale		2025	2039			
	Berea Grit		2039	2140			
	Slate		2140	2170			
	Brown Shale		2170	2250			
	Slate		2250	2434			
	Brown Shale		2434	2570			
	Gray Shale		2570	2650			
	Brown Shale		2650	2910			
	White Slate		2910	2927			
	Total Depth		2927				
			1052	1118			
			810	828			
			833	833			
			102	108			
			210	210			
			112	210			
			152	112			
			517	152			
			515	517			
			510	515			
			90	510			
			50	90			
			70	50			
			0	70			

08/18/2023

Date September 16, 19 59

APPROVED UNITED FUEL GAS CO. Owner

By S. R. Ferrell  
Supt., Civil Engineering Dept.





STATE OF WEST VIRGINIA  
DEPARTMENT OF MINES  
OIL AND GAS DIVISION

Quadrangle Naugatuck

08/18/2023

Permit No. WAY-1169

WELL RECORD

Oil or Gas Well Gas (KIND)

Company United Fuel Gas Co.  
Address P.O. Box 1273; Charleston 25, W. Va.  
Farm Mary L.S. Perkins, et al #6 Acres 2590.52  
Location (waters) Camp Creek  
Well No. 8745  
Elev. 881.47  
District Lincoln County Wayne  
The surface of tract is owned in fee by  
Address John B. Hollister & First National Bank, 4th & Walnut Sts., Cincinnati, Ohio  
Mineral rights are owned by John B. Hollister & First National Bank, Cincinnati, Ohio  
C/o Trust Dept.  
Drilling commenced 4-6-59  
Drilling completed 6-19-59  
Date Shot 6-23-59 From 2170 To 2927  
With 5,366-2/3# Gelatin  
Open Flow 35/10ths Water in 1 Inch  
14/10ths Merc. in 2 Inch  
Volume 644,000; Big Time 582 M; Br. Shale Cu. Ft. 275  
Rock Pressure lbs. 48  
Oil bbls., 1st 24 hrs. 48 hrs.

Size	16
Kind of Packer	Anchor
Size of	3 1/4
Depth set	1568'
Perf. top	2833
Perf. bottom	2
Perf. top	3 1/2
Perf. bottom	2
Liners Used	Pulled
Depth set	1568'
Size of	3 1/2" x 7" x 16"
Kind of Packer	Anchor
Size of	3 1/4
Depth set	1568'
Perf. top	2833
Perf. bottom	2
Perf. top	3 1/2
Perf. bottom	2
Liners Used	Pulled

CASING CEMENTED SIZE No. Ft. Date  
COAL WAS ENCOUNTERED AT 272 FEET 24 INCHES  
WELL ACIDIZED  
WELL FRACTURED

RESULT AFTER TREATMENT  
ROCK PRESSURE AFTER TREATMENT

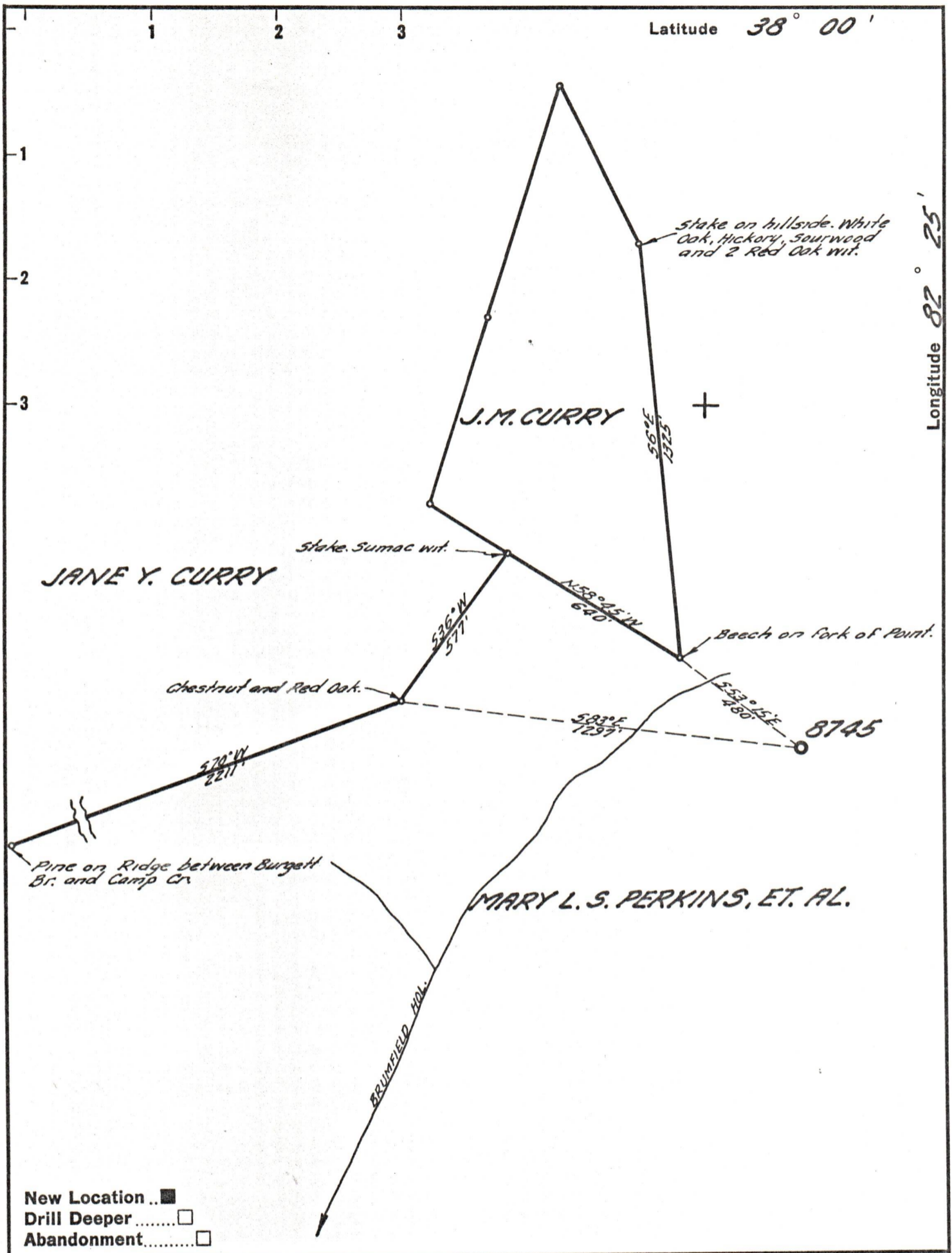
Fresh Water Feet 925  
Salt Water 785 Feet

Formation	Color	Hard or Soft	Top	Bottom	Oil, Gas or Water	Depth	Remarks
Surface			0	10			
Sand			10	20			Water 785' 2 1/2 bailers per hour
Slate			20	60			Hole full water 925'
Sand			60	270			Reduced hole from 10" to 8" at 1150'
Slate			270	272			Gas 1423-1433' 150/10 W 2" 516 M
Sand			272	425			Gas 2745' 6/10 W 1" 26 M
Sand			425	445			
Slate			445	570			
Shell			570	579			
Slate & Shells			579	765			Test before acidized 50/10 W 2" 298 M
Salt Sand			765	798			Acidized 5-21-59 with 2000 gallons 15% acid
Sand			798	833			Test 20 hours after acidized 14/10 Merc.
Broken Sand			833	915			2" 582 M
Sand			915	958			
Sand			958	1025			Test before shot 6/10 W 1" 26 M
Slate			1025	1118			Shot 6-23-59 with 5,366-2/3# Gelatin
Slate			1118	1152			From 2170-2927'
Red Rock			1152	1178			Test 1 hour after shot 30/10 W 2" 231 M
Slate			1178	1200			Test 19 hours after shot 35/10 W 1" 62 M
Maxon Sand			1200	1250			
Little Lime			1250	1280			
Pencil Cave			1280	1320			
Big Lime			1320	1324			
Keener Sand			1324	1500			
Injun Sand			1500	1520			
Shell			1520	1550			



(over)





New Location...   
 Drill Deeper.....   
 Abandonment.....

Company UNITED FUEL GAS CO.  
 Address CHARLESTON, W.VA.  
 Farm MARY L. S. PERKINS, ET. AL.  
 Tract \_\_\_\_\_ Acres 2590.<sup>52</sup> Lease No. 38181  
 Well (Farm) No. 6 Serial No. 8745  
 Elevation (Spirit Level) 881.47'  
 Quadrangle NAUGATUCK  
 County WAYNE District LINCOLN  
 Engineer Seibert R. Ferrell  
 Engineer's Registration No. 2529  
 File No. 16-31 Drawing No. \_\_\_\_\_  
 Date 1-7-59 Scale 1" = 400'

STATE OF WEST VIRGINIA  
 DEPARTMENT OF MINES  
 OIL AND GAS DIVISION  
 CHARLESTON

**WELL LOCATION MAP**  
 FILE NO. WAY-1469 08/18/2023

+ Denotes location of well on United States Topographic Maps, scale 1 to 62,500, latitude and longitude lines being represented by border lines as shown.

- Denotes one inch spaces on border line of original tracing.