



STATE OF WEST VIRGINIA  
DEPARTMENT OF MINES  
OIL AND GAS DIVISION

NOTICE OF PROPOSED LOCATION OF OIL AND GAS WELL

To THE DEPARTMENT OF MINES,  
Charleston, W. Va.

Myrtle Vicars

F. M. Hicks

~~COAL OPERATOR~~ COAL OWNER not operated

NAME OF WELL OPERATOR

Fort Gay, W. Va.

Huntington, W. Va.

ADDRESS

COMPLETE ADDRESS

July 20th, 19 59

COAL OPERATOR OR COAL OWNER

PROPOSED LOCATION

Butler District

ADDRESS

Wayne County

Myrtle Vicars

OWNER OF MINERAL RIGHTS

Well No. 2 38° 10' 82° 30' E. 890'

Fort Gay, W. Va.

ADDRESS

Myrtle Vicars Farm

GENTLEMEN:

The undersigned well operator is entitled to drill upon the above named farm or tract of land for oil and gas, having fee title thereto, (or as the case may be) under grant or lease dated June 3rd, 1958, made by Myrtle Vicars, to F. M. Hicks, and recorded on the 5th day of June, 1958, in the office of the County Clerk for said County in Book 48, page 367.

The enclosed plat was prepared by a competent engineer and shows the proposed location of a well to be drilled for oil and gas by the undersigned well operator on the farm and in the Magisterial District and County above named, determined by survey and courses and distances from two permanent points, or land marks.

The undersigned well operator is informed and believes there are no coal operators operating beds of coal beneath said farm or tract of land on which said well is located, or within 500 feet of the boundaries of the same, who have mapped their workings and filed their maps as required by law, excepting the coal operators or coal owners (if any) above named as addressees.

The above named coal operators or coal owners (if any) are notified that any objections they may desire to make to such proposed location, or which they are required to make by Section 3 of said Code, if the drilling of a well at said proposed location will cause a dangerous condition in or about their respective coal mines, must be received by, or filed with the Department of Mines within ten\* days from the receipt of a copy of this notice and accompanying plat by said Department. Said coal operators are further notified that forms for use in making such objections will be furnished to them by the Department of Mines promptly on request and that all such objections must set forth as definitely as is reasonably possible the ground or grounds on which such objections are based and indicate the direction and distance the proposed location should be moved to overcome same.

(The next paragraph is to be completed only in Department's copy.)

Copies of this notice and the enclosed plat were mailed by registered mail, or delivered to the above named coal operators or coal owners at their above shown respective address \_\_\_\_\_ day \_\_\_\_\_ before, or on the same day with the mailing or delivery of this copy to the Department of Mines at Charleston, West Virginia.

Very truly yours,

F. M. Hicks

WELL OPERATOR

141 Gallaher Street

STREET


Huntington

CITY OR TOWN

West Virginia.

STATE

08/25/2023



Address of Well Operator }

\*Section 3 . . . If no such objections be filed or be found by the department of mines, within said period of ten days from the receipt of said notice and plat by the department of mines, to said proposed location, the department shall forthwith issue to the well operator a drilling permit reciting the filing of such plat, that no objections have been made by the coal operators to the location, or found thereto by the department, and that the same is approved and the well operator authorized to proceed to drill at said location.



STATE OF WEST VIRGINIA  
DEPARTMENT OF MINES  
OIL AND GAS DIVISION

NOTICE OF PROPOSED LOCATION OF OIL AND GAS WELL

To The Department of Mines,  
Charleston, W. Va.

R. M. Hicks

Myrtle Vicars

NAME OF WELL OPERATOR

COAL OWNER not operated

Huntington, W. Va.

Fort Gay, W. Va.

COMPLETE ADDRESS

ADDRESS

July 20th

July 20th

PROPOSED LOCATION

COAL OPERATOR OR COAL OWNER

District

Butler

ADDRESS

County

Wayne

Myrtle Vicars

Well No. 2 33 50' E. 89'

OWNER OF MINERAL RIGHTS

Fort Gay, W. Va.

Town

Myrtle Vicars

ADDRESS

CENTREMAN:

The undersigned well operator is entitled to drill upon the above named town or tract of land for

oil and gas having for title thereto, (or as the case may be) under grant or lease dated

to Myrtle Vicars

and recorded on the 5th day

of June, 1958 in the office of the County Clerk for said County in

Book 48 page 387

The enclosed plat was prepared by a competent engineer and shows the proposed location of a well to be drilled for oil and gas by the undersigned well operator on the town and in the Mineral District and County above named, determined by survey and courses and distances from two permanent points or land marks.

The undersigned well operator is informed and believes there are no coal operators operating beds of coal beneath said town or tract of land on which said well is located, or within 500 feet of the bounds of the same, who have mapped their workings and filed their maps as required by law, excepting the coal operators or coal owners (if any) above named as addressees.

The above named coal operators or coal owners (if any) are notified that any objections they may desire to make to such proposed location, or which they are required to make by Section 3 of said Code, if the drilling of a well at said proposed location will cause a dangerous condition in or about their respective coal mines, must be received by or filed with the Department of Mines within ten days from the receipt of a copy of this notice and accompanying plat by said Department. Said coal operators are further notified that forms for use in making such objections will be furnished to them by the Department of Mines promptly on request and that all such objections must set forth as definitely as is reasonably possible the ground or grounds on which such objections are based and indicate the direction and distance the proposed location should be moved to overcome same.

(The next paragraph is to be completed only in Department's copy.)

Copies of this notice and the enclosed plat were mailed by registered mail, or delivered to the above

named coal operators or coal owners at their above shown respective addresses

on or the same day with the mailing or delivery of this copy to the Department of Mines at Charleston,

West Virginia.

Very truly yours,

R. M. Hicks

WELL OPERATOR

141 Gallagher Street

STREET


Huntington

CITY OR TOWN

West Virginia.

STATE

Address  
of  
Well Operator



08/25/2023

\*Section 3 of the Code provides that each objection be filed or be found by the department of mines, within said period of ten days from the receipt of said notice and that by the department of mines to said proposed location, the department shall forthwith cause the well operator a drilling permit reciting the title of such plat, that no objections have been made by the coal operators to the location, or found thereby by the department, and that the same is approved and the well operator authorized to proceed to drill at said location.

Form No. 1

WAY-1211

U.S. GOVERNMENT PRINTING OFFICE: 1958

A-10

July 23, 1959

Mr. James W. Pack, Inspector  
Oil and Gas Wells  
Hamlin, West Virginia

Dear Mr. Pack:

We are in receipt of application for permit  
to drill Well No. 2 on Myrtle Vicars Farm, Butler District,  
Wayne County from F. M. Hicks. Permit number will be  
WAY-1214.

Very truly yours,

Crawford L. Wilson, Director  
DEPARTMENT OF MINES

BY

Assistant Director  
OIL AND GAS DIVISION

MG/m

08/25/2023

A-H  
August 3, 1959

Mr. F. M. Hicks  
141 Gallaher Street  
Huntington, West Virginia

Dear Mr. Hicks:

Enclosed is Permit WAY-1211 for drilling  
Well No. 2 on Myrtle Vicars Farm, Butler District,  
Wayne County.

Please post one copy of permit at the well  
site. When drilling is completed, please send us  
two copies of the well record.

Very truly yours,

Crawford L. Wilson, Director  
DEPARTMENT OF MINES

BY

Assistant Director  
OIL AND GAS DIVISION

MG/m  
encl:

cc Mr. James W. Pack, Inspector

Mr. R. G. Tucker, Assistant  
State Geologist

08/25/2023



STATE OF WEST VIRGINIA  
DEPARTMENT OF MINES  
OIL AND GAS DIVISION

Quadrangle Louisa

WELL RECORD

Permit No. WAY-1214

Oil or Gas Well Gas  
(KIND)


Company F. M. Hicks  
Address 141 Gallaher St. Huntington, W. Va.  
Farm Myrtle Vicars Acres 144  
Location (waters) Big Hurricane Creek  
Well No. Two Elev. 890  
District Butler County Wayne  
The surface of tract is owned in fee by \_\_\_\_\_  
Address \_\_\_\_\_  
Mineral rights are owned by Myrtle Vicars  
Address Galion, Ohio  
Drilling commenced 7/31/59  
Drilling completed 9/12/59  
Date Shot 9/14/59 From 2104 To 2126  
With 400# Gelatin, 9/12 and 4400# Powder, 9/14/59  
Open Flow 32 /10ths Water in 2" Inch  
\_\_\_\_\_ /10ths Merc. in \_\_\_\_\_ Inch  
Volume 239,000 Cu. Ft.  
Rock Pressure 600# lbs. \_\_\_\_\_ hrs.  
Oil \_\_\_\_\_ bbls., 1st 24 hrs.  
Fresh water none feet \_\_\_\_\_ feet  
Salt water 980' feet \_\_\_\_\_ feet

Casing and Tubing	Used in Drilling	Left in Well	Packers
Size			
16			Kind of Packer _____
13			
10	35'	35'	Size of _____
8 1/4	325	325	<u>Not Tubed</u>
6 5/8	1708	1708	Depth set _____
5 3/16			
3			Perf. top _____
2			Perf. bottom _____
Liners Used	5 1/2"	6 1/4"	Perf. top _____
			Perf. bottom _____

CASING CEMENTED \_\_\_\_\_ SIZE \_\_\_\_\_ No. Ft. \_\_\_\_\_ Date \_\_\_\_\_  
none

COAL WAS ENCOUNTERED AT none FEET \_\_\_\_\_ INCHES  
\_\_\_\_\_ FEET \_\_\_\_\_ INCHES FEET \_\_\_\_\_ INCHES  
\_\_\_\_\_ FEET \_\_\_\_\_ INCHES FEET \_\_\_\_\_ INCHES

Formation	Color	Hard or Soft	Top	Bottom	Oil, Gas or Water	Depth Found	Remarks
Surface			0	15'			
Blue Mud			15	25			
Red Mud			25	35			
Slate			35	50			
Sand			50	85			
Blue Mud			85	100			
Grey Slate			100	175			
Sand			175	210			
Slate & Shells			210	290			
Sand			290	320			
Slate			320	345			
Sand			345	500			
Slate & Shells			500	540			
Sand			540	665			
Slate			665	720			
Sand			720	807			
Slate			807	840			
Sand			840	875			
Broken Sand			875	910			
Salt Sand			910	1200			Hole full Salt Water at 980'
Slate			1200	1207			
Salt Sand			1207	1367			
Big Lime			1367	1491			
Injun Sand			1491	1568			
Slate & Shells			1568	1640			
Sand			1640	1675			
Slate & Shells			1675	1703			
Lime Shell			1703	1728			
Slate & Shells			1728	2090			
Coffee Shale			2090	2104			
Berea Sand			2104	2126			gas natural in Berea Sand 21,000
Slate & Shells			2126	2138			Total depth drilled 2138'



08/25/2023



STATE OF WEST VIRGINIA  
DEPARTMENT OF MINES  
OIL AND GAS DIVISION

INSPECTOR'S WELL REPORT

Permit No. WAY-1214 Oil or Gas Well 2  
(KIND)

Company <u>F. M. Hicks</u> Address <u>141 Gallagher Street</u> <u>Huntington, W. Va.</u> Farm <u>Myrtle Vicars</u> Well No. <u>2</u> District <u>Butler</u> County <u>Wayne</u> Drilling commenced <u>7-31-59</u> Drilling completed _____ Total depth _____ Date shot _____ Depth of shot _____ Initial open flow _____ /10ths Water in _____ Inch Open flow after tubing _____ /10ths Merc. in _____ Inch Volume _____ Cu. Ft. Rock pressure _____ lbs. _____ hrs. Oil _____ bbls., 1st 24 hrs. Fresh water <u>355'</u> feet _____ feet Salt water <u>980'</u> feet _____ feet	<table border="1" style="width: 100%; border-collapse: collapse;"> <thead> <tr> <th style="width: 15%;">CASING AND TUBING</th> <th style="width: 15%;">USED IN DRILLING</th> <th style="width: 15%;">LEFT IN WELL</th> <th style="width: 55%;">PACKERS</th> </tr> </thead> <tbody> <tr> <td>Size</td> <td></td> <td></td> <td>Kind of Packer _____</td> </tr> <tr> <td>16</td> <td></td> <td></td> <td></td> </tr> <tr> <td>13</td> <td></td> <td></td> <td></td> </tr> <tr> <td>10</td> <td style="text-align: center;">35'</td> <td></td> <td>Size of _____</td> </tr> <tr> <td>8 1/4</td> <td style="text-align: center;">321'</td> <td></td> <td></td> </tr> <tr> <td>6 5/8</td> <td></td> <td></td> <td>Depth set _____</td> </tr> <tr> <td>5 3/16</td> <td></td> <td></td> <td></td> </tr> <tr> <td>3</td> <td></td> <td></td> <td>Perf. top _____</td> </tr> <tr> <td>2</td> <td></td> <td></td> <td>Perf. bottom _____</td> </tr> <tr> <td>Liners Used</td> <td></td> <td></td> <td>Perf. top _____</td> </tr> <tr> <td></td> <td></td> <td></td> <td>Perf. bottom _____</td> </tr> </tbody> </table> <table border="1" style="width: 100%; border-collapse: collapse;"> <thead> <tr> <th style="width: 40%;">CASING CEMENTED</th> <th style="width: 15%;">SIZE</th> <th style="width: 20%;">No. FT.</th> <th style="width: 25%;">Date</th> </tr> </thead> <tbody> <tr> <td> </td> <td> </td> <td> </td> <td> </td> </tr> </tbody> </table> <table border="1" style="width: 100%; border-collapse: collapse;"> <thead> <tr> <th style="width: 40%;">COAL WAS ENCOUNTERED AT</th> <th style="width: 15%;">FEET</th> <th style="width: 45%;">INCHES</th> </tr> </thead> <tbody> <tr> <td> </td> <td> </td> <td> </td> </tr> <tr> <td> </td> <td> </td> <td> </td> </tr> <tr> <td> </td> <td> </td> <td> </td> </tr> </tbody> </table>	CASING AND TUBING	USED IN DRILLING	LEFT IN WELL	PACKERS	Size			Kind of Packer _____	16				13				10	35'		Size of _____	8 1/4	321'			6 5/8			Depth set _____	5 3/16				3			Perf. top _____	2			Perf. bottom _____	Liners Used			Perf. top _____				Perf. bottom _____	CASING CEMENTED	SIZE	No. FT.	Date					COAL WAS ENCOUNTERED AT	FEET	INCHES									
CASING AND TUBING	USED IN DRILLING	LEFT IN WELL	PACKERS																																																																		
Size			Kind of Packer _____																																																																		
16																																																																					
13																																																																					
10	35'		Size of _____																																																																		
8 1/4	321'																																																																				
6 5/8			Depth set _____																																																																		
5 3/16																																																																					
3			Perf. top _____																																																																		
2			Perf. bottom _____																																																																		
Liners Used			Perf. top _____																																																																		
			Perf. bottom _____																																																																		
CASING CEMENTED	SIZE	No. FT.	Date																																																																		
COAL WAS ENCOUNTERED AT	FEET	INCHES																																																																			


Drillers' Names Edward C. Horn

Brady Williams

Remarks: Salt Sand 910'-1200'; show gas @ 400'; show gas 855' & 863'; drilling depth 1321'.

8-24-59

DATE



J.W. Paek

08/25/2023

STATE OF WEST VIRGINIA  
 DEPARTMENT OF MINES  
 OIL AND GAS DIVISION  
**INSPECTOR'S PLUGGING REPORT**

Permit No. \_\_\_\_\_ Well No. \_\_\_\_\_

COMPANY \_\_\_\_\_ ADDRESS \_\_\_\_\_

FARM \_\_\_\_\_ DISTRICT \_\_\_\_\_ COUNTY \_\_\_\_\_

Filling Material Used \_\_\_\_\_

Liner	Location	Amount	Packer	Location	
PLUGS USED AND DEPTH PLACED			BRIDGES	CASING AND TUBING	
CEMENT-THICKNESS	WOOD-SIZE	LEAD	CONSTRUCTION-LOCATION	RECOVERED	SIZE LOST

Drillers' Names \_\_\_\_\_

Remarks: \_\_\_\_\_

\_\_\_\_\_  
 DATE I hereby certify I visited the above well on this date.

DISTRICT WELL INSPECTOR  
**08/25/2023**



STATE OF WEST VIRGINIA  
 DEPARTMENT OF MINES  
 OIL AND GAS DIVISION

INSPECTOR'S WELL REPORT

Permit No. WAY-1214

Oil or Gas Well Gas  
 (KIND)


Company <u>F. M. Hicks</u>	CASING AND TUBING	USED IN DRILLING	LEFT IN WELL	PACKERS
Address <u>141 Gallagher Street</u>	Size			
<u>Huntington, W. Va.</u>	16			Kind of Packer
Farm <u>MM</u>	13			
Well No. <u>Butler 2</u>	10	35'		Size of
District <u>Butler</u> County <u>Wayne</u>	8 1/4	321'		
Drilling commenced <u>7-31-59</u>	6 5/8	1708'		Depth set
Drilling completed <u>9-14-59</u> Total depth <u>2126'</u>	5 3/16			
Date shot <u>9-14-59</u> Depth of shot <u>2104'</u>	3			Perf. top
Initial open flow <u>6</u> /10ths Water in <u>1</u> Inch	2			Perf. bottom
Open flow after tubing <u>        </u> /10ths Merc. in <u>        </u> Inch	Liners Used			Perf. top
Volume <u>        </u> Cu. Ft.				Perf. bottom
Rock pressure <u>        </u> lbs. <u>        </u> hrs.	CASING CEMENTED <u>        </u> SIZE <u>        </u> No. FT. <u>        </u> Date <u>        </u>			
Oil <u>        </u> bbls., 1st 24 hrs.	COAL WAS ENCOUNTERED AT <u>        </u> FEET <u>        </u> INCHES			
Fresh water <u>355'</u> feet <u>        </u> feet	<u>        </u> FEET <u>        </u> INCHES <u>        </u> FEET <u>        </u> INCHES			
Salt water <u>980'</u> feet <u>        </u> feet	<u>        </u> FEET <u>        </u> INCHES <u>        </u> FEET <u>        </u> INCHES			

Drillers' Names Edward C. Horn  
Brady Williams

Remarks: Salt Sand 910'-1200'; Big Lime 1367'-1491'; Berea 2104'-2126'; Gas in Berea @ 2105' - testing 6/10 Water 1"; shot with 400 Lbs. Powder cleaning out after first shot.

9-14-59

DATE



DISTRICT WELL INSPECTOR

STATE OF WEST VIRGINIA  
 DEPARTMENT OF MINES  
 OIL AND GAS DIVISION  
**INSPECTOR'S PLUGGING REPORT**

Permit No. \_\_\_\_\_ Well No. \_\_\_\_\_

COMPANY \_\_\_\_\_ ADDRESS \_\_\_\_\_

FARM \_\_\_\_\_ DISTRICT \_\_\_\_\_ COUNTY \_\_\_\_\_

Filling Material Used \_\_\_\_\_

Liner	Location	Amount	Packer	Location		
PLUGS USED AND DEPTH PLACED			BRIDGES	CASING AND TUBING		
CEMENT-THICKNESS	WOOD-SIZE	LEAD	CONSTRUCTION-LOCATION	RECOVERED	SIZE	LOST

Drillers' Names \_\_\_\_\_

Remarks: \_\_\_\_\_

\_\_\_\_\_ I hereby certify I visited the above well on this date.

DATE

DISTRICT WELL INSPECTOR  
 08/25/2023

**RECEIVED**

MAY 10 1982

<p>1.0 API well number: (If not available, leave blank. 14 digits.)</p>	<p style="font-size: 1.2em;">47-099-2-1214-0000</p>			
<p>2.0 Type of determination being sought: (Use the codes found on the front of this form.)</p>	<p style="font-size: 1.2em;">108</p> <p>Section of NGPA</p>		<p>OIL &amp; GAS DIVISION DEPT. OF M. NES</p> <p>Category Code</p>	
<p>3.0 Depth of the deepest completion location: (Only needed if sections 103 or 107 in 2.0 above.)</p>	<p>_____ feet</p>			
<p>4.0 Name, address and code number of applicant: (35 letters per line maximum. If code number not available, leave blank.)</p>	<p><u>John L. Dial, Partner</u> Name</p> <p><u>1614 7th Avenue</u> Street</p> <p><u>Huntington</u> <u>WV</u> <u>25703</u> City State Zip Code</p>		<p>_____ Seller Code</p>	
<p>5.0 Location of this well: [Complete (a) or (b).] (a) For onshore wells (35 letters maximum for field name.)</p>	<p><u>South West, West Virginia</u> Field Name</p> <p><u>Wayne</u> <u>WV</u> County State</p>			
<p>(b) For OCS wells:</p>	<p><u>N/A</u> Area Name Block Number</p> <p>Date of Lease: <u>06.03.58</u> Mo. Day Yr. OCS Lease Number</p>			
<p>(c) Name and identification number of this well: (35 letters and digits maximum.)</p>	<p><u>Myrtle Vicars #2</u></p>			
<p>(d) If code 4 or 5 in 2.0 above, name of the reservoir: (35 letters maximum.)</p>	<p><u>Berea</u></p>			
<p>6.0 (a) Name and code number of the purchaser: (35 letters and digits maximum. If code number not available, leave blank.)</p>	<p><u>Devon Corporation</u> Name Buyer Code</p>			
<p>(b) Date of the contract:</p>	<p><u>07.31.58</u> Mo. Day Yr.</p>			
<p>(c) Estimated annual production:</p>	<p style="text-align: center;">- 0 - MMcf.</p>			
	(a) Base Price (\$/MMBTU)	(b) Tax	(c) All Other Prices [Indicate (+) or (-).]	(d) Total of (a), (b) and (c)
<p>7.0 Contract price: (As of filing date. Complete to 3 decimal places.)</p>	<p><u>2.640</u></p>	<p><u>0.000</u></p>	<p><u>0.000</u></p>	<p><u>0.640</u></p>
<p>8.0 Maximum lawful rate: (As of filing date. Complete to 3 decimal places.)</p>	<p><u>3.438</u></p>	<p><u>0.320</u></p>	<p><u>0.290</u></p>	<p><u>4.040</u></p>
<p>9.0 Person responsible for this application:</p>	<p><u>John L. Dial</u> <u>Partner</u> Name Title</p> <p><u>John R. Dial</u> Signature</p> <p><u>MAY 07 1982</u> Date Application is Completed</p> <p><u>523-6516</u> Phone Number</p>			

Agency Use Only
Date Received by Juris. Agency <b>MAY 10 1982</b>
Date Received by FERC

08/25/2023

PARTICIPANTS:

DATE: NOV 9 1982

BUYER-SELLER CODE

WELL OPERATOR: John L. Dial, Partner

FIRST PURCHASER: Devon Corp.

OTHER: \_\_\_\_\_

W. Va. Department of Mines, Oil & Gas Division  
 WELL DETERMINATION FILE NUMBER  
820510-108-099-1214  
 Use Above File Number on all Communications  
 Relating to Determination of this Well

**QUALIFIED**

CHECK EACH ITEM AS COMPLETE OR NOTE WHAT IS MISSING

- ITEM NO.
1. FERC -121  Items not completed - Line No. \_\_\_\_\_
  2. IV-1 Agent  F.M. Hicks & John L. Dial
  3. IV-2 Well Permit
  4. IV-6 Well Plat
  5. IV-35 Well Record  Drilling  Deepening
  6. IV-36 Gas-Oil Test: Gas Only  Was Oil Produced?  Ratio
  7. IV-39 Annual Production Affidavit years
  8. IV-40 90 day Production Affidavit Days off line: \_\_\_\_\_
  9. IV-48 Application for certification. Complete?
  - 10-17. IV Form 51 - 52 - 53 - 54 - 55 (56) - 57 - 58 Complete?  Affidavit Signed
  - 18-28. Other: Survey \_\_\_\_\_ Logs \_\_\_\_\_ Geological Charts \_\_\_\_\_  
 Structure Map \_\_\_\_\_ 1: 4000 Map \_\_\_\_\_ Well Tabulations \_\_\_\_\_  
 Gas Analyses \_\_\_\_\_
  - (5) Date commenced: 7-31-59 Date completed 9-12-59 Deepened
  - (5) Production Depth: 2104-26
  - (5) Production Formation: Berea
  - (5) Final Open Flow: 239 MCF
  - (5) After Frac. R. P. 600 #
  - (6) Other Gas Test: \_\_\_\_\_
  - (7) Avg. Daily Gas from Annual Production: Affidavit
  - (8) Avg. Daily Gas from 90-day ending w/1-120 days Affidavit
  - (8) Line Pressure: \_\_\_\_\_ PSIG from Daily Report \_\_\_\_\_
  - (5) Oil Production:  From Completion Report
  - 0-17. Does lease inventory indicate enhanced recovery being done No
  - 0-17. Is affidavit signed?  Notarized?  **08/25/2023**
  - Does official well record with the Department confirm the submitted information? yes
  - Additional information \_\_\_\_\_ Does computer program confirm? \_\_\_\_\_
  - as Determination Objected to \_\_\_\_\_ By Whom? \_\_\_\_\_

STATE OF WEST VIRGINIA  
DEPARTMENT OF MINES, OIL AND GAS DIVISION

Date 5/07 1982  
Operator's Well No. 2  
API Well No. 47 - 099 - 1217  
State County Permit

WELL CLASSIFICATION FORM

STRIPPER GAS WELL  
NGPA Section 108

DESIGNATED AGENT F.M. Hicks  
ADDRESS 1614 7th Avenue  
Huntington, WV 25703  
LOCATION: Elevation 890  
Watershed Big Sandy River  
Dist. Butler County Wayne Quad. Louisa  
Gas Purchase Contract No. 115632  
Meter Chart Code WV 427  
Date of Contract 07/31/58

WELL OPERATOR John L. Dial  
ADDRESS 1614 7th Avenue  
Huntington, WV 25703  
GAS PURCHASER Devon Corporation  
ADDRESS P.O. Box 1433  
Charleston, WV 25325

\* \* \* \* \*

Provide a complete inventory of the lease and production equipment used for the well for the previous 24 months or, if less than 24 months, the period the well has been in production. Include a complete list of equipment or processes used in connection with recognized enhanced recovery techniques during completion or production. (Attach separate sheets, if necessary.)

STANDARD WELL HEAD

List all records reasonably available to you which contain information relevant to a determination of eligibility (including production records, B&O Tax Records and royalty payment records) and indicate the location of such records:

production records  
bank statements  
Royalty payments } agents files

Describe the search made of any records listed above.

Are you aware of any other information which would tend to be inconsistent with the information specified above? Yes \_\_\_ No X. If yes, indicate the type and source of the information.

AFFIDAVIT

I, John L. Dial, having been first sworn according to law, state that I have caused to be made a diligent search of those records hereinbefore indicated in the manner herein described, that the information contained in this document is true and accurate and that on the basis of the records and examinations hereinbefore described, and to the best of my information, knowledge and belief, the well for which this certification is sought qualifies as a stripper well.

John L. Dial

STATE OF WEST VIRGINIA,

COUNTY OF Cabell, TO WIT:

I, Nada Brown, a Notary Public in and for the state and county aforesaid, do certify that John L. Dial, whose name is signed to the writing above, bearing date the 7th day of May, 1982, has acknowledged the same before me, in my county aforesaid.

Given under my hand and official seal this 7th day of May, 1982.

My term of office expires on the 5th day of April, 1992.

Nada Brown  
Notary Public

[NOTARIAL SEAL]

08/25/2023

Operator's Well No. 2

API Well No. 47 - 099 - 1214  
State County Permit

STATE APPLICATION FOR WELL CLASSIFICATION

Previous File No. \_\_\_\_\_  
(If Applicable)

WELL OPERATOR John L. Dial  
ADDRESS 1614 7th Avenue  
Huntington, WV 25703

DESIGNATED AGENT Fm Hicks of John L. Dial  
ADDRESS 1614 7th Ave  
Huntington, W.V. 25703

Gas Purchase Contract No. 115632 and Date 07/31/58  
Meter Chart Code WV 107 (Month, day and year)

Name of First Purchaser Devon Corporation  
P.O. Box 1433  
Charleston, WV 25325  
(City) (State) (Zip Code)

FERC Seller Code \_\_\_\_\_ FERC Buyer Code \_\_\_\_\_

TYPE OF DETERMINATION BEING SOUGHT:

- (1) Initial determination (See FERC Form 121.) Section of NGPA 108 Category Code \_\_\_\_\_
- (2) Determination that increased production is the result of enhanced recovery technology.
- (3) Determination of a seasonally affected well.

John L. Dial Partner  
Name (Print) Title

Signature \_\_\_\_\_  
1614 7th Avenue  
Street or P. O. Box  
Huntington, WV 25703  
City State (Zip Code)  
304 523-6516  
Area Phone Number  
Code

(Certificate of Proof of Service to Purchaser)

(All of the above to be completed by the Operator/Applicant)

(To be completed by Jurisdictional Agency. Executed copy to be returned to Operator/Applicant and purchaser, if known).

The Department of Mines has received a request,  for certification of the above described well as meeting the requirements of Section \_\_\_\_\_ under the Natural Gas Policy Act of 1978, (NGPA);  or for determination that increased production is the result of enhanced recovery technology under Section 108 of (NGPA);  or for determination of a seasonally affected well under Section 108 of (NGPA).

All interested parties are hereby notified that on the \_\_\_\_\_ day of \_\_\_\_\_, 19\_\_\_\_, at the office of the Oil and Gas Division in Charleston, West Virginia, or as soon thereafter as it may be heard, there will be a public hearing, if requested, or if objection is filed.

This Application is assigned File No. \_\_\_\_\_

Initial review of information submitted indicates the well  is,  is not entitled to certification as claimed under the Natural Gas Policy Act (NGPA). A review of this evidence and any additional evidence will be made at the time appointed for a public hearing or as soon thereafter as the matter may be heard.

Unless objections are timely filed or a request for a hearing is made within fifteen (15) days, a hearing will not be held except on ex parte motion of the department and the matter will go to determination.

WEST VIRGINIA DEPARTMENT OF MINES

MAY 10 1982

Date received by  
Jurisdictional Agency

By [Signature] Director  
Title \_\_\_\_\_


08/25/2023

FARM NAME VICARS

County & District WAYNE BUTLER

1614 7th Avenue  
Huntington, WV 25703

This well is defective and has ~~not~~ been on the line for the last 12 months. I have intentions to repair this well.

  
(JOHN L. DIAL, PARTNER)

Subscribed and sworn to before me this 26<sup>TH</sup> day of March, 1982.

NOTARY PUBLIC Mary B...  
My Commission expires 3-26-84



STATE OF WEST VIRGINIA  
DEPARTMENT - MINES  
DIVISION - OIL AND GAS

47-099-2-1214  
API 0000

FARM: Myrtle Vickers

ANNUAL REPORT OF MONTHLY PRODUCTION-1978  
GAS VOLUMES IN MFC @ 14.73  
OIL IN BARRELS @ 60 DEGREES  
ID # 18  
OPERATOR: John L. Dial

REPORT NO. CEA101P1 NO. 00002  
CURRENT DATE - 12/15/78  
REPORT DATE - 12/19/78

less-handline

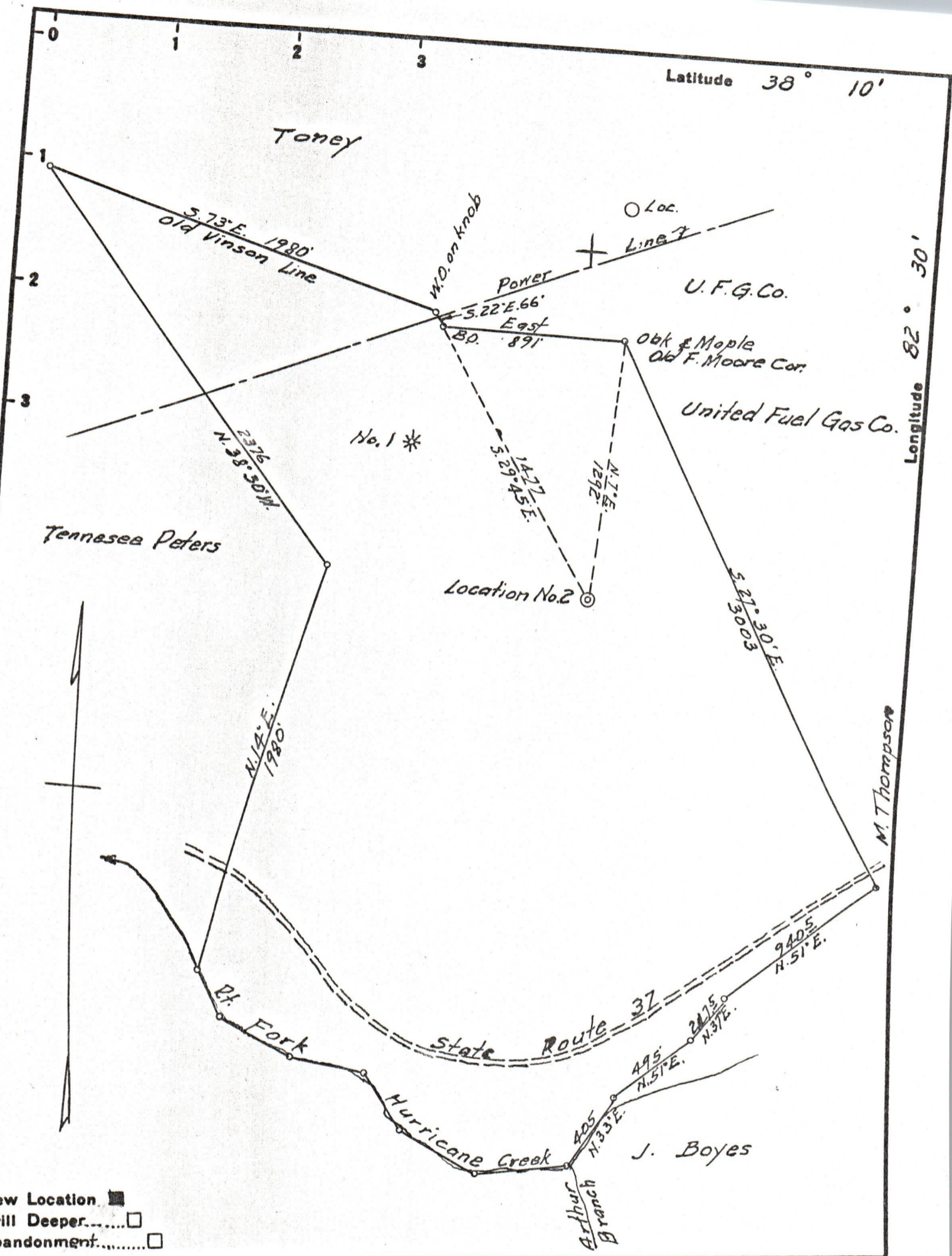
	COUNTY: Wayne	AVG. FLOW PRESSURE	SHUT-IN PRESSURE	TOTALS
GAS MFC	0	0	0	0
OIL BBL	J-0 M-0 A-0	J-0 A-0	M-0	0
DAYS ONLINE	0	0	0	15

SUMMARIZATION SCHEDULE  
Section 271. 804 (b)

In accordance with Section 271.804(b) please list all other wells which are to be used in determining this well classification under Part 271 Subpart H.

API NUMBERS 47-099-2-1214-0000

08/25/2023



New Location

Drill Deeper.....

Abandonment.....

Company F. M. HICKS

Address HUNTINGTON, W. VA

Farm MYRTLE VICARS

Tract \_\_\_\_\_ Acres 144 Lease No. \_\_\_\_\_

Well (Farm) No. 2 Serial No. \_\_\_\_\_

Elevation (Spirit Level) 890 ±

Quadrangle LOUISA

County WAYNE District BUTLER

Engineer E. C. Curing

Engineer's Registration No. 309

File No. \_\_\_\_\_ Drawing No. \_\_\_\_\_

Date 7-20-59 Scale 1"=600

STATE OF WEST VIRGINIA  
DEPARTMENT OF MINES  
OIL AND GAS DIVISION  
CHARLESTON

WELL LOCATION MAP  
FILE NO. WAY-1214

08/25/2023

+ Denotes location of well on United States Topographic Maps, scale 1 to 62,500, latitude and longitude lines being represented by border lines as shown.

- Denotes one inch spaces on border line of original tracing.