



STATE OF WEST VIRGINIA  
DEPARTMENT OF MINES  
OIL AND GAS DIVISION

NOTICE OF PROPOSED LOCATION OF OIL AND GAS WELL

To THE DEPARTMENT OF MINES,  
Charleston, W. Va.

COAL OPERATOR OR COAL OWNER

ADDRESS

COAL OPERATOR OR COAL OWNER

ADDRESS

Sattie Ferguson  
OWNER OF MINERAL RIGHTS

Pritchard, W. Va.  
ADDRESS

Adkins Drilling Co.  
NAME OF WELL OPERATOR

3303 Monel Park, Huntington, W. Va.  
COMPLETE ADDRESS

7 March, 1960  
PROPOSED LOCATION

Butler District

Wayne County

Well No. 1 38° 15' 82° 30' E. 950'

Sattie Ferguson Farm

137 1/2 acres

GENTLEMEN:

The undersigned well operator is entitled to drill upon the above named farm or tract of land for oil and gas, having fee title thereto, (or as the case may be) under grant or lease dated 20 September 1957

Commonwealth Gas Co., made by Sattie Ferguson, to Assigned to Adkins Drilling Co., and recorded on the 11 day of October, 1957, in the office of the County Clerk for said County in Book 47, page 324.

The enclosed plat was prepared by a competent engineer and shows the proposed location of a well to be drilled for oil and gas by the undersigned well operator on the farm and in the Magisterial District and County above named, determined by survey and courses and distances from two permanent points, or land marks.

The undersigned well operator is informed and believes there are no coal operators operating beds of coal beneath said farm or tract of land on which said well is located, or within 500 feet of the boundaries of the same, who have mapped their workings and filed their maps as required by law, excepting the coal operators or coal owners (if any) above named as addressees.

The above named coal operators or coal owners (if any) are notified that any objections they may desire to make to such proposed location, or which they are required to make by Section 3 of said Code, if the drilling of a well at said proposed location will cause a dangerous condition in or about their respective coal mines, must be received by, or filed with the Department of Mines within ten\* days from the receipt of a copy of this notice and accompanying plat by said Department. Said coal operators are further notified that forms for use in making such objections will be furnished to them by the Department of Mines promptly on request and that all such objections must set forth as definitely as is reasonably possible the ground or grounds on which such objections are based and indicate the direction and distance the proposed location should be moved to overcome same.

(The next paragraph is to be completed only in Department's copy.)

Copies of this notice and the enclosed plat were mailed by registered mail, or delivered to the above named coal operators or coal owners at their above shown respective address \_\_\_\_\_ day \_\_\_\_\_ before, or on the same day with the mailing or delivery of this copy to the Department of Mines at Charleston, West Virginia.

Very truly yours,

Ohlen Adkins  
Adkins Drilling Co.  
WELL OPERATOR

Address of Well Operator }

3303 Monel Park  
STREET

Huntington,  
CITY OR TOWN

West Virginia  
STATE

08/25/2023



\*Section 3 . . . If no such objections be filed or be found by the department of mines, within said period of ten days from the receipt of said notice and plat by the department of mines, to said proposed location, the department shall forthwith issue to the well operator a drilling permit reciting the filing of such plat, that no objections have been made by the coal operators to the location, or found thereto by the department, and that the same is approved and the well operator authorized to proceed to drill at said location.





STATE OF WEST VIRGINIA  
DEPARTMENT OF MINES  
OIL AND GAS DIVISION

NOTICE OF PROPOSED LOCATION OF OIL AND GAS WELL

To The Department of Mines  
Charleston, W. Va.

NAME OF WELL OPERATOR: Adams Drilling Co.  
 COMPLETE ADDRESS: 3303 Monroel Park, Huntington, W. Va.  
 PROPOSED LOCATION: 7 March 1950  
 DISTRICT: Butler  
 COUNTY: Wayne  
 WELL NO.: 1  
 ADDRESS: Sattie Ferguson  
 OWNER OF MINERAL RIGHTS: Sattie Ferguson  
 ADDRESS: Pritchard, W. Va.

The undersigned well operator is entitled to drill upon the above named tract or part of land for oil and gas having the title thereto (or as the case may be) under grant of lease dated 20 September 1927

and recorded on the 11 day of October, 1927 in the office of the County Clerk for said County in

Book 47 page 321

The enclosed plat was prepared by a competent engineer and shows the proposed location of a well to be drilled for oil and gas by the undersigned well operator on the tract and in the Mineral District and County above named, determined by survey and courses and distances from two permanent points on land marks.


The undersigned well operator is informed and believes that the coal operators operating beds of coal beneath said tract of land on which said well is located, or within 500 feet of the boundary lines of the same, who have mapped their workings and filed their maps as required by law, excepting the coal operators of coal owners (if any) above named as addressees.

The above named coal operators or coal owners (if any) are notified that any objections they may desire to make to such proposed location, or which they are prepared to take by Section 2 of said Code, if the drilling of a well at said proposed location will cause a dangerous condition in or about their respective coal mines, must be received by or filed with the Department of Mines within ten days from the receipt of a copy of this notice and accompanying plat by said Department. Said coal operators are further notified that forms for making such objections will be furnished to them by the Department of Mines promptly on request and that all such objections must set forth as definitely as is reasonably possible the grounds or grounds on which such objections are based and indicate the direction and distance the proposed location should be moved to overcome same.

The next paragraph is to be completed only in Department's copy.

Copies of this notice and the enclosed plat were mailed by registered mail or delivered to the above named coal operators or coal owners at their above shown respective addresses day before or on the same day with the mailing or delivery of this copy to the Department of Mines at Charleston West Virginia.

Very truly yours,  
 Oliver Adams  
 Adams Drilling Co.  
 3303 Monroel Park  
 Huntington, West Virginia



08/25/2023

If no such objections be filed or be found by the department of mines within said period of ten days from the receipt of said notice and plat by the department of mines to said proposed location the department of mines will issue a permit to the well operator a drilling permit which shall be valid for such term as no objections have been made by the coal operators to the location of said well and that the same is approved and the well operator authorized to proceed to drill at said location.





STATE OF WEST VIRGINIA  
DEPARTMENT OF MINES  
OIL AND GAS DIVISION 20

Quadrangle Louisia

WELL RECORD

Permit No. WAY - 1270

Oil or Gas Well Gas

Company Adkins Drilling Co.,  
Address 3303 Monel Park, Huntington, W. Va.  
Farm Sattie Ferguson Acres 137 1/2  
Location (waters) Sugar Branch  
Well No. 1 Elev. 950  
District Butler County Wayne  
The surface of tract is owned in fee by Sattie Ferguson  
Address Route #1 Prichard  
Mineral rights are owned by Same W. Va.  
Address \_\_\_\_\_

Casing and Tubing	Used in Drilling	Left in Well	Packers
Size			Kind of Packer
16			<u>Anchor Packer</u>
13			
10	<u>29 ft.</u>	<u>29ft.</u>	Size of <u>7"</u>
8 1/4	<u>204</u>	<u>204 ft.</u>	<u>10 V thread</u>
6 3/8	<u>1442</u>	<u>1442 ft.</u>	Depth set <u>1844</u>
5 3/16	<u>50</u>	<u>50 ft.</u>	
3			Perf. top
2	<u>tubing left in well</u>		Perf. bottom
Liners Used		<u>1910 ft.</u>	Perf. top
			Perf. bottom

Drilling commenced March 25, 1960  
Drilling completed April 14, 1960  
Date Shot April 12, 1890 To 1905  
With Powder 300 lbs.  
Open Flow 70 /10ths Water in 2" Inch  
/10ths Merc. in \_\_\_\_\_ Inch  
Volume 352 M. Cu. Ft.  
Rock Pressure 575 lbs. 48 hrs.  
Oil \_\_\_\_\_ bbls., 1st 24 hrs.  
WELL ACIDIZED \_\_\_\_\_  
WELL FRACTURED \_\_\_\_\_


CASING CEMENTED	SIZE	No. Ft.	Date
COAL WAS ENCOUNTERED AT _____ FEET _____ INCHES			
_____	_____	_____	_____
_____	_____	_____	_____

RESULT AFTER TREATMENT

ROCK PRESSURE AFTER TREATMENT

Fresh Water \_\_\_\_\_ Feet Salt Water \_\_\_\_\_ Feet

Formation	Color	Hard or Soft	Top	Bottom	Oil, Gas or Water	Depth	Remarks
Surface			0	10			
Slate			10	250			
Sand			250	278			
Slate			278	335			
Sand			335	365			
Slate			365	500			
Sand			500	540			
Slate			540	675			
Sand			675	730			
Slate			730	750			
Shell Soft			750	760			
Slate Black			760	785			Show of gas at 825 8/10 in 1"
Shell Soft			785	800			
Slate			800	812			
Lime Shell			812	820			Hole full water at 840
Sand Salt			820	940			
Slate			940	950			
Sand			950	1026			
Slate			1026	1040			
Sand Maxon			1040	1095			
Slate			1095	1100			
Big Lime			1100	1260			
Injun Sand			1260	1395			
Water Sand			1395	1418			
Slate shells			1418	1440			
Lime shell			1440	1452			
Slate & shells			1452	1844			
Lime shell			1844	1854			
Slate & shells			1854	1865			









STATE OF WEST VIRGINIA  
DEPARTMENT OF MINES  
OIL AND GAS DIVISION

INSPECTOR'S WELL REPORT

Permit No. WAY-1270

Oil or Gas Well Gas  
(KIND)

Company	CASING AND TUBING	USED IN DRILLING	LEFT IN WELL	PACKERS
<u>Adkins Drilling Co.</u>	Size			
<u>3303- Monel Park</u>	16			Kind of Packer
<u>Huntington, W. Va.</u>	13			
<u>Farm Sattie Ferguson</u>	10			Size of
<u>Well No. 1</u>	8 1/4			
<u>District Butler County Wayne</u>	6 5/8			Depth set
<u>Drilling commenced 3-21-60</u>	5 3/16			
<u>Drilling completed 4/14/60 Total depth 1910</u>	3			Perf. top
<u>Date shot 4/14/60 Depth of shot 1910</u>	2			Perf. bottom
<u>Initial open flow 70 /10ths Water in 2 Inch</u>	Liners Used			Perf. top
<u>Open flow after tubing /10ths Merc. in Inch</u>				Perf. bottom
<u>Volume 352,000 Cu. Ft.</u>	CASING CEMENTED	SIZE	No. FT.	Date
<u>Rock pressure 550 lbs. 72 hrs.</u>				
<u>Oil bbls., 1st 24 hrs.</u>	COAL WAS ENCOUNTERED AT	FEET	INCHES	
<u>Fresh water none feet feet</u>		FEET	INCHES	
<u>Salt water 840 feet feet</u>		FEET	INCHES	

Drillers' Names Bob Adkins

Randall Davis

Remarks: Salt Sand 820'-940'; Big Lime 1100'-1260'; Berea Grit 1890'-1910'. Shot with 300 Lbs. Gelatin from 1890'-1910'. No increase in gas after shot.

4-15-60

DATE

*J.W. Pack*  
DISTRICT WELL INSPECTOR

08/25/2023



STATE OF WEST VIRGINIA  
DEPARTMENT OF MINES  
OIL AND GAS DIVISION  
**INSPECTOR'S PLUGGING REPORT**

Permit No. \_\_\_\_\_ Well No. \_\_\_\_\_

COMPANY \_\_\_\_\_ ADDRESS \_\_\_\_\_

FARM \_\_\_\_\_ DISTRICT \_\_\_\_\_ COUNTY \_\_\_\_\_

Filling Material Used \_\_\_\_\_

Liner	Location	Amount	Packer	Location			
PLUGS USED AND DEPTH PLACED			BRIDGES		CASING AND TUBING		
CEMENT-THICKNESS	WOOD-SIZE	LEAD	CONSTRUCTION-LOCATION		RECOVERED	SIZE	LOST

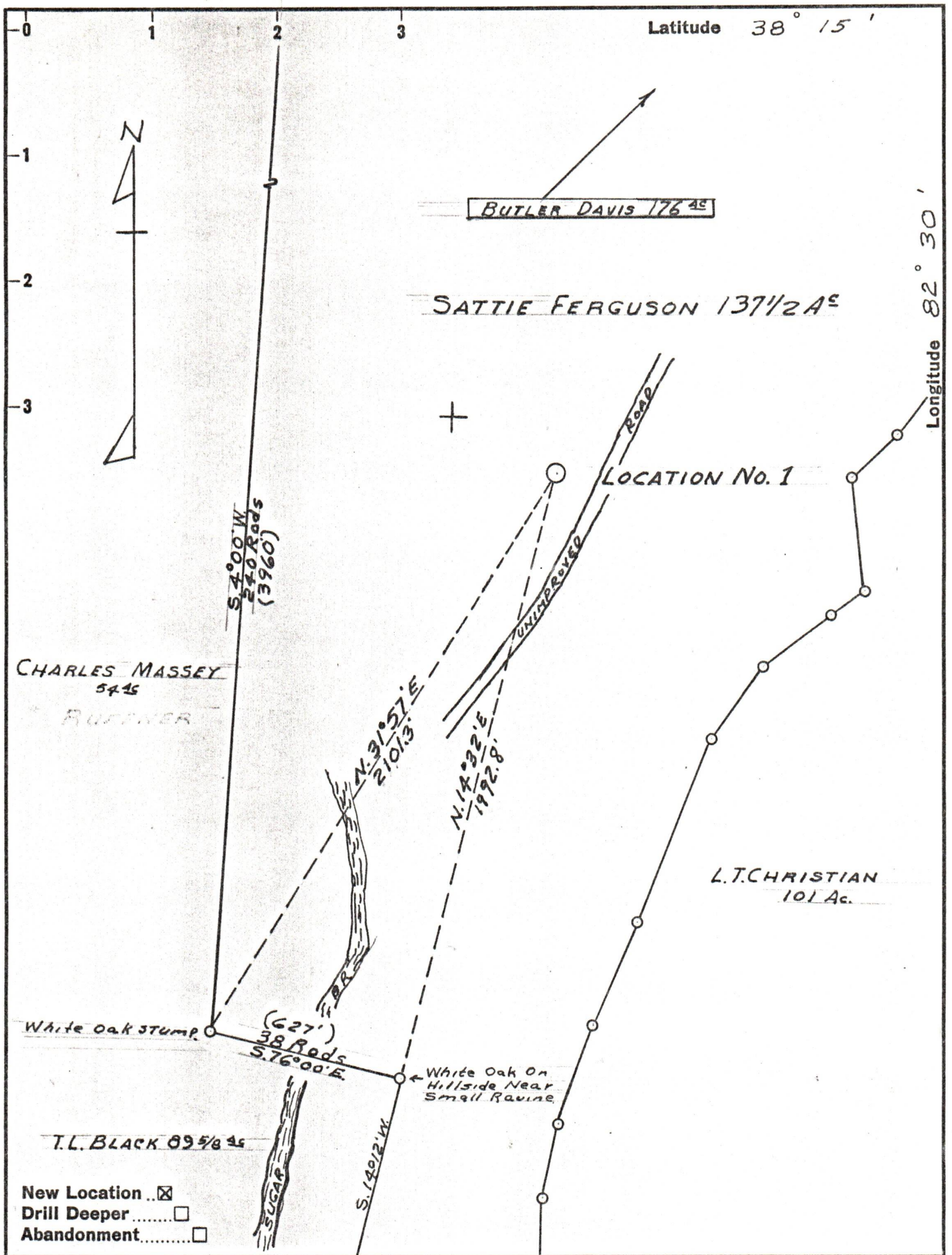
Drillers' Names \_\_\_\_\_

Remarks: \_\_\_\_\_  
 \_\_\_\_\_  
 \_\_\_\_\_

\_\_\_\_\_ I hereby certify I visited the above well on this date.  
 DATE

\_\_\_\_\_  
 DISTRICT WELL INSPECTOR  
**08/25/2023**





New Location   
 Drill Deeper   
 Abandonment

Company ADKINS DRILLING CO.  
 Address 3303 MARYL PARK, HUNTINGTON, W.VA.  
 Farm SATTIE FERGUSON  
 Tract \_\_\_\_\_ Acres 137 1/2 Lease No. \_\_\_\_\_  
 Well (Farm) No. 1 Serial No. \_\_\_\_\_  
 Elevation (Spirit Level) 950  
 Quadrangle LOUISA  
 County WAYNE District BUTLER  
 Engineer L. E. Harrison  
 Engineer's Registration No. 779  
 File No. \_\_\_\_\_ Drawing No. \_\_\_\_\_  
 Date 7 MARCH 1960 Scale 1" = 400'

STATE OF WEST VIRGINIA  
 DEPARTMENT OF MINES  
 OIL AND GAS DIVISION  
 CHARLESTON

WELL LOCATION MAP  
 FILE NO. WAY-1270 08/25/2023

+ Denotes location of well on United States Topographic Maps, scale 1 to 62,500, latitude and longitude lines being represented by border lines as shown.  
 - Denotes one inch spaces on border line of original tracing.