



STATE OF WEST VIRGINIA  
DEPARTMENT OF MINES  
OIL AND GAS DIVISION

NOTICE OF PROPOSED LOCATION OF OIL AND GAS WELL

To THE DEPARTMENT OF MINES,  
Charleston, W. Va.

COAL OPERATOR OR COAL OWNER	United Fuel Gas Company <small>NAME OF WELL OPERATOR</small>
ADDRESS	Charleston, W. Va. <small>COMPLETE ADDRESS</small>
COAL OPERATOR OR COAL OWNER	June 1, 19 60 <small>PROPOSED LOCATION</small>
ADDRESS	Stonewall District
United Fuel Gas Co. <small>OWNER OF MINERAL RIGHTS</small>	Wayne County
ADDRESS	Well No. 8965 <sup>38°15'</sup> 82°20'E. 782.94'

United Fuel Gas Co. Min. Tr. #1 Farm  
*17,085.76 Acres*

GENTLEMEN:

The undersigned well operator is entitled to drill upon the above named farm or tract of land for oil and gas, having fee title thereto, (or as the case may be) under grant or lease dated December 26, 1946, made by Huntington Dev. & Gas Co., to United Fuel Gas Company, and recorded on the 27th day of December, 1946, in the office of the County Clerk for said County in Book 234, page 318.

The enclosed plat was prepared by a competent engineer and shows the proposed location of a well to be drilled for oil and gas by the undersigned well operator on the farm and in the Magisterial District and County above named, determined by survey and courses and distances from two permanent points, or land marks.

The undersigned well operator is informed and believes there are no coal operators operating beds of coal beneath said farm or tract of land on which said well is located, or within 500 feet of the boundaries of the same, who have mapped their workings and filed their maps as required by law, excepting the coal operators or coal owners (if any) above named as addressees.

The above named coal operators or coal owners (if any) are notified that any objections they may desire to make to such proposed location, or which they are required to make by Section 3 of said Code, if the drilling of a well at said proposed location will cause a dangerous condition in or about their respective coal mines, must be received by, or filed with the Department of Mines within ten\* days from the receipt of a copy of this notice and accompanying plat by said Department. Said coal operators are further notified that forms for use in making such objections will be furnished to them by the Department of Mines promptly on request and that all such objections must set forth as definitely as is reasonably possible the ground or grounds on which such objections are based and indicate the direction and distance the proposed location should be moved to overcome same.

(The next paragraph is to be completed only in Department's copy.)

Copies of this notice and the enclosed plat were mailed by registered mail, or delivered to the above named coal operators or coal owners at their above shown respective address \_\_\_\_\_ day \_\_\_\_\_ before, or on the same day with the mailing or delivery of this copy to the Department of Mines at Charleston, West Virginia.

Very truly yours,

UNITED FUEL GAS COMPANY  
WELL OPERATOR


P. O. Box 1273  
STREET

Charleston, 25  
CITY OR TOWN

West Virginia  
STATE

Address of Well Operator }

08/25/2023



\*Section 3 . . . . If no such objections be filed or be found by the department of mines, within said period of ten days from the receipt of said notice and plat by the department of mines, to said proposed location, the department shall forthwith issue to the well operator a drilling permit reciting the filing of such plat, that no objections have been made by the coal operators to the location, or found thereto by the department, and that the same is approved and the well operator authorized to proceed to drill at said location.

1298

WAY-1298

PERMIT NUMBER



Formation	Color	Hard or Soft	Top 23	Bottom	Oil, Gas or Water	Depth Found	Remarks
Slate & Shells			1595	1998			
Shell			1998	2018			
Slate			2018	2048			
Sand			2048	2066			
Slate			2066	2085			
Shale			2085	2232			
Shell			2232	2242			
Slate			2242	2490			
Grey Slate			2490	2850			
Brown Shale			2850	2990	Gas at 2918' to 2924' not enough to gauge		
White Slate			2990	3012			
Total Depth				3012			

08/25/2023

CIVIL AND GAS DIVISION  
 DEPARTMENT OF MINES  
 STATE OF MISSISSIPPI

Date October 14, 19 60

APPROVED United Fuel Gas Company, Owner

By S. L. Ferrell  
 (Title)  
 Superintendent, Civil Eng. Dept





STATE OF WEST VIRGINIA  
DEPARTMENT OF MINES  
OIL AND GAS DIVISION 23

Quadrangle Wayne  
Permit No. WAY-1298

**WELL RECORD**

Oil or Gas Well Gas- DRY  
(KIND)

Company United Fuel Gas  
Address P.O. Box 1273 - Charleston 25, W. Va.  
Farm U. F. G. Co. Min. Tr. #1 Acres 17,085.76  
Location (waters) Little Lynn Creek  
Well No. 8965 Elev. 782.94  
District Stonewall County Wayne  
The surface of tract is owned in fee by \_\_\_\_\_  
Address \_\_\_\_\_  
Mineral rights are owned by United Fuel Gas Co. Min. Tr. #1  
Address Charleston, W. Va.  
Drilling commenced August 9, 1960  
Drilling completed October 9, 1960  
Date Shot 10-11-60 From \_\_\_\_\_ To \_\_\_\_\_  
With \_\_\_\_\_  
Open Flow 6 /10ths Water in 1 Inch  
\_\_\_\_\_ /10ths Merc. in \_\_\_\_\_ Inch  
Volume 10.53 M before shot, 25.83 M after shot Cu. Ft.  
Rock Pressure \_\_\_\_\_ lbs. \_\_\_\_\_ hrs.  
Oil \_\_\_\_\_ bbls., 1st 24 hrs.  
WELL ACIDIZED \_\_\_\_\_  
WELL FRACTURED \_\_\_\_\_

Casing and Tubing	Used in Drilling	Left in Well	Packers
Size			
16			Kind of Packer _____
13			
10 <u>3/4"</u>	<u>336'</u>	<u>336'</u>	Size of _____
<del>8</del> <u>8-5/8"</u>	<u>1132'10"</u>	<u>1132'10"</u>	
<del>7</del> <u>7"</u>	<u>1561'3"</u>	<u>1561'3"</u>	Depth set _____
5 3/16			
3			Perf. top _____
2			Perf. bottom _____
Liners Used			Perf. top _____
			Perf. bottom _____

CASING CEMENTED	SIZE	No. Ft.	Date

COAL WAS ENCOUNTERED AT 130 FEET 60 INCHES  
295 FEET 36 INCHES FEET INCHES  
FEET INCHES FEET INCHES

RESULT AFTER TREATMENT \_\_\_\_\_  
ROCK PRESSURE AFTER TREATMENT \_\_\_\_\_  
Fresh Water \_\_\_\_\_ Feet Salt Water \_\_\_\_\_ Feet

Formation	Color	Hard or Soft	Top	Bottom	Oil, Gas or Water	Depth	Remarks
Surface			0	14			
Sand			14	70			
Slate			70	105			
Sand			105	130			Hole full of water at 110'
Coal			130	135			
Slate			135	157			
Sand			157	175			
Slate			175	215			
Sand			215	260			
Slate			260	295			
Coal			295	298			
Slate			298	312			
Sand			312	340			
Slate			340	348			
Sand			348	430			
Slate			430	510			
Sand			510	607			
Slate			607	667			
Sand			667	680			
Slate			680	710			
Salt Sand			710	1100			Water at 815'
Slate			1100	1218			
Little Lime			1218	1236			
Pencil Cave			1236	1240			
Big Lime			1240	1433			
Red Injun			1433	1453			
Grey Injun			1453	1521			
Slate			1521	1540			
Shell			1540	1558			
Slate			1558	1595			

(over)





STATE OF WEST VIRGINIA  
DEPARTMENT OF MINES  
OIL AND GAS DIVISION

INSPECTOR'S WELL REPORT

Permit No. Way 1298

Oil or Gas Well 8965  
(KIND)

Company	CASING AND TUBING	USED IN DRILLING	LEFT IN WELL	PACKERS
<u>U. T. G. Co.</u>	Size			
Address <u>Box 1273 Charleston, W. Va</u>	16			Kind of Packer
Farm <u>U. T. G. Co. Mine Tr #1</u>	13			
Well No. <u>8965</u>	10			Size of
District <u>Stonewall</u> County <u>Wayne</u>	8 1/4			
Drilling commenced	6 5/8			Depth set
Drilling completed	5 3/16			
Date shot	3			Perf. top
Initial open flow	2			Perf. bottom
Open flow after tubing	Liners Used			Perf. top
Volume				Perf. bottom


CASING CEMENTED \_\_\_\_\_ SIZE \_\_\_\_\_ No. FT. \_\_\_\_\_ Date \_\_\_\_\_

Rock pressure \_\_\_\_\_ lbs. \_\_\_\_\_ hrs.

Oil \_\_\_\_\_ bbls., 1st 24 hrs. COAL WAS ENCOUNTERED AT \_\_\_\_\_ FEET \_\_\_\_\_ INCHES

Fresh water \_\_\_\_\_ feet \_\_\_\_\_ feet \_\_\_\_\_ FEET \_\_\_\_\_ INCHES \_\_\_\_\_ FEET \_\_\_\_\_ INCHES

Salt water \_\_\_\_\_ feet \_\_\_\_\_ feet \_\_\_\_\_ FEET \_\_\_\_\_ INCHES \_\_\_\_\_ FEET \_\_\_\_\_ INCHES



Drillers' Names \_\_\_\_\_

Remarks: Moved dozer, and building road.  
date 6/27/60

6/27/60  
DATE

Jaw. Pack  
DISTRICT WELL INSPECTOR  
08/25/2023







STATE OF WEST VIRGINIA  
DEPARTMENT OF MINES  
OIL AND GAS DIVISION

INSPECTOR'S WELL REPORT

Permit No. WAY-1298

Oil or Gas Well 8965  
(KIND)

Company <u>United Fuel Gas Company</u>	CASING AND TUBING	USED IN DRILLING	LEFT IN WELL	PACKERS
Address <u>P.O. Box 1273 Charleston, W. Va.</u>	Size			
Farm <u>U.F.G.Co. Min. Tr. #1</u>	16			Kind of Packer
Well No. <u>8965</u>	13	16'		
District <u>Stonewall</u> County <u>Wayne</u>	10	337'		Size of
Drilling commenced <u>8-9-60</u>	8 1/4	1139'		
Drilling completed _____ Total depth _____	6 5/8			Depth set
Date shot _____ Depth of shot _____	5 3/16			
Initial open flow _____ /10ths Water in _____ Inch	3			Perf. top
Open flow after tubing _____ /10ths Merc. in _____ Inch	2			Perf. bottom
Volume _____ Cu. Ft.	Liners Used			Perf. top
Rock pressure _____ lbs. _____ hrs.				Perf. bottom
Oil _____ bbls., 1st 24 hrs.				
Fresh water <u>110</u> feet _____ feet				
Salt water _____ feet _____ feet				

CASING CEMENTED \_\_\_\_\_ SIZE \_\_\_\_\_ No. FT. \_\_\_\_\_ Date \_\_\_\_\_

COAL WAS ENCOUNTERED AT 130 FEET 60 INCHES

295 FEET 36 INCHES \_\_\_\_\_ FEET \_\_\_\_\_ INCHES

\_\_\_\_\_ FEET \_\_\_\_\_ INCHES \_\_\_\_\_ FEET \_\_\_\_\_ INCHES

Drillers' Names Homer Yeager

Harry Barnett

Remarks: Salt Sand 710'-1100'; hole casing; running 8-1/4" casing at 1139'.

8-29-60

DATE

*[Handwritten Signature]*

RECEIVED  
DISTRICT WELL INSPECTOR  
08/25/2023



STATE OF WEST VIRGINIA  
 DEPARTMENT OF MINES  
 OIL AND GAS DIVISION

## INSPECTOR'S PLUGGING REPORT

Permit No. \_\_\_\_\_

Well No. \_\_\_\_\_

COMPANY \_\_\_\_\_ ADDRESS \_\_\_\_\_

FARM \_\_\_\_\_ DISTRICT \_\_\_\_\_ COUNTY \_\_\_\_\_

Filling Material Used \_\_\_\_\_

Liner	Location	Amount	Packer	Location		
PLUGS USED AND DEPTH PLACED			BRIDGES	CASING AND TUBING		
CEMENT-THICKNESS	WOOD-SIZE	LEAD	CONSTRUCTION-LOCATION	RECOVERED	SIZE	LOST

Drillers' Names \_\_\_\_\_

Remarks: \_\_\_\_\_

\_\_\_\_\_  
DATE I hereby certify I visited the above well on this date.

DISTRICT WELL INSPECTOR  
**08/25/2023**



STATE OF WEST VIRGINIA  
DEPARTMENT OF MINES  
OIL AND GAS DIVISION

INSPECTOR'S WELL REPORT

Permit No. WAY-1298

Oil or Gas Well 8965  
(KIND)

		CASING AND TUBING	USED IN DRILLING	LEFT IN WELL	PACKERS
Company	<u>United Fuel Gas Co.</u>				
Address	<u>P.O. Box 1273 Charleston, W. Va.</u>	Size			Kind of Packer
Farm	<u>U.F.G.Co. Min. Tr. #1</u>	16			
Well No.	<u>8965</u>	13	<u>16'</u>		
District	<u>Stonewall</u> County <u>Wayne</u>	10	<u>337'</u>		Size of
Drilling commenced	<u>9-1-60</u>	8 1/4			
Drilling completed	Total depth	6 5/8	<u>1139'</u>		Depth set
Date shot	Depth of shot	5 3/16			
Initial open flow	/10ths Water in Inch	3			Perf. top
Open flow after tubing	/10ths Merc. in Inch	2			Perf. bottom
Volume	Cu. Ft.	Liners Used			Perf. top
Rock pressure	lbs. hrs.				Perf. bottom
Oil	bbls., 1st 24 hrs.	CASING CEMENTED _____ SIZE _____ No. FT. _____ Date _____			
Fresh water	110 feet	COAL WAS ENCOUNTERED AT <u>130</u> FEET <u>60</u> INCHES			
Salt water	815 feet	<u>295</u> FEET <u>36</u> INCHES FEET INCHES			
		_____ FEET _____ INCHES FEET INCHES			

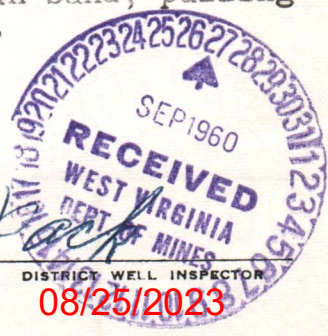
Drillers' Names Homer Yeager

Harry Barnett

Remarks: Salt Sand - 710'-1100'; Big Lime 1240'-1433'; Injun Sand 1453'-1521'; set 7" casing in top of Big Lime; picked up water in Injun Sand; pulling 7" casing and will re-run and set through the Injun Sand.

9-19-60

DATE

*Jw. [Signature]*  








PROPOSED MANNER OF PLUGGING AND FILLING WELL

(REQUIRED BY RULES AND REGULATIONS)

WEST VIRGINIA DEPARTMENT OF MINES

OIL AND GAS DIVISION

WORK ORDER

Well to be plugged and filled as follows:

Set Bridge at	2211'	- 20' above Shot Hole
Put 2 sacks cement on top of bridge		
Crushed Stone	2201' - 2197'	
Mud & Clay	2197' - 2028'	- 20' above Berea Sand
Cement	2028' - 2018'	
Crushed Stone	2018' - 2013'	
Set Bridge at	1591'	- 30' below 7" Casing
Put 2 sacks cement on top of bridge		
Crushed Stone	1581' - 1576'	
Pull 7" Casing	1561'	
Mud & Clay	1576' - 1220'	- 20' above Big Lime
Cement	1220' - 1210'	
Crushed Stone	1210' - 1205'	
Mud & Clay	1205' - 1152'	
Pull 8" Casing	1132'	
Mud & Clay	1152' - 690'	- 20' above Salt Sand
Cement	690' - 680'	
Crushed Stone	680' - 675'	
Set Bridge at	366'	- 30' below 10" Casing
Put 2 sacks cement on top of bridge		
Crushed Stone	356' - 351'	
Pull 10" Casing	336'	
Mud & Clay	351' - 328'	- 30' below Coal Seam
Cement	328' - 275'	- 20' above Coal Seam
Crushed Stone	275' - 270'	
Mud & Clay	270' - 165'	- 30' below Coal Seam
Cement	165' - 110'	- 20' above Coal Seam
Crushed Stone	110' - 105'	
Mud & Clay	105' - 3'	
Cement	3' - Surface	

Erect monument 30" above the surface with inscription "United Fuel Gas Co.  
Well No. 8965 - Abandoned \_\_\_\_\_"

To the Department of Mines  
Coal Owner or Operator,  
Lease or Property Owner.

Gentlemen:

This "work order" is submitted for your approval and concurrence and unless notified of your disapproval or non-concurrence, the undersigned will proceed with the plugging and filling of said well in the above described manner on the date inspector is notified after permit is issued.

Very truly yours,

United Fuel Gas Company

Well Operator

No objections have been filed by the coal owner or coal operator, or any available adjacent lease or property owners or interposed by the Department of Mines to the manner herein described for the plugging and filling of the well above mentioned. Therefore, the same is hereby approved this

13 TH day of OCTOBER, 19 60.

08/25/2023

DEPARTMENT OF MINES  
Oil and Gas Division

By: \_\_\_\_\_

NOTE: This "work order" shall be filed in triplicate, one copy for the files of the Department of Mines; one to be approved or corrected and returned to the well operator as his authority for plugging said well; and one for the well inspector.





STATE OF WEST VIRGINIA  
DEPARTMENT OF MINES  
OIL AND GAS DIVISION

NOTICE OF INTENTION TO PLUG AND ABANDON WELL

(REQUIRED BY SECTION 9, ARTICLE 4, CHAPTER 22 OF THE CODE)

To THE DEPARTMENT OF MINES,  
Charleston, W. Va.

Coal Operator - United Fuel Gas Company

Name of Well Operator United Fuel Gas Company

Address P.O. Box 1273 - Charleston 25, W. Va.

Complete Address P.O. Box 1273 - Charleston 25, W. Va.

Coal Owner - United Fuel Gas Co. Min. Tr. #1

Date October 14, 1960

Address United Fuel Gas Co. Min. Tr. #1

WELL TO BE ABANDONED  
Stonewall District

Lease or Property Owner United Fuel Gas Co. Min. Tr. #1

Wayne County

Address P.O. Box 1273 - Charleston 25, W. Va.

Well No. 8965

Address P.O. Box 1273 - Charleston 25, W. Va.

United Fuel Gas Co. Min. Tr. #1 Farm

Inspector to be notified JAMES W. PACK  
HAMLIN, W. VA.

Telephone Number \_\_\_\_\_

Gentlemen:— **24 HOURS IN ADVANCE OF PLUGGING**

The undersigned well operator is about to abandon the above described well and will commence

the work of plugging and abandoning said well on the date inspector is notified (which date shall not be less than five days after the day on which this notice so mailed is received, or in due course should be received by the Department of Mines).

This notice is given you in order that your respective representatives may be present at the plugging and filling of said well. You are further notified that whether you are represented or not represented the undersigned will proceed on that date, or shortly thereafter, to plug and fill said well in the manner required by Section 10, Article 4, Chapter 22 of the Code and given in detail on the reverse side of this notice, in "Work Order."

This notice is being mailed by registered mail to each of you at the above addresses on the above date.

Very truly yours,

United Fuel Gas Company


Well Operator

NOTE: Upon the abandonment of any well drilled prior to June 1, 1929, a plat prepared by a registered engineer, shall be filed with THREE COPIES OF APPLICATION, (OG-9) AND "WORK ORDER" AND TWO COPIES OF THE WELL RECORD, (OG-10). The map must show the district and county in which the tract of land is located, the name and acreage of same, the name or names of the owners and names of adjacent tracts and the location of the well to be abandoned, determined by survey with the courses and distances of such well from two permanent points or landmarks on said tract.

NOTE: In case plugging is not commenced within four months from the date of permit, same shall expire and be of no further force or effect.

NOTE: PERMIT IS NOT TRANSFERABLE.

WAY-1298 P



Permit Number



STATE OF WEST VIRGINIA  
DEPARTMENT OF MINES  
OIL AND GAS DIVISION

AFFIDAVIT OF PLUGGING AND FILLING WELL

AFFIDAVIT SHOULD BE MADE IN TRIPLICATE, ONE COPY MAILED TO THE DEPARTMENT, ONE COPY TO BE RETAINED BY THE WELL OPERATOR AND THE THIRD COPY (AND EXTRA COPIES IF REQUIRED) SHOULD BE MAILED TO EACH COAL OPERATOR AT THEIR RESPECTIVE ADDRESSES.

COAL OPERATOR OR OWNER	United Fuel Gas Company
ADDRESS	P.O. Box 1273- Charleston 25, W. Va.
COAL OPERATOR OR OWNER	NAME OF WELL OPERATOR
ADDRESS	November 22, 19 60
LEASE OR PROPERTY OWNER	WELL AND LOCATION
ADDRESS	Stonewall District
	Wayne County
	Well No. 8965
	United Fuel Gas Co. Min. Tr. #1 Farm

STATE INSPECTOR SUPERVISING PLUGGING James W. Pack

AFFIDAVIT

STATE OF WEST VIRGINIA,

County of Wayne

SS:


HOMER YEAGER

and

HAL VICKERS

being first duly sworn according to law depose and say that they are experienced in the work of plugging and filling oil and gas wells and were employed by \_\_\_\_\_, well operator, and participated in the work of plugging and filling the above well, that said work was commenced on the 14th day of October, 19 60, and that the well was plugged and filled in the following manner:

SAND OR ZONE RECORD	FILLING MATERIAL	PLUGS USED	CASING	
			CSG PULLED	CSG LEFT IN
FORMATION	Set Bridge at 2211'	SIZE & KIND		
	Put 2 sacks cement on top of bridge	13-3/8"	-	18'
	Crushed Stone 2201' - 2197'	10-3/4"	336'	-
	Mud & Clay 2197' - 2028'	8-5/8"	1132'	-
	Cement 2028' - 2018'	7"	1561'	-
	Crushed Stone 2018' - 2013'			
	Set Bridge at 1591'			
	Put 2 sacks cement on top of bridge			
	Crushed Stone 1581' - 1576'			
	Pulled 7" Casing 1561'			
	Mud & Clay 1576' - 1220'			
	Cement 1220' - 1210'			
	Crushed Stone 1210' - 1205'			
	Mud & Clay 1205' - 1152'			
	Pulled 8" Casing 1132'			
	Mud & Clay 1152' - 690'			
COAL SEAMS	Cement 690' - 680'			
(NAME)	Crushed Stone 680' - 675'	DESCRIPTION OF MONUMENT		
(NAME)	Set Bridge at 366'	Erected monument 30" above the surface with inscription "United		
(NAME)	Put 2 sacks cement on top of bridge	Fuel Gas Co. Well No. 8965 -		
(NAME)	Crushed Stone 356' - 351'	Abandoned - 10-26-60:		



and that the work of plugging and filling said well was completed on the 26th day of October, 19 60.

And further deponents saith not.

X Hal Vickers  
X Homer Yeager 08/25/2023

Sworn to and subscribed before me this 15th day of December, 19 60

My commission expires: Sept 6, 1966

[Signature]  
Notary Public.

Permit No. WAY-1298-P



STATE OF WEST VIRGINIA  
DEPARTMENT OF MINES  
AND GEOLOGICAL SURVEY

REPORT OF FINDINGS AND RECOMMENDATIONS

United Fuel Gas Company  
P.O. Box 1273 - Charleston, W. Va.  
November 22, 1933  
Stonewall, W. Va.

United Fuel Gas Co., Inc., W. Va.  
James W. Pack

HAL VICKERS

HOMER HEADEN

30

October

1933

Item No.	Description	Quantity	Unit	Remarks
101	1st 2 sacks cement on top of bridge	2	sacks	
102	Crushed Stone	20-3/4"	cu yd	
103	1st 2 sacks cement on top of bridge	2	sacks	
104	Crushed Stone	8-3/4"	cu yd	
105	Crushed Stone	7"	cu yd	
106	Crushed Stone			
107	Crushed Stone			
108	Crushed Stone			
109	Crushed Stone			
110	Crushed Stone			
111	Crushed Stone			
112	Crushed Stone			
113	Crushed Stone			
114	Crushed Stone			
115	Crushed Stone			
116	Crushed Stone			
117	Crushed Stone			
118	Crushed Stone			
119	Crushed Stone			
120	Crushed Stone			
121	Crushed Stone			
122	Crushed Stone			
123	Crushed Stone			
124	Crushed Stone			
125	Crushed Stone			
126	Crushed Stone			
127	Crushed Stone			
128	Crushed Stone			
129	Crushed Stone			
130	Crushed Stone			
131	Crushed Stone			
132	Crushed Stone			
133	Crushed Stone			
134	Crushed Stone			
135	Crushed Stone			
136	Crushed Stone			
137	Crushed Stone			
138	Crushed Stone			
139	Crushed Stone			
140	Crushed Stone			
141	Crushed Stone			
142	Crushed Stone			
143	Crushed Stone			
144	Crushed Stone			
145	Crushed Stone			
146	Crushed Stone			
147	Crushed Stone			
148	Crushed Stone			
149	Crushed Stone			
150	Crushed Stone			
151	Crushed Stone			
152	Crushed Stone			
153	Crushed Stone			
154	Crushed Stone			
155	Crushed Stone			
156	Crushed Stone			
157	Crushed Stone			
158	Crushed Stone			
159	Crushed Stone			
160	Crushed Stone			
161	Crushed Stone			
162	Crushed Stone			
163	Crushed Stone			
164	Crushed Stone			
165	Crushed Stone			
166	Crushed Stone			
167	Crushed Stone			
168	Crushed Stone			
169	Crushed Stone			
170	Crushed Stone			
171	Crushed Stone			
172	Crushed Stone			
173	Crushed Stone			
174	Crushed Stone			
175	Crushed Stone			
176	Crushed Stone			
177	Crushed Stone			
178	Crushed Stone			
179	Crushed Stone			
180	Crushed Stone			
181	Crushed Stone			
182	Crushed Stone			
183	Crushed Stone			
184	Crushed Stone			
185	Crushed Stone			
186	Crushed Stone			
187	Crushed Stone			
188	Crushed Stone			
189	Crushed Stone			
190	Crushed Stone			
191	Crushed Stone			
192	Crushed Stone			
193	Crushed Stone			
194	Crushed Stone			
195	Crushed Stone			
196	Crushed Stone			
197	Crushed Stone			
198	Crushed Stone			
199	Crushed Stone			
200	Crushed Stone			

08/25/2023







STATE OF WEST VIRGINIA  
 DEPARTMENT OF MINES  
 OIL AND GAS DIVISION

AFFIDAVIT OF PLUGGING AND FILLING WELL

ATTORNEY GENERAL BE HARK IN INDICATES THE WORK SHOULD BE MADE IN THE WELL TO BE PLUGGED AND FILLED AND THE LOCATION OF THE WELL AND THE DEPTH OF THE WELL TO BE PLUGGED AND FILLED.

WELL NO. 31 - SURFACE

OWNER: JAMES W. ...

ADDRESS: ...

COUNTY: ...

STATE: ...

DATE: ...

STATE OF WEST VIRGINIA  
 County of ...

I, the undersigned, being duly sworn, depose and say that the above described well was plugged and filled with ... and the same was ...

Depth (Feet)	Material
31 - 32	Cement
32 - 33	Ind. & Clay
33 - 34	Grashed Stone
34 - 35	Cement
35 - 36	Ind. & Clay
36 - 37	Grashed Stone
37 - 38	Ind. & Clay
38 - 39	Cement
39 - 40	Grashed Stone
40 - 41	Ind. & Clay
41 - 42	Grashed Stone
42 - 43	Ind. & Clay
43 - 44	Cement
44 - 45	Grashed Stone
45 - 46	Ind. & Clay
46 - 47	Cement
47 - 48	Grashed Stone
48 - 49	Ind. & Clay
49 - 50	Cement

*Handwritten signature*

08/25/2023

My commission expires ...

Date: ...



STATE OF WEST VIRGINIA  
DEPARTMENT OF MINES  
OIL AND GAS DIVISION

INSPECTOR'S WELL REPORT

Permit No. WAY-1298

Oil or Gas Well Gas  
(KIND)

		CASING AND TUBING	USED IN DRILLING	LEFT IN WELL	PACKERS
Company	<u>United Fuel Gas Co.</u>				
Address	<u>P.O. Box 1273 Charleston, W. Va.</u>	Size			Kind of Packer
Farm	<u>U.F.G.Co. Min. Tr. #1</u>	16	16'		
Well No.	<u>8965</u>	13			Size of
District	<u>Stonewall</u> County <u>Wayne</u>	10	337'		
Drilling commenced	<u>9-1-60</u>	8 1/4	1139' (pulled)		Depth set
Drilling completed	Total depth	6 3/8	1548'		
Date shot	Depth of shot	5 3/16			Perf. top
Initial open flow	/10ths Water in Inch	3			Perf. bottom
Open flow after tubing	/10ths Merc. in Inch	2			Perf. top
Volume	Cu. Ft.	Liners Used			Perf. bottom
Rock pressure	lbs. hrs.	CASING CEMENTED _____ SIZE _____ No. FT. _____ Date _____			
Oil	bbls., 1st 24 hrs.	COAL WAS ENCOUNTERED AT <u>130</u> FEET <u>60</u> INCHES			
Fresh water	<u>110</u> feet	<u>295</u> FEET <u>36</u> INCHES	FEET	INCHES	
Salt water	<u>815</u> feet	FEET	INCHES	FEET	INCHES


Drillers' Names Homer Yeager

Harry Barnett

Remarks: Salt Sand 710'-1100'; Big Lime 1240'-1433'; Injun Sand 1433'-1521'; Berea Sand 2048'-2066'; Brown shale 2085'; drilling depth- 2240'.

10-3-60

DATE









STATE OF WEST VIRGINIA  
DEPARTMENT OF MINES  
OIL AND GAS DIVISION

**INSPECTOR'S PLUGGING REPORT**

Permit No. WAY-1298-P Well No. 8965  
 COMPANY United Fuel Gas Company ADDRESS P.O. Box 1273  
Charleston, W. Va.  
 FARM U.F.G.Co. Min. Tr. #1 DISTRICT Stonewall COUNTY Wayne  
 Filling Material Used Cement, clay and stone

PLUGS USED AND DEPTH PLACED			BRIDGES	CASING AND TUBING		
CEMENT-THICKNESS	WOOD-SIZE	LEAD	CONSTRUCTION-LOCATION	RECOVERED	SIZE	LOST
10 feet			2201' - 2197'			
10 "			2028' - 2018'			

Drillers' Names Homer Yeager  
Hal Vickers

Remarks: Set bridge @ 2211' on 10-14-60; cement 2211'-2201'; stone 2201'-2197'; clay 2197'-2028'; cement 2028'-2018'; stone 2018'-2013'; filling with clay to 1956'. Gas leaking through fill, driving lead wool to shut off gas.

10-17-60 I hereby certify I visited the above well on this date.  
DATE

*J.W. Pack*

DISTRICT WELL INSPECTOR

**08/25/2023**



STATE OF WEST VIRGINIA  
DEPARTMENT OF MINES  
OIL AND GAS DIVISION

## INSPECTOR'S WELL REPORT

Permit No. \_\_\_\_\_

Oil or Gas Well \_\_\_\_\_  
(KIND)

	CASING AND TUBING	USED IN DRILLING	LEFT IN WELL	PACKERS
Company _____				
Address _____	Size			Kind of Packer _____
Farm _____	16			
Well No. _____	13			Size of _____
District _____ County _____	10			
Drilling commenced _____	8 1/4			Depth set _____
Drilling completed _____ Total depth _____	6 5/8			
Date shot _____ Depth of shot _____	5 3/16			Perf. top _____
Initial open flow _____ /10ths Water in _____ Inch	3			Perf. bottom _____
Open flow after tubing _____ /10ths Merc. in _____ Inch	2			Perf. top _____
Volume _____ Cu. Ft.	Liners Used			Perf. bottom _____
Rock pressure _____ lbs. _____ hrs.				
Oil _____ bbls., 1st 24 hrs.	CASING CEMENTED _____ SIZE _____ No. FT. _____ Date _____			
Fresh water _____ feet _____ feet	COAL WAS ENCOUNTERED AT _____ FEET _____ INCHES			
Salt water _____ feet _____ feet	_____ FEET _____ INCHES _____ FEET _____ INCHES			
	_____ FEET _____ INCHES _____ FEET _____ INCHES			

Drillers' Names \_\_\_\_\_

Remarks: \_\_\_\_\_

\_\_\_\_\_  
DATE

DISTRICT WELL INSPECTOR  
**08/25/2023**



STATE OF WEST VIRGINIA  
DEPARTMENT OF MINES  
OIL AND GAS DIVISION

**INSPECTOR'S PLUGGING REPORT**

Permit No. WAY-1298 Well No. 8965

COMPANY United Fuel Gas Co. P.O. Box 1273  
ADDRESS Charleston, W. Va.

FARM U.F.G.Co. Min. Tr. #1 DISTRICT Stonewall COUNTY Wayne


Filling Material Used \_\_\_\_\_

Liner	Location	Amount	Packer	Location	
PLUGS USED AND DEPTH PLACED			BRIDGES	CASING AND TUBING	
CEMENT-THICKNESS	WOOD-SIZE	LEAD	CONSTRUCTION-LOCATION	RECOVERED	SIZE LOST

Drillers' Names Homer Yeager  
Hal Vickers

Remarks: Filled hole from 2211'-1608' and drove lead wool but failed to shut off gas; cleaning out down to 2028' to set bridge and kill gas with water.

10-20-60 I hereby certify I visited the above well on this date.  
DATE

  
*Jw Paek*  
 DISTRICT WELL INSPECTOR  
**08/25/2023**



STATE OF WEST VIRGINIA  
DEPARTMENT OF MINES  
OIL AND GAS DIVISION

INSPECTOR'S WELL REPORT

Permit No. \_\_\_\_\_

Oil or Gas Well \_\_\_\_\_  
(KIND)

Company _____ Address _____ Farm _____ Well No. _____ District _____ County _____ Drilling commenced _____ Drilling completed _____ Total depth _____ Date shot _____ Depth of shot _____ Initial open flow _____ /10ths Water in _____ Inch Open flow after tubing _____ /10ths Merc. in _____ Inch Volume _____ Cu. Ft. Rock pressure _____ lbs. _____ hrs. Oil _____ bbls., 1st 24 hrs. Fresh water _____ feet _____ feet Salt water _____ feet _____ feet	CASING AND TUBING	USED IN DRILLING	LEFT IN WELL	PACKERS
	Size			Kind of Packer _____ Size of _____ Depth set _____ Perf. top _____ Perf. bottom _____ Perf. top _____ Perf. bottom _____
	16			
	13			
	10			
	8 1/4			
	6 5/8			
	5 3/16			
	3			
	2			
	Liners Used _____			

CASING CEMENTED \_\_\_\_\_ SIZE \_\_\_\_\_ No. FT. \_\_\_\_\_ Date \_\_\_\_\_

COAL WAS ENCOUNTERED AT \_\_\_\_\_ FEET \_\_\_\_\_ INCHES  
 \_\_\_\_\_ FEET \_\_\_\_\_ INCHES \_\_\_\_\_ FEET \_\_\_\_\_ INCHES  
 \_\_\_\_\_ FEET \_\_\_\_\_ INCHES \_\_\_\_\_ FEET \_\_\_\_\_ INCHES

Drillers' Names \_\_\_\_\_

Remarks:

DATE

DISTRICT WELL INSPECTOR

08/25/2023



STATE OF WEST VIRGINIA  
DEPARTMENT OF MINES  
OIL AND GAS DIVISION

## INSPECTOR'S PLUGGING REPORT

Permit No. WAY-1298-P

Well No. 8965

COMPANY United Fuel Gas Company ADDRESS Box 1273  
Charleston, W. Va.  
FARM U.F.G.Co. Min. Tr. #1 DISTRICT Stonewall COUNTY Wayne

Filling Material Used \_\_\_\_\_

Liner			Location	Amount	Packer	Location	
PLUGS USED AND DEPTH PLACED			BRIDGES		CASING AND TUBING		
CEMENT-THICKNESS	WOOD-SIZE	LEAD	CONSTRUCTION-LOCATION		RECOVERED	SIZE	LOST
					336'	10"	0
					1132'	8"	0
					1561'	7"	0

Drillers' Names Homer Yeager  
Hal Vickers

Remarks: drove lead wool @ 2005'; set bridge @ 1591'; 2 sacks cement and stone filled to 1576'; clay 1576'-1220'; cement 1220'-1210'; stone 1210'-1205'; clay 1205'-690'; cement 690'-680'; stone 680'-675'; bridge set @ 366'; cement 366'-351'; clay 351'-328'; cement 328'-275'; stone 275'-270'; clay 270'-165'; cement 165'-110'; stone 110'-105'; clay 105' to 3' of surface.

10-25-60  
DATE

I hereby certify I visited the above well on this date.

*Jw Pack*





STATE OF WEST VIRGINIA  
DEPARTMENT OF MINES  
OIL AND GAS DIVISION

INSPECTOR'S WELL REPORT

Permit No. \_\_\_\_\_

Oil or Gas Well \_\_\_\_\_  
(KIND)

Company _____ Address _____ Farm _____ Well No. _____ District _____ County _____ Drilling commenced _____ Drilling completed _____ Total depth _____ Date shot _____ Depth of shot _____ Initial open flow _____ /10ths Water in _____ Inch Open flow after tubing _____ /10ths Merc. in _____ Inch Volume _____ Cu. Ft. Rock pressure _____ lbs. _____ hrs. Oil _____ bbls., 1st 24 hrs. Fresh water _____ feet _____ feet Salt water _____ feet _____ feet	CASING AND TUBING	USED IN DRILLING	LEFT IN WELL	PACKERS
	Size			Kind of Packer _____ Size of _____ Depth set _____ Perf. top _____ Perf. bottom _____ Perf. top _____ Perf. bottom _____
	16			
	13			
	10			
	8 1/4			
	6 5/8			
	5 3/16			
	3			
	2			
	Liners Used _____			

CASING CEMENTED \_\_\_\_\_ SIZE \_\_\_\_\_ No. FT. \_\_\_\_\_ Date \_\_\_\_\_

COAL WAS ENCOUNTERED AT \_\_\_\_\_ FEET \_\_\_\_\_ INCHES

\_\_\_\_\_ FEET \_\_\_\_\_ INCHES \_\_\_\_\_ FEET \_\_\_\_\_ INCHES

\_\_\_\_\_ FEET \_\_\_\_\_ INCHES \_\_\_\_\_ FEET \_\_\_\_\_ INCHES

Drillers' Names \_\_\_\_\_

Remarks: \_\_\_\_\_

DATE

DISTRICT WELL INSPECTOR  
08/25/2023



Way-1298-P

APPROVED OCTOBER 13, 1960

October 12, 1960

Mrs. Marie Griffith  
State Department of Mines  
Capital Building  
Charleston, West Virginia

W. E. Griffith  
Assistant Director  
OIL AND GAS DIVISION

Dear Mrs. Griffith:

We propose to plug and abandon Well No. 8965, on the United Fuel Gas Co. Mineral Tract No. 1 Farm, Stonewall District, Wayne Co., West Virginia, Map Square 22-47, Ref. No. 24689, in the following manner:

Set Bridge at	2211'	- 20' above Shot Hole
Put 2 sacks cement on top of bridge		
Crushed Stone	2201' - 2197'	
Mud & Clay	2197' - 2028'	- 20' above Berea Sand
Cement	2028' - 2018'	
Crushed Stone	2018' - 2013'	
Set Bridge at	1591'	- 30' below 7" Casing
Put 2 sacks cement on top of bridge		
Crushed Stone	1581' - 1576'	
Pull 7" Casing	1561'	
Mud & Clay	1576' - 1220'	- 20' above Big Lime
Cement	1220' - 1210'	
Crushed Stone	1210' - 1205'	
Mud & Clay	1205' - 1152'	
Pull 8" Casing	1132'	
Mud & Clay	1152' - 690'	- 20' above Salt Sand
Cement	690' - 680'	
Crushed Stone	680' - 675'	
Set Bridge at	366'	- 30' below 10" Casing
Put 2 sacks cement on top of bridge		
Crushed Stone	356' - 351'	
Pull 10" Casing	336'	
Mud & Clay	351' - 328'	- 30' below Coal Seam
Cement	328' - 275'	- 20' above Coal Seam
Crushed Stone	275' - 270'	
Mud & Clay	270' - 165'	- 30' below Coal Seam
Cement	165' - 110'	- 20' above Coal Seam
Crushed Stone	110' - 105'	
Mud & Clay	105' - 3'	
Cement	3' - Surface	

Erect monument 30" above the surface with inscription "United Fuel Gas Co. Well No. 8965 - Abandoned \_\_\_\_\_."

Yours very truly,

W. B. Osbourn  
W. B. Osbourn  
Division Superintendent 08/25/2023

Handwritten notes and signatures in the bottom left corner.



W.M. - 15 88-7

APPROVED OCTOBER 13, 1960

*M. F. Gifford*  
Assistant Director  
OIL AND GAS DIVISION

October 13, 1960

Mr. Martin Griffin  
State Department of Mines  
Capital Building  
Charleston, West Virginia

Dear Mr. Griffin:

We propose to plug and abandon Well No. 8965, as the United Fuel Gas Co. Mineral Lease No. 1, 1937, Shennels District, Wayne Co., West Virginia, Map Square 22-14, Sec. No. 2589, in the following manner:

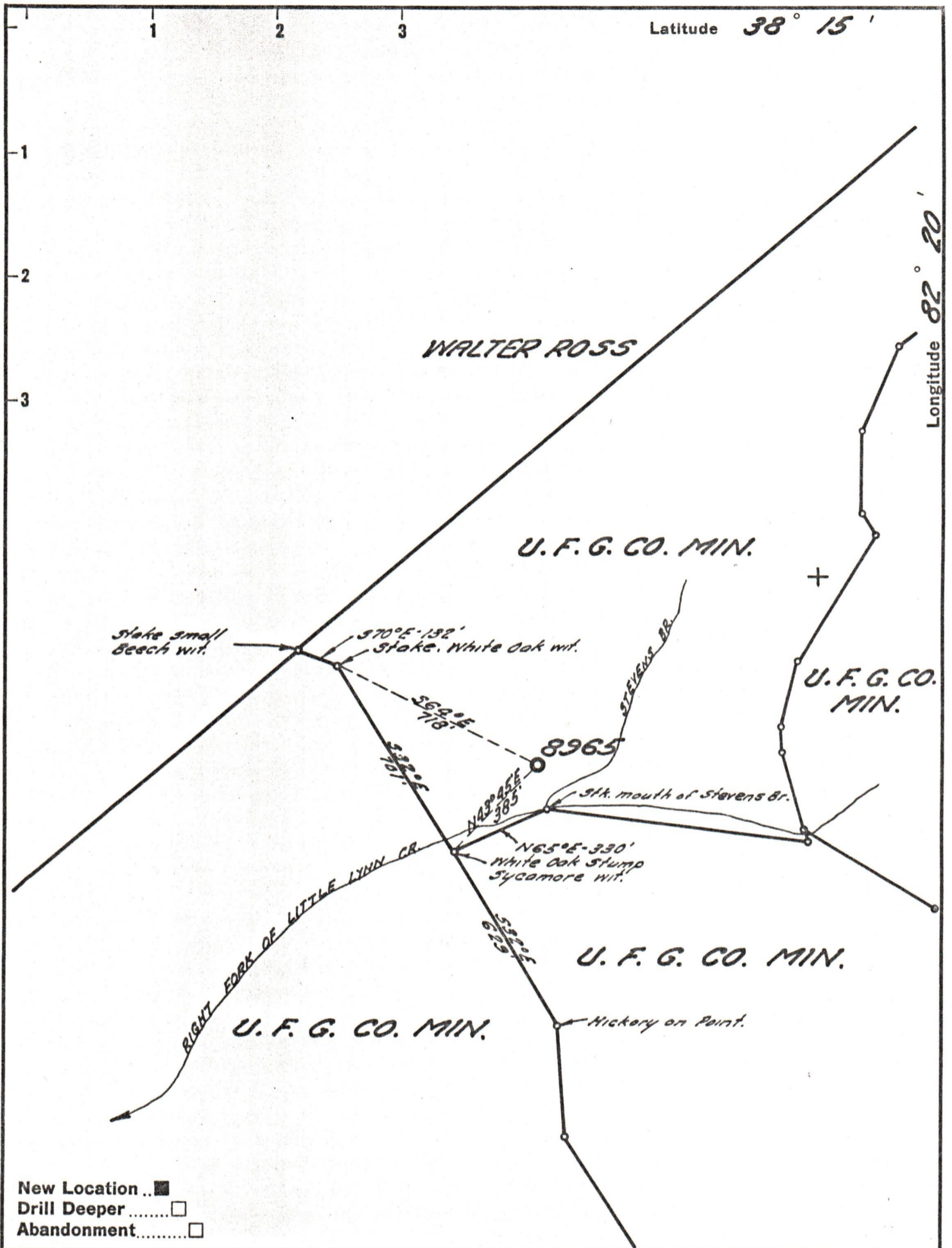
	31'	Surface	Cement
	107'	3'	Shale & Clay
	108'	3'	Crushed Stone
	110'	20'	Cement
	111'	20'	Shale & Clay
	112'	30'	Crushed Stone
	113'	30'	Cement
	114'	30'	Shale & Clay
	115'	30'	Crushed Stone
	116'	30'	Cement
	117'	30'	Shale & Clay
	118'	30'	Crushed Stone
	119'	30'	Cement
	120'	30'	Shale & Clay
	121'	30'	Crushed Stone
	122'	30'	Cement
	123'	30'	Shale & Clay
	124'	30'	Crushed Stone
	125'	30'	Cement
	126'	30'	Shale & Clay
	127'	30'	Crushed Stone
	128'	30'	Cement
	129'	30'	Shale & Clay
	130'	30'	Crushed Stone
	131'	30'	Cement
	132'	30'	Shale & Clay
	133'	30'	Crushed Stone
	134'	30'	Cement
	135'	30'	Shale & Clay
	136'	30'	Crushed Stone
	137'	30'	Cement
	138'	30'	Shale & Clay
	139'	30'	Crushed Stone
	140'	30'	Cement
	141'	30'	Shale & Clay
	142'	30'	Crushed Stone
	143'	30'	Cement
	144'	30'	Shale & Clay
	145'	30'	Crushed Stone
	146'	30'	Cement
	147'	30'	Shale & Clay
	148'	30'	Crushed Stone
	149'	30'	Cement
	150'	30'	Shale & Clay
	151'	30'	Crushed Stone
	152'	30'	Cement
	153'	30'	Shale & Clay
	154'	30'	Crushed Stone
	155'	30'	Cement
	156'	30'	Shale & Clay
	157'	30'	Crushed Stone
	158'	30'	Cement
	159'	30'	Shale & Clay
	160'	30'	Crushed Stone
	161'	30'	Cement
	162'	30'	Shale & Clay
	163'	30'	Crushed Stone
	164'	30'	Cement
	165'	30'	Shale & Clay
	166'	30'	Crushed Stone
	167'	30'	Cement
	168'	30'	Shale & Clay
	169'	30'	Crushed Stone
	170'	30'	Cement
	171'	30'	Shale & Clay
	172'	30'	Crushed Stone
	173'	30'	Cement
	174'	30'	Shale & Clay
	175'	30'	Crushed Stone
	176'	30'	Cement
	177'	30'	Shale & Clay
	178'	30'	Crushed Stone
	179'	30'	Cement
	180'	30'	Shale & Clay
	181'	30'	Crushed Stone
	182'	30'	Cement
	183'	30'	Shale & Clay
	184'	30'	Crushed Stone
	185'	30'	Cement
	186'	30'	Shale & Clay
	187'	30'	Crushed Stone
	188'	30'	Cement
	189'	30'	Shale & Clay
	190'	30'	Crushed Stone
	191'	30'	Cement
	192'	30'	Shale & Clay
	193'	30'	Crushed Stone
	194'	30'	Cement
	195'	30'	Shale & Clay
	196'	30'	Crushed Stone
	197'	30'	Cement
	198'	30'	Shale & Clay
	199'	30'	Crushed Stone
	200'	30'	Cement

Each component 30" above the surface with inscription "United Fuel Gas Co. Well No. 8965 - Abandoned"

Yours very truly,  
*W. G. Osborn*  
Division Superintendent

08/25/2023





Company UNITED FUEL GAS CO.  
 Address CHARLESTON, W.VA.  
 Farm UNITED FUEL GAS CO. MIN  
 Tract 1 Acres 1708.576 REF. 24689  
 Well (Farm) No. \_\_\_\_\_ Serial No. 8965  
 Elevation (Spirit Level) 782.94'  
 Quadrangle WAYNE  
 County WAYNE District STONEWALL  
 Engineer Paul G. Jackson  
 Engineer's Registration No. 669  
 File No. 22-47 Drawing No. \_\_\_\_\_  
 Date 5-20-60 Scale 1" = 400'

STATE OF WEST VIRGINIA  
 DEPARTMENT OF MINES  
 OIL AND GAS DIVISION  
 CHARLESTON

**WELL LOCATION MAP**  
 FILE NO. WAY-1298 08/25/2023

+ Denotes location of well on United States Topographic Maps, scale 1 to 62,500, latitude and longitude lines being represented by border lines as shown.

- Denotes one inch spaces on border line of original tracing.