



STATE OF WEST VIRGINIA
DEPARTMENT OF MINES
OIL AND GAS DIVISION

NOTICE OF PROPOSED LOCATION OF OIL AND GAS WELL

To THE DEPARTMENT OF MINES,
Charleston, W. Va.

COAL OPERATOR OR COAL OWNER

ADDRESS

COAL OPERATOR OR COAL OWNER

ADDRESS

Lloyd B. Smith
OWNER OF MINERAL RIGHTS

Pritchard, W. Va.
ADDRESS

Adkins Drilling Co.
NAME OF WELL OPERATOR

3303 Monel Park, Huntington, W. Va.
COMPLETE ADDRESS

July 20, 1960
PROPOSED LOCATION

Butler District

Wayne County

Well No. 1 38° 15' 82° 30' E. 700'

Lloyd B. Smith Farm

80 acres

GENTLEMEN:

The undersigned well operator is entitled to drill upon the above named farm or tract of land for oil and gas, having fee title thereto, (or as the case may be) under grant or lease dated April 25, 1960

made by Lloyd B. Smith and Lois B. Smith, to Commonwealth Gas Corp

Assigned to Adkins Drilling Co. and recorded on the 14 day of May, 1960

in the office of the County Clerk for said County in Book ~~XXXXXXXXXX~~ page ~~XXXXXXXXXX~~ Oil & Gas Lease Records #51, Page 177

The enclosed plat was prepared by a competent engineer and shows the proposed location of a well to be drilled for oil and gas by the undersigned well operator on the farm and in the Magisterial District and County above named, determined by survey and courses and distances from two permanent points, or land marks.

The undersigned well operator is informed and believes there are no coal operators operating beds of coal beneath said farm or tract of land on which said well is located, or within 500 feet of the boundaries of the same, who have mapped their workings and filed their maps as required by law, excepting the coal operators or coal owners (if any) above named as addressees.

The above named coal operators or coal owners (if any) are notified that any objections they may desire to make to such proposed location, or which they are required to make by Section 3 of said Code, if the drilling of a well at said proposed location will cause a dangerous condition in or about their respective coal mines, must be received by, or filed with the Department of Mines within ten* days from the receipt of a copy of this notice and accompanying plat by said Department. Said coal operators are further notified that forms for use in making such objections will be furnished to them by the Department of Mines promptly on request and that all such objections must set forth as definitely as is reasonably possible the ground or grounds on which such objections are based and indicate the direction and distance the proposed location should be moved to overcome same.

(The next paragraph is to be completed only in Department's copy.)

Copies of this notice and the enclosed plat were mailed by registered mail, or delivered to the above named coal operators or coal owners at their above shown respective address _____ day _____ before, or on the same day with the mailing or delivery of this copy to the Department of Mines at Charleston, West Virginia.


Very truly yours,

Ohlen Adkins
Adkins Drilling Co. WELL OPERATOR

3303 Monel Park STREET

Huntington, W. Va. CITY OR TOWN

STATE



Address of Well Operator }

08/25/2023

*Section 3 . . . If no such objections be filed or be found by the department of mines, within said period of ten days from the receipt of said notice and plat by the department of mines, to said proposed location, the department shall forthwith issue to the well operator a drilling permit reciting the filing of such plat, that no objections have been made by the coal operators to the location, or found thereto by the department, and that the same is approved and the well operator authorized to proceed to drill at said location.

1312

WAY-1312 PERMIT NUMBER



STATE OF WEST VIRGINIA
DEPARTMENT OF MINES
OIL AND GAS DIVISION

NOTICE OF PROPOSED LOCATION OF OIL AND GAS WELL

To The Department of Mines
Charleston, W. Va.

NAME OF WELL OPERATOR
Adkins Drilling Co.
3903 Model Park, Huntington, W. Va.

COAL OPERATOR OR COAL OWNER

PROPOSED LOCATION

ADDRESS

July 30, 1960

COAL OPERATOR OR COAL OWNER

District

ADDRESS

County Wayne

OWNER OF MINERAL RIGHTS
Loyd E. Smith

Well No. 1 85-30-6-100

Charleston, W. Va.

Loyd E. Smith

ADDRESS

Geologists

The undersigned well operator is entitled to drill upon the above named farm or tract of land for oil and gas, having the title thereto, (or as the case may be) under grant or lease dated April 22, 1960

under the authority of the Department of Mines, and the Mineral Rights of the State of West Virginia, and recorded on the 14 day of July, 1960, in the office of the County Clerk for said County in

Commonwealth Gas Corp. Assigned to Adkins Drilling Co. 1960

Oil & Gas Lease Records W.V., Page 177

The enclosed plat was prepared by a competent engineer and shows the proposed location of a well to be drilled for oil and gas by the undersigned well operator on the farm and in the Mineral Rights of the State of West Virginia, and County above named, determined by survey and courses and distances from two permanent points or land marks.

The undersigned well operator is informed and believes there are no coal operators operating beds of coal beneath said farm or tract of land on which said well is located or within 300 feet of the boundary of the same, who have mapped their workings and their lands as required by law, excepting the coal operators of coal owners (if any) whose names are addressed.

The above named coal operators of coal owners (if any) are notified that any objections they may desire to make to such proposed location, or which they are required to make by Section 2 of said Code, if the drilling of a well at said proposed location will cause a dangerous condition in or about their respective coal mines, must be received by, or filed with the Department of Mines within ten days from the receipt of a copy of this notice and accompanying plat, by said Department. Said coal operators are further notified that forms for use in making such objections will be furnished to them by the Department of Mines promptly on request and that all such objections must set forth as definitely as is reasonably possible the ground or grounds on which such objections are based and indicate the direction and distance the proposed location should be moved to overcome same.

(The next paragraph is to be completed only in Department's copy.)

Copies of this notice and the enclosed plat were mailed by registered mail, or delivered to the above named coal operators of coal owners at their above shown respective addresses, on the same day with the mailing or delivery of this copy to the Department of Mines at Charleston, West Virginia.

Very truly yours,
Oil on Adkins
Adkins Drilling Co.

3903 Model Park
Huntington, W. Va.

08/25/2023



STATE OF WEST VIRGINIA
DEPARTMENT OF MINES
OIL AND GAS DIVISION

Adkins Drilling Co., Inc.
12/10/60

Quadrangle Louisa

Permit No. Way-1312

WELL RECORD

Oil or Gas Well Gas
(KIND)

Company Adkins Drilling Co.,
Address 3303 Monel Park, Huntington, W. Va.
Farm Loyd B. Smith Acres 80
Location (waters) Davis Branch
Well No. 1 Elev. 700
District Butler County Wayne
The surface of tract is owned in fee by Loyd B. Smith
Same Address _____
Mineral rights are owned by Same
Address _____

Drilling commenced Aug. 1, 1960
Drilling completed Aug. 15, 1960
Date Shot _____ From _____ To _____
With _____

Open Flow _____ /10ths Water in _____ Inch
_____ /10ths Merc. in _____ Inch
Volume 230 thousand Cu. Ft.
Rock Pressure 300 lbs. 43 hrs.
Oil _____ bbls., 1st 24 hrs.
WELL ACIDIZED _____
WELL FRACTURED _____

Casing and Tubing	Used in Drilling	Left in Well	Packers
Size			Kind of Packer
16			
13			Bottom hole
10	32ft.	32ft.	Anchor Packer
8 1/4	195 ft.	195ft.	set on 3"
6 5/8			Depth set 1047
5 3/16			
3 tubing		1094ft.	Perf. top _____
2			Perf. bottom _____
Liners Used		1094ft.	Perf. top _____
			Perf. bottom _____

CASING CEMENTED _____ SIZE _____ No. Ft. _____ Date _____

COAL WAS ENCOUNTERED AT _____ FEET _____ INCHES
_____ FEET _____ INCHES _____ FEET _____ INCHES
_____ FEET _____ INCHES _____ FEET _____ INCHES


RESULT AFTER TREATMENT _____

ROCK PRESSURE AFTER TREATMENT _____

Fresh Water _____ Feet _____ Salt Water _____ Feet _____

Formation	Color	Hard or Soft	Top	Bottom	Oil, Gas or Water	Depth	Remarks	
Surface			0	10				
Slate			10	115				
Sand			115	125	Water at 150 ft.			
Slate			125	200				
Sand			200	240				
Slate			240	370				
Sand			370	420				
Slate			420	520				
Sand			520	540				
Slate			540	590				
Broken Sand			590	620				
Slate			620	705				
Sand			705	755				
Slate			755	818				
Broken Sand			818	827				
Slate			827	878	Hole full water at 890 ft.			
Sand Salt			878	1009				
Slate			1009	1025				
Lime Shell			1025	1040				
Slate			1040	1055				
Lime Shell			1055	1060				
Sand			1060	1075				
Slate			1075	1079				
Sand			1079	1094		Gas pay at 1090 ft.		
Total Depth				1094				

08/25/2023



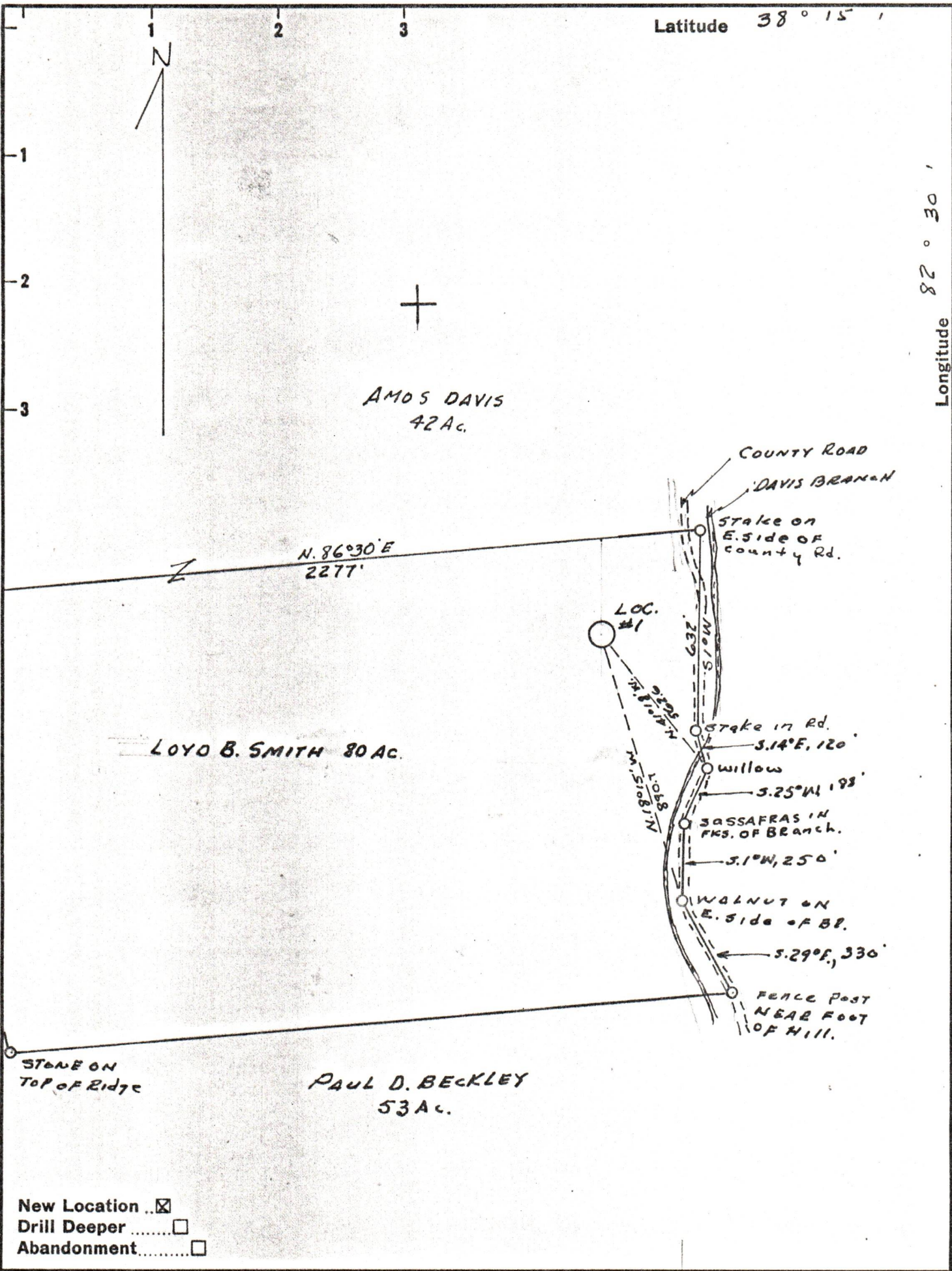
Formation	Color	Hard or Soft	Top	Bottom	Oil, Gas or Water	Depth Found	Remarks

08/25/2023

Date 8/17/00, 19___

APPROVED Albion Drilling Co., Owner

By Oakley Perkins Patten
(Title)



New Location
 Drill Deeper
 Abandonment

Company ADKINS DRILLING CO.
 Address 3307 MONEL PARK, HUNTINGTON, W. VA.
 Farm LOYD B. SMITH
 Tract _____ Acres 80 Lease No. _____
 Well (Farm) No. 1 Serial No. _____
 Elevation (Spirit Level) 700
 Quadrangle LOUISA
 County WAYNE District BUTLER
 Engineer L. E. Harrison
 Engineer's Registration No. 779
 File No. _____ Drawing No. _____
 Date 20 JULY 1960 Scale 1" = 400'

STATE OF WEST VIRGINIA
 DEPARTMENT OF MINES
 OIL AND GAS DIVISION
 CHARLESTON

WELL LOCATION MAP
 FILE NO. WAY-1316 08/25/2023

+ Denotes location of well on United States Topographic Maps, scale 1 to 62,500, latitude and longitude lines being represented by border lines as shown.

- Denotes one inch spaces on border line of original tracing.