



STATE OF WEST VIRGINIA  
DEPARTMENT OF MINES  
OIL AND GAS DIVISION

NOTICE OF PROPOSED LOCATION OF OIL AND GAS WELL

To THE DEPARTMENT OF MINES,  
Charleston, W. Va.

COAL OPERATOR OR COAL OWNER	Point Rock Leasing and Development Co. Inc.
ADDRESS	NAME OF WELL OPERATOR 2566 1st. Ave. Huntington, W. Va.
COAL OPERATOR OR COAL OWNER	COMPLETE ADDRESS G. E. Meabon, Vice, Pres. 3 October, 1960
ADDRESS	PROPOSED LOCATION Butler District
OWNER OF MINERAL RIGHTS Druce Salyers and Stanley Salyers	Wayne County
ADDRESS Rt. 2, Pritchard, W. Va.	Well No. 1 38° 15' 82° 30' E. 700.0'
	Stanley Salyers Farm 50 acres

GENTLEMEN:

The undersigned well operator is entitled to drill upon the above named farm or tract of land for oil and gas, having fee title thereto, (or as the case may be) under grant or lease dated April 28, 1960 ~~May 17, 1960~~, made by Druce Salyers and Stanley Salyers, to Point Rock Leasing and Development Co. Inc., and recorded on the 17 day of May, 1960, in the office of the County Clerk for said County in Book XXXXXXXXXXXX, page XXXXXXXX Oil & Gas Lease Records #51, Page 185

The enclosed plat was prepared by a competent engineer and shows the proposed location of a well to be drilled for oil and gas by the undersigned well operator on the farm and in the Magisterial District and County above named, determined by survey and courses and distances from two permanent points, or land marks.

The undersigned well operator is informed and believes there are no coal operators operating beds of coal beneath said farm or tract of land on which said well is located, or within 500 feet of the boundaries of the same, who have mapped their workings and filed their maps as required by law, excepting the coal operators or coal owners (if any) above named as addressees.


The above named coal operators or coal owners (if any) are notified that any objections they may desire to make to such proposed location, or which they are required to make by Section 3 of said Code, if the drilling of a well at said proposed location will cause a dangerous condition in or about their respective coal mines, must be received by, or filed with the Department of Mines within ten\* days from the receipt of a copy of this notice and accompanying plat by said Department. Said coal operators are further notified that forms for use in making such objections will be furnished to them by the Department of Mines promptly on request and that all such objections must set forth as definitely as is reasonably possible the ground or grounds on which such objections are based and indicate the direction and distance the proposed location should be moved to overcome same.

(The next paragraph is to be completed only in Department's copy.)

Copies of this notice and the enclosed plat were mailed by registered mail, or delivered to the above named coal operators or coal owners at their above shown respective address \_\_\_\_\_ day \_\_\_\_\_ before, or on the same day with the mailing or delivery of this copy to the Department of Mines at Charleston, West Virginia.

Very truly yours,

Point Rock Leasing and Development Co. Inc.  
WELL OPERATOR  
2566 1st. Ave  
Huntington, W. Va.  
CITY OR TOWN  
STATE



Address of Well Operator }

08/25/2023

\*Section 3 . . . . If no such objections be filed or be found by the department of mines, within said period of ten days from the receipt of said notice and plat by the department of mines, to said proposed location, the department shall forthwith issue to the well operator a drilling permit reciting the filing of such plat, that no objections have been made by the coal operators to the location, or found thereto by the department, and that the same is approved and the well operator authorized to proceed to drill at said location.

WAY-1328

1328

PERMIT NUMBER



STATE OF WEST VIRGINIA  
DEPARTMENT OF MINES  
OIL AND GAS DIVISION

NOTICE OF PROPOSED LOCATION OF OIL AND GAS WELL

To The Department of Mines  
Charleston, W. Va.

Point Rock Leasing and Development Co., Inc.

2500 1st Ave., Huntington, W. Va.

3 October 1960

Wayne  
District

Well No. 1

Stanley Salyers

Point Rock Leasing and Development Co., Inc.

and recorded on the 17 day

of May, 1960

in the office of the County Clerk for said County in

XXXXXX Oil & Gas Lease Records #21, Page 185

The enclosed plat was prepared by a competent engineer and shows the proposed location of a well

to be drilled for oil and gas by the undersigned well operator on the farm and in the Mineral District

of said County named, described by survey and courses and distances from permanent points or

land marks.

The undersigned well operator is informed and believes there are no coal operators operating beds

of coal beneath said farm or part of land on which said well is located or within 500 feet of the bound-

aries of the same who have reported their workings and that there are no coal operators or coal owners

in the tract above named as addressed.

The above named coal operators or coal owners (if any) are notified that any questions they may

desire to make in such proposed location or which they are required to make by Section 8 of said Code, M.

the drilling of a well in such proposed location will cause a dangerous condition in or about their respective

coal mines must be received by or filed with the Department of Mines within ten days from the receipt of

a copy of this notice and accompanying plat by said Department. Said coal operators are further notified

that failure to use the proper return objections will be furnished to them by the Department of Mines promptly

on request and that such objections must set forth as definitely as is reasonably possible the ground or

grounds on which such objections are based and indicate the location and distance the proposed location should

NAME OF WELL OPERATOR

ADDRESS

COAL OPERATOR OR COAL OWNER

ADDRESS

DRUCE SALYERS AND STANLEY SALYERS

CHURCH OF MINERAL RIGHTS

ADDRESS

GENERAL

The undersigned well operator is entitled to drill upon the above described farm or tract of land for

oil and gas having for this purpose, for as the case may be, underground oil and gas rights

in the tract above named, described by survey and courses and distances from permanent points or

land marks.

The undersigned well operator is informed and believes there are no coal operators operating beds

of coal beneath said farm or part of land on which said well is located or within 500 feet of the bound-

aries of the same who have reported their workings and that there are no coal operators or coal owners

in the tract above named as addressed.

The above named coal operators or coal owners (if any) are notified that any questions they may

desire to make in such proposed location or which they are required to make by Section 8 of said Code, M.

the drilling of a well in such proposed location will cause a dangerous condition in or about their respective

coal mines must be received by or filed with the Department of Mines within ten days from the receipt of

a copy of this notice and accompanying plat by said Department. Said coal operators are further notified

that failure to use the proper return objections will be furnished to them by the Department of Mines promptly

on request and that such objections must set forth as definitely as is reasonably possible the ground or

grounds on which such objections are based and indicate the location and distance the proposed location should

be moved to overcome same.

The next paragraph is to be completed only in Department's copy.

Copies of this notice and the enclosed plat were mailed by registered mail or delivered to the above

named coal operators or coal owners at their above shown respective addresses on the 17 day before

or on the same day with the mailing or delivery of this copy to the Department of Mines at Charleston

West Virginia.

Very truly yours,

Point Rock Leasing and Development Co., Inc.

2500 1st Ave.

Huntington, W. Va.

CITY OF TOWN

STATE

Section 8. It is the policy of the Department of Mines to issue permits for the location of oil and gas wells

only when the location of such wells is shown to be in the public interest and when the location of such wells

will not be injurious to the health, safety or general welfare of the community. The Department of Mines

may refuse to issue a permit for the location of a well if it is shown that the location of such well



08/25/2023

A-10

October 24, 1961

Point Rock Leasing and Development Company  
2566 - 1st Avenue.  
Huntington, West Virginia

Att: Mr. G. E. Meabon, Vice President

Dear Sir:

On October 24, 1960 we issued Permit WAY-1328 for drilling Well No. 1 on Stanley Salyers Farm, Butler District, Wayne County. To date, we have not received the record of completion.

Please advise us the present status of this location. If drilling has not begun, the permit has expired, and cannot be used unless reinstated.

We would appreciate hearing from you within the next ten days.

Very truly yours,

---

Assistant Director  
OIL AND GAS DIVISION

MG/d

cc: Mr. Kenneth E. Butcher, Inspector

08/25/2023

STATE OF WEST VIRGINIA  
DEPARTMENT OF MINES  
OIL AND GAS DIVISION

INSPECTOR'S WELL REPORT

Permit No. WAY-1328

Oil or Gas Well 1  
(KIND)

Company <u>Point Rock Leasing &amp; Developing Co.</u>	CASING AND TUBING	USED IN DRILLING	LEFT IN WELL	PACKERS
Address <u>2560- 1st. Avenue Huntington, W. Va.</u>	Size			Kind of Packer _____
Farm <u>Stanley Salyers</u>	16			
Well No. <u>1</u>	13			Size of _____
District <u>Butler</u> County <u>Wayne</u>	10			
Drilling commenced _____	8 1/4			Depth set _____
Drilling completed _____ Total depth _____	6 5/8			
Date shot _____ Depth of shot _____	5 3/16			Perf. top _____
Initial open flow _____ /10ths Water in _____ Inch	3			Perf. bottom _____
Open flow after tubing _____ /10ths Merc. in _____ Inch	2			Perf. top _____
Volume _____ Cu. Ft.	Liners Used _____			Perf. bottom _____
Rock pressure _____ lbs. _____ hrs.	CASING CEMENTED _____ SIZE _____ No. FT. _____ Date _____			
Oil _____ bbls., 1st 24 hrs.	COAL WAS ENCOUNTERED AT _____ FEET _____ INCHES			
Fresh water _____ feet _____ feet	_____ FEET _____ INCHES _____ FEET _____ INCHES			
Salt water _____ feet _____ feet	_____ FEET _____ INCHES _____ FEET _____ INCHES			


Drillers' Names \_\_\_\_\_

Remarks: Visited location and found road built and location graded. Nothing moved on location. Permit issued October 24, 1960.

12-30-60

DATE

*J.W. Pack*  
DISTRICT WELL INSPECTOR  
08/25/2023



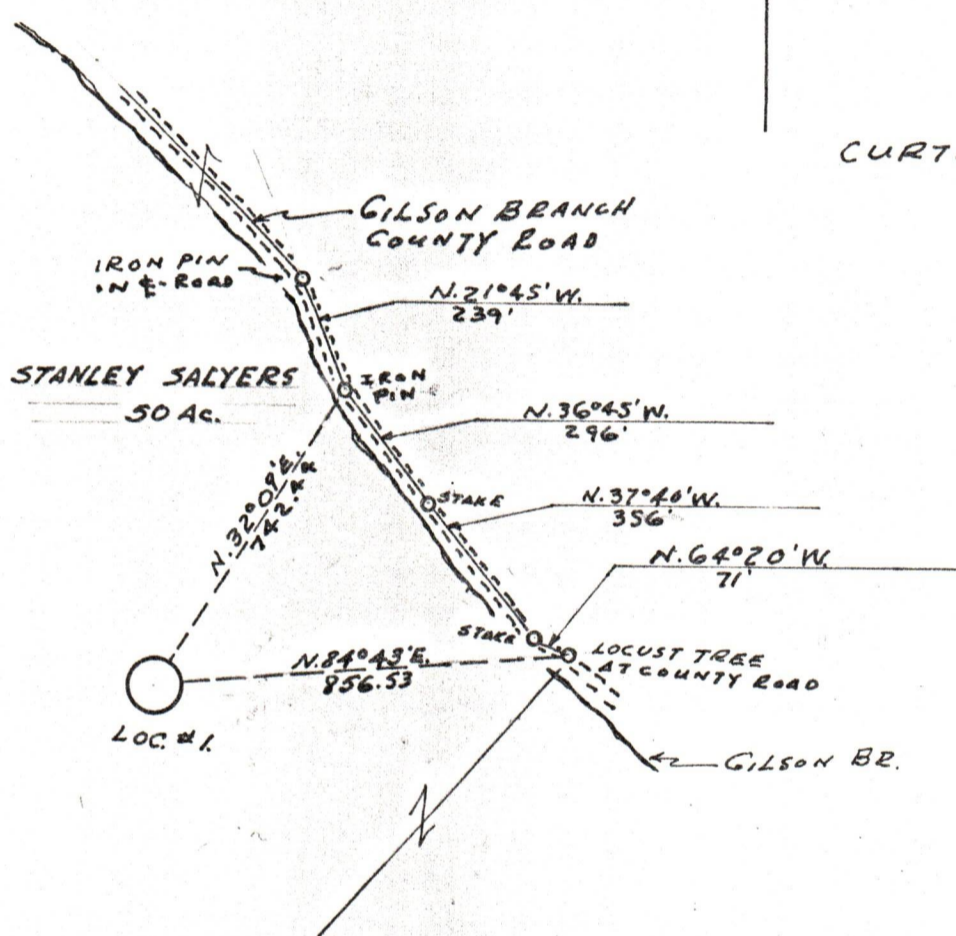


Latitude 38 ° 15 ' 1

Longitude 82 ° 30 ' 1



CURTIS THOMPSON  
95A



TOM GILKERSON  
102 AC.

- New Location
- Drill Deeper
- Abandonment

Company POINT ROCK LEASING DEV. INC.  
 Address 2566 1 ST AVE. HUNTINGTON, W. VA  
 Farm STANLEY SALYERS  
 Tract \_\_\_\_\_ Acres 50 Lease No. \_\_\_\_\_  
 Well (Farm) No. 1 Serial No. \_\_\_\_\_  
 Elevation (Spirit Level) 700.0  
 Quadrangle LOUISA  
 County WAYNE District BUTLER  
 Engineer L. E. Harrison  
 Engineer's Registration No. 779  
 File No. \_\_\_\_\_ Drawing No. \_\_\_\_\_  
 Date OCT. 3, 1960 Scale 1" = 400'

STATE OF WEST VIRGINIA  
DEPARTMENT OF MINES  
OIL AND GAS DIVISION  
CHARLESTON

WELL LOCATION MAP

FILE NO. WAY-1328 8/25/2023

*No Well Record*

+ Denotes location of well on United States Topographic Maps, scale 1 to 62,500, latitude and longitude lines being represented by border lines as shown.

- Denotes one inch spaces on border line of original tracing.