



STATE OF WEST VIRGINIA  
DEPARTMENT OF MINES  
OIL AND GAS DIVISION

NOTICE OF PROPOSED LOCATION OF OIL AND GAS WELL

To THE DEPARTMENT OF MINES,  
Charleston, W. Va.

\_\_\_\_\_  
COAL OPERATOR OR COAL OWNER

\_\_\_\_\_  
ADDRESS

\_\_\_\_\_  
COAL OPERATOR OR COAL OWNER

\_\_\_\_\_  
ADDRESS

United Fuel Gas Company  
OWNER OF MINERAL RIGHTS

Charleston, W. Va.  
ADDRESS

United Fuel Gas Company  
NAME OF WELL OPERATOR

Charleston, W. Va.  
COMPLETE ADDRESS

November 14, 19 60

PROPOSED LOCATION

Lincoln District

Wayne County

Well No. 9029 *38°05' 82°25' E. 1100.05'*

United Fuel Gas Co. Min.Tr.#1 Farm  
*13,232.32 acres*

GENTLEMEN:

The undersigned well operator is entitled to drill upon the above named farm or tract of land for oil and gas, having fee title thereto, (or as the case may be) under grant or lease dated December 26, 1946, made by Huntington Development & Gas Co., to United Fuel Gas Company, and recorded on the 27th day of December, 1946, in the office of the County Clerk for said County in Book 234, page 318.

The enclosed plat was prepared by a competent engineer and shows the proposed location of a well to be drilled for oil and gas by the undersigned well operator on the farm and in the Magisterial District and County above named, determined by survey and courses and distances from two permanent points, or land marks.

The undersigned well operator is informed and believes there are no coal operators operating beds of coal beneath said farm or tract of land on which said well is located, or within 500 feet of the boundaries of the same, who have mapped their workings and filed their maps as required by law, excepting the coal operators or coal owners (if any) above named as addressees.

The above named coal operators or coal owners (if any) are notified that any objections they may desire to make to such proposed location, or which they are required to make by Section 3 of said Code, if the drilling of a well at said proposed location will cause a dangerous condition in or about their respective coal mines, must be received by, or filed with the Department of Mines within ten\* days from the receipt of a copy of this notice and accompanying plat by said Department. Said coal operators are further notified that forms for use in making such objections will be furnished to them by the Department of Mines promptly on request and that all such objections must set forth as definitely as is reasonably possible the ground or grounds on which such objections are based and indicate the direction and distance the proposed location should be moved to overcome same.

(The next paragraph is to be completed only in Department's copy.)

Copies of this notice and the enclosed plat were mailed by registered mail, or delivered to the above named coal operators or coal owners at their above shown respective address \_\_\_\_\_ day \_\_\_\_\_ before, or on the same day with the mailing or delivery of this copy to the Department of Mines at Charleston, West Virginia.

Very truly yours,


UNITED FUEL GAS COMPANY  
WELL OPERATOR

P. O. Box 1273  
STREET

Charleston 25  
CITY OR TOWN

West Virginia  
STATE

Address of Well Operator }



08/25/2023

\*Section 3. If no such objections be filed or be found by the department of mines, within said period of ten days from the receipt of said notice and plat by the department of mines, to said proposed location, the department shall forthwith issue to the well operator a drilling permit reciting the filing of such plat, that no objections have been made by the coal operators to the location, or found thereto by the department, and that the same is approved and the well operator authorized to proceed to drill at said location.

WAY-1331

PERMIT NUMBER

1331

November 25, 1960

United Fuel Gas Company  
P. O. Box 1273  
Charleston 25, West Virginia

Att: Mr. Bernard Moon

Dear Sirs:

Enclosed is Permit WAY-1331 for drilling Well No. 9029  
on United Fuel Gas Company Min. Tr. #1, Lincoln District, Wayne  
County.

Very truly yours,

CRAWFORD L. WILSON, DIRECTOR  
Department of Mines

---

Assistant Director  
OIL AND GAS DIVISION

MG/b

Enclosures

cc: Mr. James W. Pack, Inspector

Mr. R. C. Tucker, Assistant  
State Geologist

08/25/2023

Formation	Color	Hard or Soft	Top 17	Bottom	Oil, Gas or Water	Depth Found	Remarks
Slate			1405	1410			
Lime			1410	1420			
Slate			1420	1422			
White Lime			1422	1625			
Injun Sand			1625	1708	Show of gas at 1675'		
Slate & Shells			1708	2200			
Coffee Shale			2200	2205			
Berea Sand			2205	2250			
Slate			2250	2270			
Total Depth			2270'				

08/25/2023

OIL AND GAS DIVISION  
DEPARTMENT OF MINES  
STATE OF OHIO  
Date March 22, 1961

APPROVED UNITED FUEL GAS COMPANY, Owner

By SR Hummel  
(Title)  
Supt., Civil Engineering Dept.





STATE OF WEST VIRGINIA  
DEPARTMENT OF MINES  
OIL AND GAS DIVISION 17

Quadrangle Wayne  
Permit No. WAY-1331

**WELL RECORD**

Oil or Gas Well Gas  
(KIND)

Company United Fuel Gas Company  
Address P.O. Box 1273; Charleston 25, W. Va.  
Farm United Fuel Gas Co. Min. Tr. #1 Acres 13,232.32  
Location (waters) West Fork of 12-Pole  
Well No. 9029 Elev. 1100.05  
District Lincoln County Wayne  
The surface of tract is owned in fee by \_\_\_\_\_  
Address \_\_\_\_\_  
Mineral rights are owned by United Fuel Gas Co.  
Address Charleston, W. Va.  
Drilling commenced 11-29-60  
Drilling completed 1-16-61  
Date Shot - From To  
With \_\_\_\_\_  
Open Flow 58 /10ths Water in 2 Inch  
/10ths Merc. in \_\_\_\_\_ Inch  
Volume 321,000 Cu. Ft. & 30,000 # 20-40 Sand Cu. Ft.  
Rock Pressure 377 lbs. 48 hrs.  
Oil \_\_\_\_\_ bbls., 1st 24 hrs.  
WELL ACIDIZED \_\_\_\_\_  
WELL FRACTURED 1-24-61 315 bbls. water & 30,000 # 20-40 Sand.


Casing and Tubing	Used in Drilling	Left in Well	Packers
Size			Kind of Packer
16			<u>Float Collar &amp; Guide Shoe</u>
13 <u>3/8</u>		<u>22'</u>	Size of _____
10 <u>3/4</u>		<u>574</u>	<u>4-1/2"</u>
8 <u>5/8</u>	<u>1453'</u>	<u>None</u>	Depth set _____
6 <u>5/8</u>			Perf. top _____
5 <u>3/16</u>			Perf. bottom _____
4 <u>1/2</u>		<u>1727</u>	Perf. top _____
2			Perf. bottom _____
Liners Used			

CASING CEMENTED \_\_\_\_\_ SIZE \_\_\_\_\_ No. Ft. \_\_\_\_\_ Date \_\_\_\_\_

COAL WAS ENCOUNTERED AT 370 FEET 36 INCHES  
410 FEET 36 INCHES FEET INCHES  
FEET INCHES FEET INCHES

RESULT AFTER TREATMENT  
ROCK PRESSURE AFTER TREATMENT  
Fresh Water 370 Feet 1015 Salt Water \_\_\_\_\_ Feet

Formation	Color	Hard or Soft	Top	Bottom	Oil, Gas or Water	Depth	Remarks
Soil			0	20			
Sand			20	75			
Slate			75	105			
Sand			105	175			
Slate			175	190			
Sand			190	240			
Slate			240	304			
Sand			304	355			
Slate			355	370			
Coal			370	373	Water at 370' - Hole full		
Slate			373	380			
Sand			380	410			
Coal			410	413			
Slate			413	500			
Sand			500	547			
Slate			547	585			
Sand			585	623			
Slate			623	767			
Sand			767	810			
Slate			810	860			
Sand			860	1065	Water at 1015' - Hole full		
Slate			1065	1080			
Sand			1080	1100			
Lime Shells			1100	1140			
Slate			1140	1150			
Sand			1150	1250			
Slate			1250	1290			
Sand			1290	1350			
Slate			1350	1390			
Lime			1390	1405			



08/25/2023

PROPOSED MANNER OF PLUGGING AND FILLING WELL

(REQUIRED BY RULES AND REGULATIONS)

WEST VIRGINIA DEPARTMENT OF MINES

OIL AND GAS DIVISION

WORK ORDER

Well to be plugged and filled as follows:

Original Total Depth	2270'
Aquagel	2270' - 1720'
New Total Depth	1720'

To the Department of Mines  
Coal Owner or Operator,  
Lease or Property Owner.

Gentlemen:

This "work order" is submitted for your approval and concurrence and unless notified of your disapproval or non-concurrence, the undersigned will proceed with the plugging and filling of said well in the above described manner on the date inspector is notified after permit is issued.

Very truly yours,

UNITED FUEL GAS COMPANY

Well Operator

No objections have been filed by the coal owner or coal operator, or any available adjacent lease or property owners or interposed by the Department of Mines to the manner herein described for the plugging and filling of the well above mentioned. Therefore, the same is hereby approved **08/25/2023**

**23RD** day of MARCH, 19 **61**.

DEPARTMENT OF MINES  
Oil and Gas Division

By: \_\_\_\_\_

NOTE: This "work order" shall be filed in triplicate, one copy for the files of the Department of Mines; one to be approved or corrected and returned to the well operator as his authority for plugging said well; and one for the well inspector.



STATE OF WEST VIRGINIA  
 DEPARTMENT OF MINES  
 OIL AND GAS DIVISION  
PARTIALLY  
 NOTICE OF INTENTION TO PLUG AND ABANDON WELL  
 (REQUIRED BY SECTION 9, ARTICLE 4, CHAPTER 22 OF THE CODE)

To THE DEPARTMENT OF MINES,  
 Charleston, W. Va.

Coal Operator	United Fuel Gas Company Name of Well Operator
Address	P. O. Box 1273 Charleston 25, W. Va. Complete Address
Coal Owner	March 22, 1961 Date
Address	WELL TO BE ABANDONED Lincoln District
United Fuel Gas Co. Lease or Property Owner	Wayne County
Charleston, W. Va. Address	Well No. 9029 United Fuel Gas Co. Min. Tr. #1 Farm

Inspector to be notified INSPECTOR NOT APPOINTED Telephone Number \_\_\_\_\_

Gentlemen:— **24 HOURS IN ADVANCE OF PLUGGING**

The undersigned well operator is about to abandon the above described well and will commence

the work of plugging and abandoning said well on the date inspector is notified (which date shall not be less than five days after the day on which this notice so mailed is received, or in due course should be received by the Department of Mines).


This notice is given you in order that your respective representatives may be present at the plugging and filling of said well. You are further notified that whether you are represented or not represented the undersigned will proceed on that date, or shortly thereafter, to plug and fill said well in the manner required by Section 10, Article 4, Chapter 22 of the Code and given in detail on the reverse side of this notice, in "Work Order."

This notice is being mailed by registered mail to each of you at the above addresses on the above date.

Very truly yours,

UNITED FUEL GAS COMPANY

Well Operator



NOTE: Upon the abandonment of any well drilled prior to June 1, 1929, a plat prepared by a registered engineer, shall be filed with THREE COPIES OF APPLICATION, (OG-9) AND "WORK ORDER" AND TWO COPIES OF THE WELL RECORD, (OG-10). The map must show the district and county in which the tract of land is located, the name and acreage of same, the name or names of the owners and names of adjacent tracts and the location of the well to be abandoned, determined by survey with the courses and distances of such well from two permanent points or landmarks on said tract.

08/25/2023

NOTE: In case plugging is not commenced within four months from the date of permit, same shall expire and be of no further force or effect.

NOTE: PERMIT IS NOT TRANSFERABLE.



STATE OF WEST VIRGINIA  
DEPARTMENT OF REVENUE  
OFFICE OF THE COMMISSIONER

RETURN SHOWING THE SALES OF LIQUOR IN THE STATE OF WEST VIRGINIA FOR THE YEAR ENDING DECEMBER 31, 1920.

United Fuel Gas Company  
P.O. Box 1273 - Charleston, W. Va.  
March 30, 1921  
Lincoln  
Wingo  
2023

United Fuel Gas Co. Rem. R. #1

WOODROW ALLEN  
RAY BROWN DRILLING CO.

January 1921

Original Total Digits 2270  
Adjusted 2270 - 1720  
New Total Digits 1720

08/25/2023



