



STATE OF WEST VIRGINIA  
DEPARTMENT OF MINES  
OIL AND GAS DIVISION

NOTICE OF PROPOSED LOCATION OF OIL AND GAS WELL

To THE DEPARTMENT OF MINES,  
Charleston, W. Va.

<u>Nancy Ferguson</u>	<u>R. H. Adkins</u>
<del>Coal Owner</del> <b>not operated</b>	NAME OF WELL OPERATOR
<u>Fort Gay, W. Va.</u>	<u>Hamlin, W. Va.</u>
ADDRESS	COMPLETE ADDRESS
_____	<u>July 15th,</u> 19 <u>61</u>
COAL OPERATOR OR COAL OWNER	PROPOSED LOCATION
ADDRESS	<u>Butler</u> District
<u>Nancy Ferguson</u>	<u>Wayne</u> County
OWNER OF MINERAL RIGHTS	<u>38° 10'</u>
<u>Wayne, W. Va.</u>	Well No. <u>F-1 82° 30' E. 890'</u>
ADDRESS	<u>Nancy Ferguson</u> Farm
	<u>496.70 Acres</u>

GENTLEMEN:

The undersigned well operator is entitled to drill upon the above named farm or tract of land for oil and gas, having fee title thereto, (or as the case may be) under grant or lease dated May 15th. 1957, made by Nancy Ferguson, to R. H. Adkins, and recorded on the 23rd day of May, 1957, in the office of the County Clerk for said County in Book 47, page 121.

The enclosed plat was prepared by a competent engineer and shows the proposed location of a well to be drilled for oil and gas by the undersigned well operator on the farm and in the Magisterial District and County above named, determined by survey and courses and distances from two permanent points, or land marks.

The undersigned well operator is informed and believes there are no coal operators operating beds of coal beneath said farm or tract of land on which said well is located, or within 500 feet of the boundaries of the same, who have mapped their workings and filed their maps as required by law, excepting the coal operators or coal owners (if any) above named as addressees.

The above named coal operators or coal owners (if any) are notified that any objections they may desire to make to such proposed location, or which they are required to make by Section 3 of said Code, if the drilling of a well at said proposed location will cause a dangerous condition in or about their respective coal mines, must be received by, or filed with the Department of Mines within ten\* days from the receipt of a copy of this notice and accompanying plat by said Department. Said coal operators are further notified that forms for use in making such objections will be furnished to them by the Department of Mines promptly on request and that all such objections must set forth as definitely as is reasonably possible the ground or grounds on which such objections are based and indicate the direction and distance the proposed location should be moved to overcome same.

(The next paragraph is to be completed only in Department's copy.)

Copies of this notice and the enclosed plat were mailed by registered mail, or delivered to the above named coal operators or coal owners at their above shown respective address \_\_\_\_\_ day \_\_\_\_\_ before, or on the same day with the mailing or delivery of this copy to the Department of Mines at Charleston, West Virginia.

Very truly yours, ✓

R. H. Adkins

WELL OPERATOR

R. H. Adkins

STREET


Hamlin

CITY OR TOWN

West Virginia

STATE

10/27/2023



Address of Well Operator }

\*Section 8.7. If no such objections be filed or be found by the department of mines, within said period of ten days from the receipt of said notice and plat by the department of mines, to said proposed location, the department shall forthwith issue to the well operator a drilling permit reciting the filing of such plat, that no objections have been made by the coal operators to the location, or found thereto by the department, and that the same is approved and the well operator authorized to proceed to drill at said location.

PERMIT NUMBER





DEPARTMENT OF AGRICULTURE  
BUREAU OF PLANT INDUSTRY

NOTICE OF PROPOSED LOCATION OF OIL AND GAS WELLS

to the Bureau of Plant Industry  
Washington, D. C.

Fort Gay, W. Va. Nancy Ferguson  
not operated R. H. Atkins  
Hamlin, W. Va.

July 18th, 1937

Butler

Wayne

1-1

Nancy Ferguson

Nancy Ferguson

Wayne, W. Va.

Nancy Ferguson

May 18th, 1937

R. H. Atkins

May, 1937

1937

R. H. Atkins

Hamlin

West Virginia

10/27/2023





STATE OF WEST VIRGINIA  
DEPARTMENT OF MINES  
OIL AND GAS DIVISION

NOTICE OF PROPOSED LOCATION OF OIL AND GAS WELL

To THE DEPARTMENT OF MINES,  
Charleston, W. Va.

*copy*

No Coal operation near.  
COAL OPERATOR OR COAL OWNER

R. H. ADKINS  
NAME OF WELL OPERATOR

ADDRESS

HAMLIN, WEST VIRGINIA  
COMPLETE ADDRESS

COAL OPERATOR OR COAL OWNER

JULY 31, 19 61

ADDRESS

BUTLER District

Nancy Ferguson  
OWNER OF MINERAL RIGHTS

WAYNE County

Route 1, Box 97, Ft. Gay, W. Va.  
ADDRESS

Well No. 1 Elevation 890'  
NANCY FERGUSON Farm

GENTLEMEN:

~~196.70 ACRES~~ 233 Acres

The undersigned well operator is entitled to drill upon the above named farm or tract of land for oil and gas, having fee title thereto, (or as the case may be) under grant or lease dated 5-15-1957, made by Nancy Fergusons & Sons, to R.H. Adkins, and recorded on the 23 day of May, 1957, in the office of the County Clerk for said County in Book 47, page 121.

The enclosed plat was prepared by a competent engineer and shows the proposed location of a well to be drilled for oil and gas by the undersigned well operator on the farm and in the Magisterial District and County above named, determined by survey and courses and distances from two permanent points, or land marks.

The undersigned well operator is informed and believes there are no coal operators operating beds of coal beneath said farm or tract of land on which said well is located, or within 500 feet of the boundaries of the same, who have mapped their workings and filed their maps as required by law, excepting the coal operators or coal owners (if any) above named as addressees.

The above named coal operators or coal owners (if any) are notified that any objections they may desire to make to such proposed location, or which they are required to make by Section 3 of said Code, if the drilling of a well at said proposed location will cause a dangerous condition in or about their respective coal mines, must be received by, or filed with the Department of Mines within ten\* days from the receipt of a copy of this notice and accompanying plat by said Department. Said coal operators are further notified that forms for use in making such objections will be furnished to them by the Department of Mines promptly on request and that all such objections must set forth as definitely as is reasonably possible the ground or grounds on which such objections are based and indicate the direction and distance the proposed location should be moved to overcome same.

(The next paragraph is to be completed only in Department's copy.)

Copies of this notice and the enclosed plat were mailed by registered mail, or delivered to the above named coal operators or coal owners at their above shown respective address \_\_\_\_\_ day \_\_\_\_\_ before, or on the same day with the mailing or delivery of this copy to the Department of Mines at Charleston, West Virginia.

Very truly yours,  
R. H. ADKINS

WELL OPERATOR  
[Signature]  
STREET  
HAMLIN, WEST VIRGINIA  
CITY OR TOWN  
STATE

Address of Well Operator }



10/27/2023

\*Section 3 . . . . If no such objections be filed or be found by the department of mines, within said period of ten days from the receipt of said notice and plat by the department of mines, to said proposed location, the department shall forthwith issue to the well operator a drilling permit reciting the filing of such plat, that no objections have been made by the coal operators to the location, or found thereto by the department, and that the same is approved and the well operator authorized to proceed to drill at said location.



STATE OF WEST VIRGINIA  
DEPARTMENT OF MINES  
CHARLESTON

LEONARD J. TIMMS  
DIRECTOR

July 17, 1961

Mr. R. H. Adkins  
Hamlin, West Virginia

Dear Mr. Adkins:

Please sign the enclosed application for permit to drill Well F-1 on Nancy Ferguson Lease, Butler District, Wayne County and return to us as soon as possible.

Very truly yours,

*M. E. Griffith*

Assistant Director  
OIL AND GAS DIVISION

MG/m

enclosure - 1



10/27/2023



July 27, 1961

Mr. R. H. Adkins  
Hamlin, West Virginia

Dear Mr. Adkins:

On July 17 we returned your application to be signed, for permit to drill Well F-1 on Nancy Ferguson Lease, Butler District, Wayne County. To date the data has not been received.

Your permit to drill the well is due to be issued today.

Please return the signed application so that your permit can be released.

Very truly yours,

Assistant Director  
OIL AND GAS DIVISION

MG/m

cc Mr. Kenneth E. Butcher, Inspector

*Hay-1358*

10/27/2023



# R. H. ADKINS

PRODUCER OF NATURAL GAS  
DRILLING CONTRACTOR

HAMLIN, WEST VIRGINIA

July 28, 1961.

Mrs. M. E. Griffith  
Assistant Director  
Oil & Gas Division  
Department of Mines  
Charleston, W.Va.

Dear Mrs. Griffith:

I have your letter of the 27th concerning application for the Nancy Ferguson lease in Wayne County, West Virginia. I failed to get your letter on this would you be so kind and send me another and I will forward back to you immediately. I saw you over at the United Fuel Building the other day but you were so busy I did not bother you. I am still on crutches from my broken leg and I will be to see you as soon as I am able to get around.

Very truly yours,



R. H. Adkins.



10/27/2023



R. H. ADKINS

PRODUCER OF NATURAL GAS  
DARTMOUTH CONTRACTOR

HAMBLETON WEST VIRGINIA

July 1, 1911

Mr. W. L. Griffith  
Assistant Director  
Federal Reserve System  
Department of Finance  
Charleston, W. Va.

Dear Mr. Griffith:

I have your letter of the 27th concerning application for the  
warranty for person lease in Wayne County, West Virginia. I failed  
to get your letter on this would you be so kind and send me  
another and I will forward back to you immediately. I saw you  
over at the United Natl Building the other day but you were  
so busy I did not bother you. I am still on crutches from  
my broken leg and I will be to see you as soon as I am able  
to get around.

Very truly yours,



R. H. Adkins









STATE OF WEST VIRGINIA  
DEPARTMENT OF MINES  
OIL AND GAS DIVISION

Quadrangle Louisa

Permit No. Way-1358

WELL RECORD

Oil or Gas Well Dry  
(KIND)

Company Ball Gas Company  
Address Hamlin, W.Va.  
Farm Nancy Ferguson Acres 496.70  
Location (waters) Big Hurricane Cr.  
Well No. 1 Elev. 890  
District Butler County Wayne  
The surface of tract is owned in fee by Nancy Ferguson  
Address Ft. Gay, W.Va.  
Mineral rights are owned by Same  
Address \_\_\_\_\_  
Drilling commenced July 29, 1961  
Drilling completed Sept. 13, 1961  
Date Shot 9-14-61 From 2172 To 2184  
With 800 lbs. Gelatin  
Open Flow 0 /10ths Water in 2'' Inch  
/10ths Merc. in \_\_\_\_\_ Inch  
Volume None Cu. Ft.  
Rock Pressure \_\_\_\_\_ lbs. \_\_\_\_\_ hrs.  
Oil Slight Showing bbls., 1st 24 hrs.  
WELL ACIDIZED No  
WELL FRACTURED No

Casing and Tubing	Used in Drilling	Left in Well	Packers
Size			Kind of Packer
16			
13			
10	20	20	Size of
8 1/4	214	214	
6 5/8	1,728	1,728	Depth set
5 3/16			
3			Perf. top
2			Perf. bottom
Liners Used	None		Perf. top
			Perf. bottom


CASING CEMENTED \_\_\_\_\_ SIZE \_\_\_\_\_ No. Ft. \_\_\_\_\_ Date \_\_\_\_\_  
COAL WAS ENCOUNTERED AT None FEET \_\_\_\_\_ INCHES  
\_\_\_\_\_ FEET \_\_\_\_\_ INCHES FEET \_\_\_\_\_ INCHES  
\_\_\_\_\_ FEET \_\_\_\_\_ INCHES FEET \_\_\_\_\_ INCHES

RESULT AFTER TREATMENT

ROCK PRESSURE AFTER TREATMENT

Fresh Water 450 Feet Salt Water 975 Feet 975

Formation	Color	Hard or Soft	Top	Bottom	Oil, Gas or Water	Depth	Remarks
Clay			0	20			
Slate			20	80			
Sand			80	115			
Slate			115	450			
Sand			450	484			
Slate			484	655			
Sand			655	690			
Slate			690	850			
Sand			850	875			
Slate & Shell			875	975			
Salt Sand			975	1363			
Slate			1363	1377			
Pencil Cave			1377	1382			
Big Lime			1382	1575			
Gray Injun			1575	1660			
Slate & Shells			1660	1700			
Hard Shell			1700	1750			
Slate & Shell			1750	2150			
Hard Shell			2150	2167			
Slate			2167	2172			
Brown Shale			2172	2184			
Berea Sand			2184	2196			
Shell			2196	2266			









STATE OF WEST VIRGINIA  
DEPARTMENT OF MINES  
OIL AND GAS DIVISION

INSPECTOR'S WELL REPORT

Permit No. \_\_\_\_\_

Oil or Gas Well \_\_\_\_\_  
(KIND)

Company _____ Address _____ Farm _____ Well No. _____ District _____ County _____ Drilling commenced _____ Drilling completed _____ Total depth _____ Date shot _____ Depth of shot _____ Initial open flow _____ /10ths Water in _____ Inch Open flow after tubing _____ /10ths Merc. in _____ Inch Volume _____ Cu. Ft. Rock pressure _____ lbs. _____ hrs. Oil _____ bbls., 1st 24 hrs. Fresh water _____ feet _____ feet Salt water _____ feet _____ feet	CASING AND TUBING	USED IN DRILLING	LEFT IN WELL	PACKERS
	Size			Kind of Packer _____
	16			
	13			
	10			Size of _____
	8 1/4			
	6 5/8			Depth set _____
	5 3/16			
	3			Perf. top _____
	2			Perf. bottom _____
	Liners Used			Perf. top _____
				Perf. bottom _____
	CASING CEMENTED _____ SIZE _____ No. FT. _____ Date _____			
	COAL WAS ENCOUNTERED AT _____ FEET _____ INCHES			
	_____ FEET _____ INCHES _____ FEET _____ INCHES			
	_____ FEET _____ INCHES _____ FEET _____ INCHES			

Drillers' Names \_\_\_\_\_

Remarks:

DATE

DISTRICT WELL INSPECTOR

10/27/2023



STATE OF WEST VIRGINIA  
DEPARTMENT OF MINES  
OIL AND GAS DIVISION

**INSPECTOR'S PLUGGING REPORT**

Permit No. Way-1358P Well No. 1

COMPANY Ball Gas Co. ADDRESS Hamlin evva.

FARM Nancy Ferguson DISTRICT Butler COUNTY Wayne

Filling Material Used Clay & Tone cement


Liner Location Amount Packer Location

PLUGS USED AND DEPTH PLACED			BRIDGES	CASING AND TUBING		
CEMENT-THICKNESS	WOOD-SIZE	LEAD	CONSTRUCTION-LOCATION	RECOVERED	SIZE	LOST
			<u>Clay 1743' - 1850'</u>			

Drillers' Names George Swards

Remarks:

Pull 7" pipe to 1000'



9-20-61 I hereby certify I visited the above well on this date.  
DATE

K.C. Butcher  
DISTRICT WELL INSPECTOR

10/27/2023



STATE OF WEST VIRGINIA  
DEPARTMENT OF MINES  
OIL AND GAS DIVISION

INSPECTOR'S WELL REPORT

Permit No. \_\_\_\_\_

Oil or Gas Well \_\_\_\_\_  
(KIND)

Company _____ Address _____ Farm _____ Well No. _____ District _____ County _____ Drilling commenced _____ Drilling completed _____ Total depth _____ Date shot _____ Depth of shot _____ Initial open flow _____/10ths Water in _____ Inch Open flow after tubing _____/10ths Merc. in _____ Inch Volume _____ Cu. Ft. Rock pressure _____ lbs. _____ hrs. Oil _____ bbls., 1st 24 hrs. Fresh water _____ feet _____ feet Salt water _____ feet _____ feet	CASING AND TUBING	USED IN DRILLING	LEFT IN WELL	PACKERS
	Size 16 _____ 13 _____ 10 _____ 8 1/4 _____ 6 5/8 _____ 5 3/16 _____ 3 _____ 2 _____ Liners Used _____			
CASING CEMENTED _____ SIZE _____ No. FT. _____ Date _____				
COAL WAS ENCOUNTERED AT _____ FEET _____ INCHES				
_____ FEET _____ INCHES _____ FEET _____ INCHES				
_____ FEET _____ INCHES _____ FEET _____ INCHES				

Drillers' Names \_\_\_\_\_

Remarks:

DATE

DISTRICT WELL INSPECTOR

10/27/2023







STATE OF WEST VIRGINIA  
DEPARTMENT OF MINES  
OIL AND GAS DIVISION

INSPECTOR'S WELL REPORT

Permit No. \_\_\_\_\_

Oil or Gas Well \_\_\_\_\_  
(KIND)

Company _____ Address _____ Farm _____ Well No. _____ District _____ County _____ Drilling commenced _____ Drilling completed _____ Total depth _____ Date shot _____ Depth of shot _____ Initial open flow _____/10ths Water in _____ Inch Open flow after tubing _____/10ths Merc. in _____ Inch Volume _____ Cu. Ft. Rock pressure _____ lbs. _____ hrs. Oil _____ bbls., 1st 24 hrs. Fresh water _____ feet _____ feet Salt water _____ feet _____ feet	CASING AND TUBING	USED IN DRILLING	LEFT IN WELL	PACKERS
	Size 16 13 10 8 1/4 6 5/8 5 3/16 3 2 Liners Used			

CASING CEMENTED \_\_\_\_\_ SIZE \_\_\_\_\_ No. FT. \_\_\_\_\_ Date \_\_\_\_\_

COAL WAS ENCOUNTERED AT \_\_\_\_\_ FEET \_\_\_\_\_ INCHES

\_\_\_\_\_ FEET \_\_\_\_\_ INCHES \_\_\_\_\_ FEET \_\_\_\_\_ INCHES

\_\_\_\_\_ FEET \_\_\_\_\_ INCHES \_\_\_\_\_ FEET \_\_\_\_\_ INCHES

Drillers' Names \_\_\_\_\_

Remarks:

DATE

DISTRICT WELL INSPECTOR

10/27/2023







STATE OF WEST VIRGINIA  
DEPARTMENT OF MINES  
OIL AND GAS DIVISION

INSPECTOR'S WELL REPORT

Permit No. \_\_\_\_\_

Oil or Gas Well \_\_\_\_\_  
(KIND)

Company _____ Address _____ Farm _____ Well No. _____ District _____ County _____ Drilling commenced _____ Drilling completed _____ Total depth _____ Date shot _____ Depth of shot _____ Initial open flow _____ /10ths Water in _____ Inch Open flow after tubing _____ /10ths Merc. in _____ Inch Volume _____ Cu. Ft. Rock pressure _____ lbs. _____ hrs. Oil _____ bbls., 1st 24 hrs. Fresh water _____ feet _____ feet Salt water _____ feet _____ feet	CASING AND TUBING	USED IN DRILLING	LEFT IN WELL	PACKERS
	Size			Kind of Packer _____
	16			
	13			
	10			Size of _____
	8 1/4			
	6 5/8			Depth set _____
	5 3/16			
	3			Perf. top _____
	2			Perf. bottom _____
	Liners Used _____			Perf. top _____
				Perf. bottom _____
	CASING CEMENTED _____ SIZE _____ No. FT. _____ Date _____			
	COAL WAS ENCOUNTERED AT _____ FEET _____ INCHES			
	_____ FEET _____ INCHES _____ FEET _____ INCHES			
	_____ FEET _____ INCHES _____ FEET _____ INCHES			

Drillers' Names \_\_\_\_\_

Remarks:

DATE

DISTRICT WELL INSPECTOR

10/27/2023



PROPOSED MANNER OF PLUGGING AND FILLING WELL

(REQUIRED BY RULES AND REGULATIONS)

WEST VIRGINIA DEPARTMENT OF MINES  
OIL AND GAS DIVISION

WORK ORDER

Well to be plugged and filled as follows:

Set bridge at 2159'

10' Cement and 5' crushed stone.

Fill with clay to 1743.

Lift 6 5/8 casing to 1,000'.

As remainder of pipe is removed continue to fill with clay to <sup>1400'</sup> ~~960'~~.

Run two bags of cement and 5' crushed stone. *fill to 960' - 10' cement*

Set permanent bridge at 300'. Two bags of cement and 5' crushed stone.

Fill with clay to 3'.

Cement from 3' to surface.

Erect monument as prescribed by law.

To the Department of Mines  
Coal Owner or Operator,  
Lease or Property Owner.

Gentlemen:

This "work order" is submitted for your approval and concurrence and unless notified of your disapproval or non-concurrence, the undersigned will proceed with the plugging and filling of said well in the above described manner on the date inspector is notified after permit is issued.

Very truly yours,

Ball Gas Company  
By W.J. Hauldren Well Operator

No objections have been filed by the coal owner or coal operator, or any available adjacent lease or property owners or interposed by the Department of Mines to the manner herein described for the plugging and filling of the well above mentioned. Therefore, the same is hereby approved *10/27/2023*

19TH day of SEPTEMBER, 1961.

DEPARTMENT OF MINES  
Oil and Gas Division

By: \_\_\_\_\_

NOTE: This "work order" shall be filed in triplicate, one copy for the files of the Department of Mines; one to be approved or corrected and returned to the well operator as his authority for plugging said well; and one for the well inspector.





STATE OF WEST VIRGINIA  
DEPARTMENT OF MINES  
OIL AND GAS DIVISION

NOTICE OF INTENTION TO PLUG AND ABANDON WELL

(REQUIRED BY SECTION 9, ARTICLE 4, CHAPTER 22 OF THE CODE)

To THE DEPARTMENT OF MINES,  
Charleston, W. Va.

Coal Operator	<u>Ball Gas Company</u>	Name of Well Operator
Address	<u>Hamlin, W. Va.</u>	Complete Address
Coal Owner	<u>Sept. 18, 1961</u>	Date
Address	<u>Butler</u>	District
Lease or Property Owner	<u>Wayne</u>	County
Address	<u>Well No. 1</u>	
<u>KENNETH BUTCHER</u>	<u>Nancy Ferguson</u>	Farm
Inspector to be notified <u>BARBOURSVILLE, W. VA.</u>	Telephone Number <u>REGENT 6-1933</u>	

24 HOURS IN ADVANCE OF PLUGGING


Gentlemen:—

The undersigned well operator is about to abandon the above described well and will commence

the work of plugging and abandoning said well on the date inspector is notified (which date shall not be less than five days after the day on which this notice so mailed is received, or in due course should be received by the Department of Mines).

This notice is given you in order that your respective representatives may be present at the plugging and filling of said well. You are further notified that whether you are represented or not represented the undersigned will proceed on that date, or shortly thereafter, to plug and fill said well in the manner required by Section 10, Article 4, Chapter 22 of the Code and given in detail on the reverse side of this notice, in "Work Order."

This notice is being mailed by registered mail to each of you at the above addresses on the above date.



Very truly yours,

Ball Gas Company

Well Operator

NOTE: Upon the abandonment of any well drilled prior to June 1, 1929, a plat prepared by a registered engineer, shall be filed with THREE COPIES OF APPLICATION, (OG-9) AND "WORK ORDER" AND TWO COPIES OF THE WELL RECORD, (OG-10). The map must show the district and county in which the tract of land is located, the name and acreage of same, the name or names of the owners and names of adjacent tracts and the location of the well to be abandoned, determined by survey with the courses and distances of such well from two permanent points or landmarks on said tract.

10/27/2023

NOTE: In case plugging is not commenced within four months from the date of permit, same shall expire and be of no further force or effect.

NOTE: PERMIT IS NOT TRANSFERABLE.

Way- 1350 P

Permit Number



STATE OF WEST VIRGINIA  
DEPARTMENT OF MINES  
OIL AND GAS DIVISION

AFFIDAVIT OF PLUGGING AND FILLING WELL

AFFIDAVIT SHOULD BE MADE IN TRIPPLICATE, ONE COPY MAILED TO THE DEPARTMENT, ONE COPY TO BE RETAINED BY THE WELL OPERATOR AND THE THIRD COPY (AND EXTRA COPIES IF REQUIRED) SHOULD BE MAILED TO EACH COAL OPERATOR AT THEIR RESPECTIVE ADDRESSES.

COAL OPERATOR OR OWNER	<u>Ball Gas Company</u>	NAME OF WELL OPERATOR
ADDRESS	<u>Hamlin, West Virginia</u>	COMPLETE ADDRESS
COAL OPERATOR OR OWNER	<u>October 5</u>	19 <u>61</u>
ADDRESS	<u>Butler</u>	WELL AND LOCATION
LEASE OR PROPERTY OWNER	<u>Wayne</u>	District
ADDRESS	<u>Wayne</u>	County
	Well No. <u>1</u>	
	<u>Nancy Ferguson</u>	Farm

STATE INSPECTOR SUPERVISING PLUGGING.....

AFFIDAVIT

STATE OF WEST VIRGINIA, }  
County of Lincoln } SS:

George Sowards and Watson Hager  
being first duly sworn according to law depose and say that they are experienced in the work of plugging and filling oil and gas wells and were employed by Ball Gas Company, well operator, and participated in the work of plugging and filling the above well, that said work was commenced on the 9th day of September, 19 61, and that the well was plugged and filled in the following manner:

SAND OR ZONE RECORD	FILLING MATERIAL	PLUGS USED	CASING	
			CSG PULLED	CSG LEFT IN
FORMATION		SIZE & KIND		
	<u>Set bridge at 2159'.</u>			
	<u>10' of cement and 5' of crushed stone.</u>			
	<u>Filled with clay to 1743'.</u>			
	<u>Lifted 6 5/8" casing to 1000'.</u>			
	<u>As remainder of pipe was removed, continued to fill with clay to 1400'.</u>			
	<u>Ran two bags of cement and 5' of crushed stone.</u>			
	<u>Filled with clay to 960'.</u>			
	<u>Ran 10' of cement and 5' of crushed stone.</u>			
	<u>Set permanent bridge at 300'.</u>			
	<u>Two bags of cement and 5' of crushed stone.</u>			
	<u>Fill with clay to 3'.</u>			
	<u>Cement from 3' to surface.</u>			
	<u>Erected monument as prescribed by law.</u>			
COAL SEAMS		DESCRIPTION OF MONUMENT		
(NAME)				
(NAME)				
(NAME)				
(NAME)				

and that the work of plugging and filling said well was completed on the 20th day of September, 19 61.

And further deponents saith not.

Sworn to and subscribed before me this 6th day of October, 19 61.

George Sowards  
Watson V Hager 10/27/2023  
W. J. Hauldren  
Notary Public.

My commission expires:  
My Commission Expires June 7, 1967  
W. J. Hauldren, Notary Public



Permit No. Way-1358P



AFFIDAVIT OF PLUGGING ALSO FILLING WELL

AFFIDAVIT SHOULD BE MADE IN TRIPLICATE - ONE TO BE FILED IN THE OFFICE OF THE COMMISSIONER OF MINES AND GEOLOGY, ONE TO BE FILED IN THE OFFICE OF THE COUNTY COMMISSIONER AND THE THIRD COPY TO BE FILED IN THE OFFICE OF THE COUNTY CLERK.

Ball Gas Company

Hemlin, West Virginia

October 3, 1931

Walter

Wagner

Well No. 1

Nancy Ferguson

AFFIDAVIT

STATE OF WEST VIRGINIA

Lincoln

George Bowarda

Jason Hager

That the undersigned, George Bowarda and Jason Hager, are the owners of the well known as No. 1, located in the town of Hemlin, Lincoln County, West Virginia, and that the same well was plugged and filled with cement and crushed stone on the 3rd day of October, 1931, at the instance of Nancy Ferguson, the owner of the same well.

Two bags of cement and 5' of crushed stone.  
Filled with clay to 1400'.  
As remainder of pipe was removed, continued to  
fill with clay to 1400'.  
Then two bags of cement and 5' of crushed stone.  
Filled with clay to 900'.  
Then 10' of cement and 5' of crushed stone.  
Set permanent bridge at 300'.  
Two bags of cement and 5' of crushed stone.  
Filled with clay to 5'.  
Cement from 5' to surface.  
Plugged monument as prescribed by law.

10/27/2023



Mr. R. H. Adkins  
Hamlin, West Virginia

PERMIT NO. WAY-1358  
Well No. 1  
Butler District  
Wayne County  
Nancy Ferguson Farm

July 31, 1961

WEST VIRGINIA SECURITIES LAW

\* \* \* \*

SALE OF UNDIVIDED INTERESTS

IN

OIL, GAS AND OTHER MINERAL PRODUCTION

ATTENTION IS CALLED TO THE WEST VIRGINIA SECURITIES LAW. WITH CERTAIN EXCEPTIONS THIS LAW REQUIRES THAT STOCK OR OTHER SECURITIES OFFERED FOR SALE IN WEST VIRGINIA MUST BE REGISTERED, AND THAT THE SAME MUST BE SOLD THROUGH A REGISTERED DEALER (WITH CERTAIN EXCEPTIONS). THIS LAW PROVIDES PENALTIES FOR VIOLATION OF THE SAME.

UPON REQUEST, FORMS AND INSTRUCTIONS, FOR THE PURPOSE OF COMPLYING WITH THIS ACT, MAY BE HAD FROM THE STATE AUDITOR, CHARLESTON, WEST VIRGINIA. IN MAKING REQUEST FOR FORMS PLEASE ADVISE THE KIND OF SECURITIES YOU EXPECT TO OFFER FOR SALE.

-----

SECTION 2 (a) OF ARTICLE I OF THE WEST VIRGINIA SECURITIES LAW DEFINES SECURITIES AS FOLLOWS:

"SECURITY" SHALL INCLUDE ANY.....SHARE, SUBSCRIPTION OR CERTIFICATE OF INTEREST IN OIL, GAS OR OTHER MINERAL RIGHTS, LEASEHOLDS, PROPERTY OR ROYALTIES, OR ANY BENEFICIAL INTEREST IN OR TITLE TO PROPERTY....."

\* \* \* \*

1/4/61

10/27/2023



July 31, 1961

Mr. R. H. Adkins  
Hamlin, West Virginia

Dear Mr. Adkins

Enclosed is a copy of application for permit to drill Well No. 1 on Nancy Ferguson Farm, Butler District, Wayne County, to be signed and returned.

The Permit to drill, WAY-1358 is enclosed so that you will not be delayed further.

I am sorry I did not see you on the 20th when I was at the United Fuel Building as I would have liked for you to have met Mr. Timms, the new Director of the Department of Mines.

I am very sorry that you are still troubled with your broken leg. This has been quite a long siege, but I will be happy to see you when you can come to our office.

Sincerely yours,

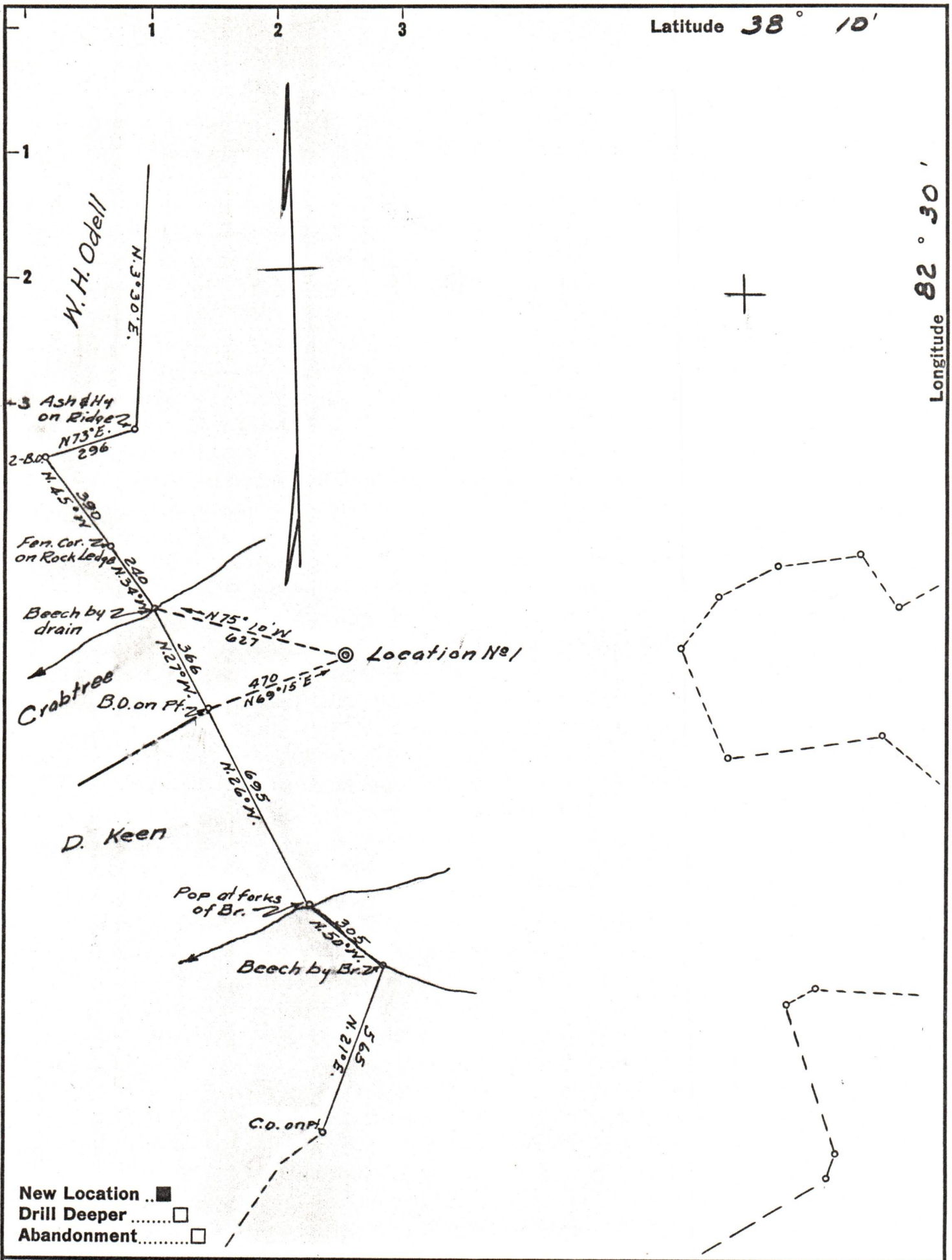
Marie E. Griffith

MG/n  
enclosures

cc Mr. Kenneth E. Butcher, Inspector

10/27/2023





Company R. H. ADKINS  
 Address HAMLIN, W. VA.  
 Farm NANCY FERGUSON  
 Tract \_\_\_\_\_ Acres 496<sup>10</sup> Lease No. \_\_\_\_\_  
 Well (Farm) No. 1 Serial No. \_\_\_\_\_  
 Elevation (Spirit Level) 890  
 Quadrangle LOUISA  
 County WAYNE District BUTLER  
 Engineer J. C. Ewing  
 Engineer's Registration No. 309  
 File No. \_\_\_\_\_ Drawing No. \_\_\_\_\_  
 Date 7-15-61 Scale 1" = 400'

STATE OF WEST VIRGINIA  
 DEPARTMENT OF MINES  
 OIL AND GAS DIVISION  
 CHARLESTON

WELL LOCATION MAP

FILE NO. WAY-1358 10/27/2023

+ Denotes location of well on United States Topographic Maps, scale 1 to 62,500, latitude and longitude lines being represented by border lines as shown.

- Denotes one inch spaces on border line of original tracing.