



STATE OF WEST VIRGINIA
DEPARTMENT OF MINES
OIL AND GAS DIVISION

NOTICE OF PROPOSED LOCATION OF OIL AND GAS WELL

To The DEPARTMENT OF MINES,
Charleston, W. Va.

DRILL DEEPER

COAL OPERATOR OR COAL OWNER

United Fuel Gas Company
NAME OF WELL OPERATOR

ADDRESS

Charleston, West Virginia
COMPLETE ADDRESS

COAL OPERATOR OR COAL OWNER

September 27, 19 61
PROPOSED LOCATION

ADDRESS

Grant District

United Fuel Gas Company
OWNER OF MINERAL RIGHTS

Wayne County

Charleston, W. Va.
ADDRESS

Well No. 2205 ^{38° 10'} _{92° 20' E. 686.00'}

UNITED FUEL GAS CO. MIN. TR. #1 Farm
40,578.86 Acres

GENTLEMEN:

The undersigned well operator is entitled to drill upon the above named farm or tract of land for oil and gas, having fee title thereto, (or as the case may be) under grant or lease dated December 26, 1946, made by Huntington Development & Gas Co., to United Fuel Gas Company, and recorded on the 27th day of December, 1946, in the office of the County Clerk for said County in Book 234, page 318.

The enclosed plat was prepared by a competent engineer and shows the proposed location of a well to be drilled for oil and gas by the undersigned well operator on the farm and in the Magisterial District and County above named, determined by survey and courses and distances from two permanent points, or land marks.

The undersigned well operator is informed and believes there are no coal operators operating beds of coal beneath said farm or tract of land on which said well is located, or within 500 feet of the boundaries of the same, who have mapped their workings and filed their maps as required by law, excepting the coal operators or coal owners (if any) above named as addressees.

The above named coal operators or coal owners (if any) are notified that any objections they may desire to make to such proposed location, or which they are required to make by Section 3 of said Code, if the drilling of a well at said proposed location will cause a dangerous condition in or about their respective coal mines, must be received by, or filed with the Department of Mines within ten* days from the receipt of a copy of this notice and accompanying plat by said Department. Said coal operators are further notified that forms for use in making such objections will be furnished to them by the Department of Mines promptly on request and that all such objections must set forth as definitely as is reasonably possible the ground or grounds on which such objections are based and indicate the direction and distance the proposed location should be moved to overcome same.

(The next paragraph is to be completed only in Department's copy.)

Copies of this notice and the enclosed plat were mailed by registered mail, or delivered to the above named coal operators or coal owners at their above shown respective address _____ day _____ before, or on the same day with the mailing or delivery of this copy to the Department of Mines at Charleston, West Virginia.

Very truly yours,

UNITED FUEL GAS COMPANY
WELL OPERATOR

P. O. Box 1273
STREET

Charleston 25
CITY OR TOWN

West Virginia
STATE

Address of Well Operator }

10/27/2023



*Section 3 If no such objections be filed or be found by the department of mines, within said period of ten days from the receipt of said notice and plat by the department of mines, to said proposed location, the department shall forthwith issue to the well operator a drilling permit reciting the filing of such plat, that no objections have been made by the coal operators to the location, or found thereto by the department, and that the same is approved and the well operator authorized to proceed to drill at said location.

1317-D

WAY-1373-D

PERMIT NUMBER

October 2, 1961

United Fuel Gas Company
P. O. Box 1273
Charleston 25, West Virginia

Att: Mr. Bernard Moon

Gentlemen:

Enclosed is Permit WAY-1373-D for drilling deeper
Well No. 2205 on United Fuel Gas Co. Min. Tr. #1 Lease,
Grant District, Wayne County.

Very truly yours,

Assistant Director
OIL AND GAS DIVISION

MG/jb
enclosure

cc: Mr. Kenneth E. Butcher, Inspector

Mr. R. C. Tucker, Assistant
State Geologist

10/27/2023



STATE OF WEST VIRGINIA
DEPARTMENT OF MINES
OIL AND GAS DIVISION

Quadrangle Wayne

Permit No. - Way-1373 (Reopened 10-2-61)

Oil or Gas Well Gas
(KIND)

WELL RECORD

Company United Fuel Gas Company
Address P.O. Box 1273; Charleston 25, W. Va.
Farm United Fuel Gas Co. Min. Tr. #1 Acres 40,578.86
Location (waters) Twelvepole Creek
Well No. 2205 Elev. 686'
District Grant County Wayne
The surface of tract is owned in fee by _____
Address _____
Mineral rights are owned by United Fuel Gas Co.
Address Charleston, W. Va.
Drilling commenced 6-22-14
Drilling completed 7-17-14
Date Shot _____ From _____ To _____
With _____
Open Flow _____ /10ths Water in _____ Inch
_____ /10ths Merc. in _____ Inch
Volume _____ Cu. Ft.
Rock Pressure _____ lbs. _____ hrs.
Oil _____ bbls., 1st 24 hrs.
WELL ACIDIZED _____
WELL FRACTURED _____

Casing and Tubing	Used in Drilling	Left in Well	Packers
Size			Kind of Packer
16			
13			
10		18'	Size of
8 1/4	295'	Pulled	
6 5/8		1125'	Depth set
5 3/16			
3			Perf. top
2			Perf. bottom
Liners Used			Perf. top
			Perf. bottom

CASING CEMENTED _____ SIZE _____ No. Ft. _____ Date _____


COAL WAS ENCOUNTERED AT 290 FEET 24 INCHES
_____ FEET _____ INCHES _____ FEET _____ INCHES
_____ FEET _____ INCHES _____ FEET _____ INCHES

RESULT AFTER TREATMENT _____

ROCK PRESSURE AFTER TREATMENT _____

Fresh Water _____ Feet _____ Salt Water _____ Feet _____

Formation	Color	Hard or Soft	Top	Bottom	Oil, Gas or Water	Depth	Remarks
Clay			0	18			
Sand			18	130	3 Bailers water.	85 feet hole	
Slate			130	135	filled up.		
Sand			135	200			
Slate			200	235	Salt Water	530.	
Sand			235	290			
Coal			290	292	Gas Big Line	1235'	
Sand & Slate Slate			292	460	Gas Big Injun	1292	
1st Salt Sand			460	965	Gas Big Injun	1317	
Slate			965	1024			
Maxon			1024	1049			
Slate			1049	1055			
Little Lime			1055	1085			
Pencil Cave			1085	1087			
Big Lime			1087	1258			
R. Rock			1258	1290			
Big Injun			1290	1325			
Total Depth			1374'				



10/27/2023



STATE OF WEST VIRGINIA
DEPARTMENT OF MINES
OIL AND GAS DIVISION

Quadrangle Wayne

Permit No. WAY-1373-D

WELL RECORD

Oil or Gas Well Dry Hole

(KIND)

Company United Fuel Gas Company
 Address P.O. Box 1273; Charleston 25, W. Va.
 Farm United Fuel Gas Co. Min. Tr. #1 Acres 40,578.86
 Location (waters) Twelvepole Creek
 Well No. 2205 Elev. 686
 District Grant County Wayne
 The surface of tract is owned in fee by _____
 Address _____
 Mineral rights are owned by United Fuel Gas Co.
 Address Charleston, W. Va.
 Drilling commenced 10-30-61
 Drilling completed 11-15-61
 Date Shot 11-16-61 From _____ To _____
 With 5933-1/3# DuPont Gelatin
 Open Flow /10ths Water in _____ Inch
/10ths Merc. in _____ Inch
 Volume _____ Cu. Ft.
 Rock Pressure _____ lbs. _____ hrs.
 Oil _____ bbls., 1st 24 hrs.
 WELL ACIDIZED _____
 WELL FRACTURED _____

Casing and Tubing	Used in Drilling	Left in Well	Packers
Size			
16			Kind of Packer _____
13			
10			Size of _____
8 1/4			
6 5/8			Depth set _____
5 3/16 1/2	1394'	Pulled	
3			Perf. top _____
2			Perf. bottom _____
Liners Used			Perf. top _____
			Perf. bottom _____

CASING CEMENTED _____ SIZE _____ No. Ft. _____ Date _____

COAL WAS ENCOUNTERED AT _____ FEET _____ INCHES
 _____ FEET _____ INCHES _____ FEET _____ INCHES
 _____ FEET _____ INCHES _____ FEET _____ INCHES

RESULT AFTER TREATMENT

ROCK PRESSURE AFTER TREATMENT

Fresh Water _____ Feet Salt Water _____ Feet

Formation	Color	Hard or Soft	Top	Bottom	Oil, Gas or Water	Depth	Remarks
Slate			1374	1389			Begin Drilling at 1374'
Shell			1389	1422			
Slate & Shells			1422	1828			
Coffee Shale			1828	1853			
Berea Sand			1853	1902			Show of Gas at 1855-1858'
Gray Shale			1902	1927			Not enough gas to gauge when drilling completed
Brown Shale			1927	2002			
Gray Shale			2002	2350			
Brown Shale			2350	2455			
Gray Shale			2455	2516			
Brown Shale			2516	2858			
White Slate			2858	2870			
Total Depth			2870'				



PROPOSED MANNER OF PLUGGING AND FILLING WELL

(REQUIRED BY RULES AND REGULATIONS)

WEST VIRGINIA DEPARTMENT OF MINES

OIL AND GAS DIVISION

WORK ORDER

Well to be plugged and filled as follows:

Set Bridge at	2496'	- 20' above Brown Shale
Put 2 sacks cement on top of bridge		
Crushed Stone	2486' - 2481'	
Set Bridge at	1932'	- 30' below Berea Sand
Put 2 sacks cement on top of bridge		
Crushed Stone	1922' - 1917'	
Mud & Clay	1917' - 1833'	- 20' above Berea Sand
Cement	1833' - 1823'	
Crushed Stone	1823' - 1818'	
Set Bridge at	1424'	- 30' below 5 1/2" casing
Put 2 sacks cement on top of bridge		
Crushed Stone	1414' - 1409'	
Pull 5 1/2" Casing	1394'	
Mud & Clay	1409' - 1145'	
Pull 6-5/8" Casing	1125'	- as balance of hole is filled & plugged
Mud & Clay	1145' - 1067'	- 20' above Big Lime
Cement	1067' - 1057'	
Crushed Stone	1057' - 1052'	
Set Bridge at	995'	- 30' below Salt Sand
Put 2 sacks cement on top of bridge		
Crushed Stone	985' - 980'	
Mud & Clay	980' - 440'	- 20' above Salt Sand
Cement	440' - 430'	
Crushed Stone	430' - 425'	
Set bridge at	322'	- 30' below Coal Seam
Cement	322' - 270'	- 20' above Coal Seam
Crushed Stone	270' - 265'	
Mud & Clay	265' - 3'	
Cement	3' - Surface	

Erect monument 30" above the surface with inscription "United Fuel Gas Co. Well No. 2205 - Abandoned Date _____".

To the Department of Mines
Coal Owner or Operator,
Lease or Property Owner.

Gentlemen:

This "work order" is submitted for your approval and concurrence and unless notified of your disapproval or non-concurrence, the undersigned will proceed with the plugging and filling of said well in the above described manner on the date inspector is notified after permit is issued.

Very truly yours,

UNITED FUEL GAS COMPANY

Well Operator

No objections have been filed by the coal owner or coal operator, or any available adjacent lease or property owners or interposed by the Department of Mines to the manner herein described for the plugging and filling of the well above mentioned. Therefore, the same is hereby approved 10/27/2023

day of _____, 19____.

DEPARTMENT OF MINES
Oil and Gas Division

By: _____

NOTE: This "work order" shall be filed in triplicate, one copy for the files of the Department of Mines; one to be approved or corrected and returned to the well operator as his authority for plugging said well; and one for the well inspector.



STATE OF WEST VIRGINIA
DEPARTMENT OF MINES
OIL AND GAS DIVISION

NOTICE OF INTENTION TO PLUG AND ABANDON WELL

(REQUIRED BY SECTION 9, ARTICLE 4, CHAPTER 22 OF THE CODE)

To THE DEPARTMENT OF MINES,
Charleston, W. Va.

Coal Operator	United Fuel Gas Company
Address	Name of Well Operator P. O. Box 1273 Charleston 25, W. Va.
Coal Owner	Complete Address November 21, 1961 Date
Address	WELL TO BE ABANDONED Grant District
United Fuel Gas Company Lease or Property Owner	Wayne County
Charleston, W. Va.	Well No. 2205
Address	United Fuel Gas Co. Min. Tr. #1 Farm

Inspector to be notified KENNETH E. BUTCHER
HARBOURSVILLE; W. VA. Telephone Number REgent 6-1933

Gentlemen:— **24 HOURS IN ADVANCE OF PLUGGING**

The undersigned well operator is about to abandon the above described well and will commence


the work of plugging and abandoning said well on the date inspector is notified (which date shall not be less than five days after the day on which this notice so mailed is received, or in due course should be received by the Department of Mines).

This notice is given you in order that your respective representatives may be present at the plugging and filling of said well. You are further notified that whether you are represented or not represented the undersigned will proceed on that date, or shortly thereafter, to plug and fill said well in the manner required by Section 10, Article 4, Chapter 22 of the Code and given in detail on the reverse side of this notice, in "Work Order."

This notice is being mailed by registered mail to each of you at the above addresses on the above date.

Very truly yours,

UNITED FUEL GAS COMPANY
Well Operator



NOTE: Upon the abandonment of any well drilled prior to June 1, 1929, a plat prepared by a registered engineer, shall be filed with THREE COPIES OF APPLICATION, (OG-9) AND "WORK ORDER" AND TWO COPIES OF THE WELL RECORD, (OG-10). The map must show the district and county in which the tract of land is located, the name and acreage of same, the name or names of the owners and names of adjacent tracts and the location of the well to be abandoned, determined by survey with the courses and distances of such well from two permanent points or landmarks on said tract.

10/27/2023

NOTE: In case plugging is not commenced within four months from the date of permit, same shall expire and be of no further force or effect.

NOTE: PERMIT IS NOT TRANSFERABLE.

WAY-1373-D

Permit Number

PROPOSED MANNER OF PLUGGING AND FILLING WELL

(REQUIRED BY RULES AND REGULATIONS)

WEST VIRGINIA DEPARTMENT OF MINES

OIL AND GAS DIVISION

WORK ORDER

Well to be plugged and filled as follows:

Pull 3-1/2" Tubing	1337'	
Set Bridge at	1270'	- 20' above Injun Sand
Put 2 sacks cement on top of bridge		
Crushed Stone	1260' - 1255'	
Mud & Clay	1255' - 1145'	
Pull 6-5/8" Casing	1125'	
Mud & Clay	1145' - 1067'	- 20' above Big Lime
Cement	1067' - 1057'	
Crushed Stone	1057' - 1052'	
Mud & Clay	1052' - 995'	- 30' below Salt Sand
Cement	995' - 985'	
Crushed Stone	985' - 980'	
Mud & Clay	980' - 440'	- 20' above Salt Sand
Cement	440' - 430'	
Crushed Stone	430' - 425'	
Mud & Clay	425' - 322'	- 30' below Coal Seam
Cement	322' - 270'	- 20' above Coal Seam
Crushed Stone	270' - 265'	
Mud & Clay	265' - 12'	
Cement	12' - 10'	
Run 6" or larger size pipe from 10' to 3' above surface.		
This pipe will serve as the monument and will bear the inscription		
"United Fuel Gas Co. Well 2205 - Abandon Date _____"		
Cement	10' - Surface	

To the Department of Mines
Coal Owner or Operator,
Lease or Property Owner.

IF PARTIAL PLUGGING
PLEASE SUBMIT REVISED WELL RECORD
WHEN WORK IS COMPLETED.

Gentlemen:

This "work order" is submitted for your approval and concurrence and unless notified of your disapproval or non-concurrence, the undersigned will proceed with the plugging and filling of said well in the above described manner on the date inspector is notified after permit is issued.

Very truly yours, By *Arthur F. Johnson*
Supt., Civil Eng. Dept.

UNITED FUEL GAS COMPANY
Well Operator

No objections have been filed by the coal owner or coal operator, or any available adjacent lease or property owners or interposed by the Department of Mines to the manner herein described for the plugging and filling of the well above mentioned. Therefore, the same is hereby approved this

28th day of September, 1920.

10/27/2023

DEPARTMENT OF MINES
Oil and Gas Division

By: *Robert L. Ford*

NOTE: This "work order" shall be filed in triplicate, one copy for the files of the Department of Mines; one to be approved or corrected and returned to the well operator as his authority for plugging said well; and one for the well inspector.



RECEIVED
SEP 28 1970
OK-Dodd
OIL & GAS DIVISION
DEPT. OF MINES

STATE OF WEST VIRGINIA
DEPARTMENT OF MINES
OIL AND GAS WELLS DIVISION

NOTICE OF INTENTION TO PLUG AND ABANDON WELL

(REQUIRED BY SECTION 9, ARTICLE 4, CHAPTER 22 OF THE CODE)

To THE DEPARTMENT OF MINES,
Charleston, W. Va.

(No coal operations)
Coal Operator

United Fuel Gas Company
Name of Well Operator

Address

P. O. Box 1273
Charleston, W. Va. 25325

Complete Address

United Fuel Gas Company
Coal Owner

September 23, 1970
Date

Address

WELL TO BE ABANDONED
Stonewall District

United Fuel Gas Company
Lease or Property Owner

Wayne County

Charleston, W. Va. 25325
Address

Well No. 2205

United Fuel GasCo. Min. Tr.#1 Farm

Inspector Mr. Glen Jones, Peytona, W. Va. 25154 Telephone Brunston 836-5469

TO BE NOTIFIED 24 HOURS IN ADVANCE OF PLUGGING OPERATIONS

Gentlemen:—

The undersigned well operator is about to abandon the above described well and will commence

the work of plugging and abandoning said well on the date inspector is notified (which date shall not be less than five days after the day on which this notice so mailed is received, or in due course should be received by the Department of Mines).

This notice is given you in order that your respective representatives may be present at the plugging and filling of said well. You are further notified that whether you are represented or not represented the undersigned will proceed on that date, or shortly thereafter, to plug and fill said well in the manner required by Section 10, Article 4, Chapter 22 of the Code and given in detail on the reverse side of this notice, in "Work Order."

This notice is being mailed by registered mail to each of you at the above addresses on the above date.

Very truly yours, By Arthur E. Anderson
Supt. Civil Eng. Dept.
UNITED FUEL GAS COMPANY
Well Operator

NOTE: Upon the abandonment of any well drilled prior to June 1, 1929, a plat prepared by a registered engineer, shall be filed with THREE COPIES OF APPLICATION, (OG-9) AND "WORK ORDER" AND TWO COPIES OF THE WELL RECORD, (OG-10). The map must show the district and county in which the tract of land is located, the name and acreage of same, the name or names of the owners and names of adjacent tracts and the location of the well to be abandoned, determined by survey with the courses and distances of such well from two permanent points or landmarks on said tract, in compliance with Rule 5 of the Rules and Regulations.

NOTE: In case plugging is not commenced within four months from the date of permit, same shall expire and be of no further force or effect.

NOTE: PERMIT IS NON TRANSFERABLE.

BLANKET BOND

WAY-1373 D - P. P.

Permit Number

AFFIDAVIT, FORM OG-8, MANNER WELL PLUGGED MUST BE SUBMITTED TO OBTAIN RELEASE OF WELL UNDER BOND.

10/27/2023

STATE OF WEST VIRGINIA
DEPARTMENT OF MINES
OIL AND GAS DIVISION

RECEIVED
NOV 24 1970
OIL & GAS DIVISION
DEPT. OF MINES

AFFIDAVIT OF PLUGGING AND FILLING WELL

AFFIDAVIT SHOULD BE MADE IN TRIPPLICATE, ONE COPY MAILED TO THE DEPARTMENT, ONE COPY TO BE RETAINED BY THE WELL OPERATOR AND THE THIRD COPY (AND EXTRA COPIES IF REQUIRED) SHOULD BE MAILED TO EACH COAL OPERATOR AT THEIR RESPECTIVE ADDRESSES.

<p>No Coal Operations COAL OPERATOR OR OWNER</p> <hr/> <p>ADDRESS</p> <p>United Fuel Gas Co. COAL OPERATOR OR OWNER</p> <hr/> <p>ADDRESS</p> <p>United Fuel Gas Company LEASE OR PROPERTY OWNER</p> <p>Charleston, W. Va. 25325 ADDRESS</p>	<p>United Fuel Gas Co. NAME OF WELL OPERATOR</p> <p>P. O. Box 1270 Charleston, W. Va. 25325 COMPLETE ADDRESS</p> <hr/> <p>September 23, 1970 WELL AND LOCATION</p> <p>Stonewall District Wayne County</p> <hr/> <p>Well No. 2205</p> <hr/> <p>United Fuel Gas Co. Min. Tr. #1 Farm</p>
---	--

STATE INSPECTOR SUPERVISING PLUGGING: Olen Jones, Peytona, W. Va. 25154

AFFIDAVIT

STATE OF WEST VIRGINIA, }
County of Lincoln } SS:

Leslie Adkins and Bobby Cooper
being first duly sworn according to law depose and say that they are experienced in the work of plugging and filling oil and gas wells and were employed by Hal Pack & Company, well operator, and participated in the work of plugging and filling the above well, that said work was commenced on the 22 day of October, 1970, and that the well was plugged and filled in the following manner:

SAND OR ZONE RECORD	FILLING MATERIAL	PLUGS USED	CASING	
			CSG PULLED	CSG LEFT IN
FORMATION	Parted 3 1/2" tubing at 1025' & set permanent bridge on top of parted pipe Cement 1025' - 1015' Stone 1015' - 1010' Clay 1010' - 900' Cement 900' - 890' Stone 890' - 885'	3 1/2" tubing	1025'	312'
	Parted 6-5/8" Casing at 775' & set permanent bridge on top of parted pipe Cement 775' - 765' Stone 765' - 760' Clay 760' - 440' Cement 440' - 430' Stone 430' - 425' Clay 425' - 322' Cement 322' - 270' Stone 270' - 265' Clay 265' - 12'	6-5/8" casing	775'	350'
COAL SEAMS	Cement 12' - surface	DESCRIPTION OF MONUMENT		
(NAME)		30" above surface with inscription		
(NAME)	Ran 6" marker from 10' - 3' above surface.	"United Fuel Gas Company - Well #2205 - abandoned 11/3/70"		
(NAME)				
(NAME)				

and that the work of plugging and filling said well was completed on the 3 day of November, 1970.

And further deponents saith not.

Sworn to and subscribed before me this 4 day of November, 1970.

Leslie Adkins
Bobby Cooper 10/27/2023
Helen Curry
Notary Public.

My commission expires: August 24, 1975

Permit No. WAY-1373-D-P

NOV 24 1910

DEPARTMENT OF MINES
BUREAU OF GEOLGICAL SURVEY

REPORT OF THE SUPERVISOR OF THE MINE

United Fuel Gas Co.
C. O. 103-1275
Chickasha, Okla. 23232

No. Coal Operations
1910

Chickasha, Okla.
November 23, 1910

United Fuel Gas Co.
Chickasha, Okla.

United Fuel Gas Co. 103-1275

Chickasha, Okla. 23232

Hobbs, Cooper

United Fuel Gas Co. 103-1275

Chickasha, Okla. 23232

Chickasha, Okla.

United Fuel Gas Co. 103-1275

Chickasha, Okla. 23232

United Fuel Gas Co. 103-1275

Chickasha, Okla. 23232

United Fuel Gas Co. 103-1275

Chickasha, Okla. 23232

United Fuel Gas Co. 103-1275

Chickasha, Okla. 23232

United Fuel Gas Co. 103-1275

Chickasha, Okla. 23232

United Fuel Gas Co. 103-1275

Chickasha, Okla. 23232

United Fuel Gas Co. 103-1275

Chickasha, Okla. 23232

United Fuel Gas Co. 103-1275

Chickasha, Okla. 23232

[Handwritten signatures]

10/27/2023

Address S. 1275

STATE OF WEST VIRGINIA
DEPARTMENT OF MINES
OIL AND GAS DIVISION

AFFIDAVIT OF PLUGGING AND FILLING WELL

AFFIDAVIT SHOULD BE MADE IN TRIPPLICATE, ONE COPY MAILED TO THE DEPARTMENT, ONE COPY TO BE RETAINED BY THE WELL OPERATOR AND THE THIRD COPY (AND EXTRA COPIES IF REQUIRED) SHOULD BE MAILED TO EACH COAL OPERATOR AT THEIR RESPECTIVE ADDRESSES.


COAL OPERATOR OR OWNER	United Fuel Gas Company
ADDRESS	P.O. Box 1273, Charleston, W. Va.
COAL OPERATOR OR OWNER	December 19, 19 61
ADDRESS	WELL AND LOCATION
LEASE OR PROPERTY OWNER	Grant District
ADDRESS	Wayne County
	Well No. 2205
	United Fuel Gas Co. Min. Tr. #1 Farm
	Kenneth E. Butcher
STATE INSPECTOR SUPERVISING PLUGGING	

AFFIDAVIT

STATE OF WEST VIRGINIA,
County of Lincoln } ss:

A. H. OXLEY and CLATE BURTON
being first duly sworn according to law depose and say that they are experienced in the work of plugging and filling oil and gas wells and were employed by EMERY WOODALL, well operator, and participated in the work of plugging and filling the above well, that said work was commenced on the 17th day of November, 19 61, and that the well was plugged and filled in the following manner:

SAND OR ZONE RECORD	FILLING MATERIAL	PLUGS USED	CASING	
			CSG PULLED	CSG LEFT IN
FORMATION	Total Depth 2887'	SIZE & KIND		
	Set Bridge at 1932'	5-1/2"	1386'	8'
	Put 2 sacks cement on top of bridge			
	Crushed Stone 1922' - 1917'			
	Mud & Clay 1917' - 1833'			
	Cement 1833' - 1823'			
	Crushed Stone 1823' - 1818'			
	Set Bridge at 1424'			
	Put 2 sacks cement on top of bridge			
	Crushed Stone 1414' - 1409'			
	Pulled 5 1/2" Casing 1386'			
	Mud & Stone 1409' - 1328'			
	New Total Depth 1328'			
COAL SEAMS		DESCRIPTION OF MONUMENT		
(NAME)				
(NAME)				
(NAME)				
(NAME)				



and that the work of plugging and filling said well was completed on the 21st day of November, 19 61.

And further deponents saith not.

Sworn to and subscribed before me this 23 day of Dec, 1961.

My commission expires: Feb 8, 1966

Clate Burton
Heard Oxley 10/27/2023
Emery Woodall

Notary Public.

Permit No. WAY-1373-D-P

STATEMENT OF EXPENDITURES AND RECEIPTS

APPROVED AND CORRECTED AS TO THE ACCOUNTS AND THE BALANCE SHEET AND THE STATEMENT OF EXPENDITURES AND RECEIPTS AND THE STATEMENT OF ASSETS AND LIABILITIES AND THE STATEMENT OF THE FINANCIAL POSITION OF THE DEPARTMENT OF HIGHWAYS AND PUBLIC WORKS OF THE STATE OF WEST VIRGINIA FOR THE YEAR ENDING DECEMBER 31, 1931.

United Fuel Gas Company
P.O. Box 1273, Charleston, W. Va.

December 19, 1931
Grant
Wayne
2205

United Fuel Gas Co. Inc. Dr. \$1
Kenneth B. Bachelor

APPROVAL

STATE OF WEST VIRGINIA
Governor

A. H. ORR

CLAYTON HURTON

EMERY WOODRILL

1931

17th. 1931

1931	2-1/2"	1931	81	Total Depth	2087'
				Set bridge at	1931'
				1st 2 sacks cement on top of bridge	
				Crushed Stone	1931' - 1937'
				1st 2' Clay	1937' - 1939'
				Cement	1939' - 1943'
				Crushed Stone	1943' - 1948'
				Set bridge at	1948'
				1st 2 sacks cement on top of bridge	
				Crushed Stone	1948' - 1950'
				1st 2' Clay	1950' - 1951'
				1st 2' Clay	1951' - 1952'
				1st 2' Clay	1952' - 1953'
				1st 2' Clay	1953' - 1954'
				1st 2' Clay	1954' - 1955'
				1st 2' Clay	1955' - 1956'
				1st 2' Clay	1956' - 1957'
				1st 2' Clay	1957' - 1958'
				1st 2' Clay	1958' - 1959'
				1st 2' Clay	1959' - 1960'
				1st 2' Clay	1960' - 1961'
				1st 2' Clay	1961' - 1962'
				1st 2' Clay	1962' - 1963'
				1st 2' Clay	1963' - 1964'
				1st 2' Clay	1964' - 1965'
				1st 2' Clay	1965' - 1966'
				1st 2' Clay	1966' - 1967'
				1st 2' Clay	1967' - 1968'
				1st 2' Clay	1968' - 1969'
				1st 2' Clay	1969' - 1970'
				1st 2' Clay	1970' - 1971'
				1st 2' Clay	1971' - 1972'
				1st 2' Clay	1972' - 1973'
				1st 2' Clay	1973' - 1974'
				1st 2' Clay	1974' - 1975'
				1st 2' Clay	1975' - 1976'
				1st 2' Clay	1976' - 1977'
				1st 2' Clay	1977' - 1978'
				1st 2' Clay	1978' - 1979'
				1st 2' Clay	1979' - 1980'
				1st 2' Clay	1980' - 1981'
				1st 2' Clay	1981' - 1982'
				1st 2' Clay	1982' - 1983'
				1st 2' Clay	1983' - 1984'
				1st 2' Clay	1984' - 1985'
				1st 2' Clay	1985' - 1986'
				1st 2' Clay	1986' - 1987'
				1st 2' Clay	1987' - 1988'
				1st 2' Clay	1988' - 1989'
				1st 2' Clay	1989' - 1990'
				1st 2' Clay	1990' - 1991'
				1st 2' Clay	1991' - 1992'
				1st 2' Clay	1992' - 1993'
				1st 2' Clay	1993' - 1994'
				1st 2' Clay	1994' - 1995'
				1st 2' Clay	1995' - 1996'
				1st 2' Clay	1996' - 1997'
				1st 2' Clay	1997' - 1998'
				1st 2' Clay	1998' - 1999'
				1st 2' Clay	1999' - 2000'
				1st 2' Clay	2000' - 2001'
				1st 2' Clay	2001' - 2002'
				1st 2' Clay	2002' - 2003'
				1st 2' Clay	2003' - 2004'
				1st 2' Clay	2004' - 2005'
				1st 2' Clay	2005' - 2006'
				1st 2' Clay	2006' - 2007'
				1st 2' Clay	2007' - 2008'
				1st 2' Clay	2008' - 2009'
				1st 2' Clay	2009' - 2010'
				1st 2' Clay	2010' - 2011'
				1st 2' Clay	2011' - 2012'
				1st 2' Clay	2012' - 2013'
				1st 2' Clay	2013' - 2014'
				1st 2' Clay	2014' - 2015'
				1st 2' Clay	2015' - 2016'
				1st 2' Clay	2016' - 2017'
				1st 2' Clay	2017' - 2018'
				1st 2' Clay	2018' - 2019'
				1st 2' Clay	2019' - 2020'
				1st 2' Clay	2020' - 2021'
				1st 2' Clay	2021' - 2022'
				1st 2' Clay	2022' - 2023'

Approved and corrected as to the accounts and the balance sheet and the statement of expenditures and receipts and the statement of assets and liabilities and the statement of the financial position of the Department of Highways and Public Works of the State of West Virginia for the year ending December 31, 1931.

Emery Woodrill
Wayne
1931

10/27/2023

STATE OF WEST VIRGINIA
DEPARTMENT OF MINES
OIL AND GAS WELLS DIVISION

INSPECTOR'S WELL REPORT

Permit No. _____

Oil or Gas Well _____
(KIND)

	CASING AND TUBING	USED IN DRILLING	LEFT IN WELL	PACKERS
Company _____	Size			Kind of Packer _____
Address _____	16 _____			
Farm _____	13 _____			Size of _____
Well No. _____	10 _____			
District _____ County _____	8 1/4 _____			Depth set _____
Drilling commenced _____	6 5/8 _____			
Drilling completed _____ Total depth _____	5 3/16 _____			Perf. top _____
Date shot _____ Depth of shot _____	3 _____			
Initial open flow _____ /10ths Water in _____ Inch	2 _____			Perf. bottom _____
Open flow after tubing _____ /10ths Merc. in _____ Inch	Liners Used _____			Perf. top _____
Volume _____ Cu. Ft.				Perf. bottom _____
Rock pressure _____ lbs. _____ hrs.	CASING CEMENTED _____ SIZE _____ No. FT. _____ Date _____			
Oil _____ bbls., 1st 24 hrs.	NAME OF SERVICE COMPANY _____			
Fresh water _____ feet _____ feet	COAL WAS ENCOUNTERED AT _____ FEET _____ INCHES			
Salt water _____ feet _____ feet	_____ FEET _____ INCHES _____ FEET _____ INCHES			
	_____ FEET _____ INCHES _____ FEET _____ INCHES			

Drillers' Names _____

Remarks:

DATE _____

DISTRICT WELL INSPECTOR

10/27/2023



State of West Virginia

Department of Mines

Oil and Gas Division

Charleston 5

December 2, 1970

United Fuel Gas Company
P. O. Box 1273
Charleston, W. Va. 25325

In Re: Permit No. WAY-1373-D-P
Farm United Fuel Gas Co., min. Tr. #1
Well No. 2205
District Stonewall
County Wayne

Gentlemen:

The final inspection report for the well which is described above has been received in this office. Only the column checked below applies.

XX The bond which is covered by the above permit number has been released under your Blanket Bond.

 Please return the enclosed cancelled bond to the Surety Company that executed said bond in your behalf, in order that they may give you credit on their records.

Very truly yours,

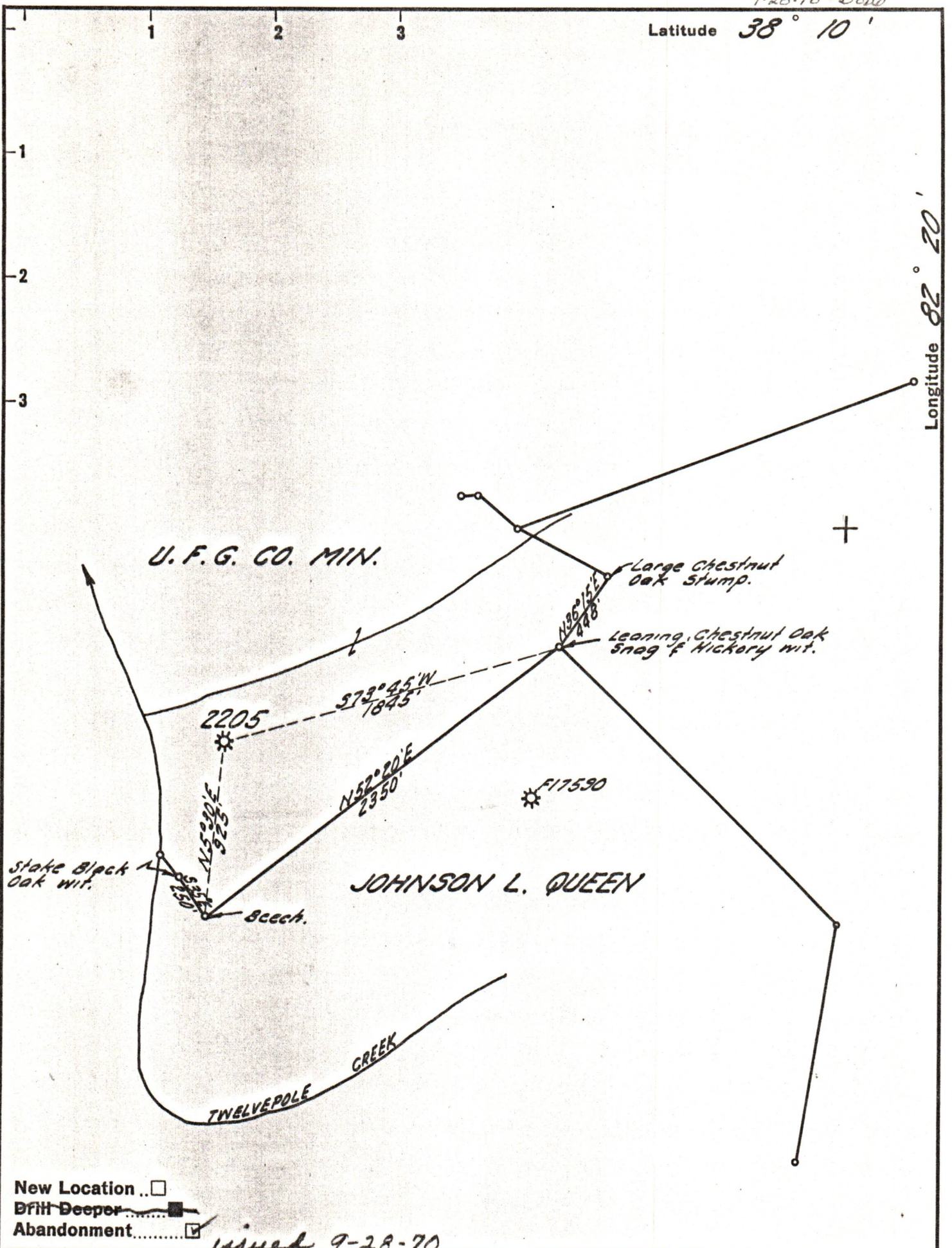
Deputy Director
Oil & Gas Division

10/27/2023

9-28-70 - DOND

Latitude 38° 10'

Longitude 82° 20'



New Location

Drill Deeper

Abandonment

dated 9-28-70

Company UNITED FUEL GAS CO.
 Address CHARLESTON, W.VA.
 Farm UNITED FUEL GAS CO. MIN.
 Tract 1 Acres 40578.86 REF 24689
 Well (Farm) No. _____ Serial No. 2205
 Elevation (Spirit Level) 686.00'
 Quadrangle WAYNE
 County WAYNE District STONEWALL
 Engineer Seibert R. Keurell
 Engineer's Registration No. 2529
 File No. 22-41 Drawing No. _____
 Date 9-26-61 Scale 1" = 660'

STATE OF WEST VIRGINIA
DEPARTMENT OF MINES
OIL AND GAS DIVISION
CHARLESTON

WELL LOCATION MAP

FILE NO. WAY-1373-DRILL DEEPER

Way-1373^{DD}-P

+ Denotes location of well on United States Topographic Maps, scale 1 to 62,500, latitude and longitude lines being represented by border lines as shown.

- Denotes one inch spaces on border line of original tracing.