



STATE OF WEST VIRGINIA  
DEPARTMENT OF MINES  
OIL AND GAS DIVISION

NOTICE OF PROPOSED LOCATION OF OIL AND GAS WELL

To THE DEPARTMENT OF MINES,  
Charleston, W. Va.

J. A. Bailey, Heirs <small>COAL OPERATOR OR COAL OWNER</small>	Pampas Petroleum <small>NAME OF WELL OPERATOR</small>
Wayne, W. Va. <small>ADDRESS</small>	Wayne, W. Va. <small>COMPLETE ADDRESS</small>
_____ <small>COAL OPERATOR OR COAL OWNER</small>	January 2nd, 19 62 <small>PROPOSED LOCATION</small>
_____ <small>ADDRESS</small>	Union _____ District
J. A. Bailey, Heirs <small>OWNER OF MINERAL RIGHTS</small>	Wayne _____ County
Wayne, W. Va. <small>ADDRESS</small>	Well No. <u>#1 38° 15' 82° 25' E. 675'</u>
_____ <small>ADDRESS</small>	J. A. Bailey, Heirs. Farm <i>160 Acres</i>

GENTLEMEN:

The undersigned well operator is entitled to drill upon the above named farm or tract of land for oil and gas, having fee title thereto, (or as the case may be) under grant or lease dated \_\_\_\_\_ Oct. 10th, 1953, made by J. A. Bailey, to Chartiers Oil Co., and recorded on the 10th day of October, 1953, in the office of the County Clerk for said County in Book 44, page 79.

The enclosed plat was prepared by a competent engineer and shows the proposed location of a well to be drilled for oil and gas by the undersigned well operator on the farm and in the Magisterial District and County above named, determined by survey and courses and distances from two permanent points, or land marks.

The undersigned well operator is informed and believes there are no coal operators operating beds of coal beneath said farm or tract of land on which said well is located, or within 500 feet of the boundaries of the same, who have mapped their workings and filed their maps as required by law, excepting the coal operators or coal owners (if any) above named as addressees.

The above named coal operators or coal owners (if any) are notified that any objections they may desire to make to such proposed location, or which they are required to make by Section 3 of said Code, if the drilling of a well at said proposed location will cause a dangerous condition in or about their respective coal mines, must be received by, or filed with the Department of Mines within ten\* days from the receipt of a copy of this notice and accompanying plat by said Department. Said coal operators are further notified that forms for use in making such objections will be furnished to them by the Department of Mines promptly on request and that all such objections must set forth as definitely as is reasonably possible the ground or grounds on which such objections are based and indicate the direction and distance the proposed location should be moved to overcome same.

(The next paragraph is to be completed only in Department's copy.)

Copies of this notice and the enclosed plat were mailed by registered mail, or delivered to the above named coal operators or coal owners at their above shown respective address \_\_\_\_\_ day \_\_\_\_\_ before, or on the same day with the mailing or delivery of this copy to the Department of Mines at Charleston, West Virginia.

Very truly yours,

Pampas Petroleum

WELL OPERATOR

*O. L. Hensworth, Supt.*

STREET

Address of Well Operator }

Wayne

CITY OR TOWN

10/27/2023

West Virginia

STATE



\*Section 3 . . . . If no such objections be filed or be found by the department of mines, within said period of ten days from the receipt of said notice and plat by the department of mines, to said proposed location, the department shall forthwith issue to the well operator a drilling permit reciting the filing of such plat, that no objections have been made by the coal operators to the location, or found thereto by the department, and that the same is approved and the well operator authorized to proceed to drill at said location.

1395



NOTICE OF PROPOSED LOCATION OF OR AND GAS WELLS

J. A. Bailey, Heira  
Wayne, W. Va.  
not operated

January 2nd

Union

J. A. Bailey, Heira

Wayne, W. Va.

J. A. Bailey, Heira

J. A. Bailey

October 1953

October, 1953

44

James Petroleum

Wayne

West Virginia

10/27/2023





STATE OF WEST VIRGINIA  
DEPARTMENT OF MINES  
OIL AND GAS DIVISION

26  
4-28-66  
AS

NOTICE OF PROPOSED LOCATION OF OIL AND GAS WELL

To THE DEPARTMENT OF MINES,  
Charleston, W. Va.

None  
COAL OPERATOR OR COAL OWNER

---

ADDRESS

---

COAL OPERATOR OR COAL OWNER

---

ADDRESS

Georgia Dixon et.al.  
OWNER OF MINERAL RIGHTS

---

Kenova, West Virginia  
ADDRESS

PIP PETROLEUM CORPORATION  
NAME OF WELL OPERATOR

---

1814 Seventh St., Parkersburg, W. Va.  
COMPLETE ADDRESS

---

April 25, 1966

---

PROPOSED LOCATION

Union District

---

Wayne County

---

Well No. 1

---

J. A. Bailey Est. Farm

---

Elevation 675 Acres 160

GENTLEMEN:

The undersigned well operator is entitled to drill upon the above named farm or tract of land for oil and gas, having fee title thereto, (or as the case may be) under grant or lease dated July 22, 1964, made by Howard Alexander, to PIP Petroleum Corporation, and recorded on the \_\_\_\_\_ day of \_\_\_\_\_, in the office of the County Clerk for said County in Book 11, page 410-414.

The enclosed plat was prepared by a competent engineer and shows the proposed location of a well to be drilled for oil and gas by the undersigned well operator on the farm and in the Magisterial District and County above named, determined by survey and courses and distances from two permanent points, or land marks.

The undersigned well operator is informed and believes there are no coal operators operating beds of coal beneath said farm or tract of land on which said well is located, or within 500 feet of the boundaries of the same, who have mapped their workings and filed their maps as required by law, excepting the coal operators or coal owners (if any) above named as addressees.

The above named coal operators or coal owners (if any) are notified that any objections they may desire to make to such proposed location, or which they are required to make by Section 3 of said Code, if the drilling of a well at said proposed location will cause a dangerous condition in or about their respective coal mines, must be received by, or filed with the Department of Mines within ten\* days from the receipt of a copy of this notice and accompanying plat by said Department. Said coal operators are further notified that forms for use in making such objections will be furnished to them by the Department of Mines promptly on request and that all such objections must set forth as definitely as is reasonably possible the ground or grounds on which such objections are based and indicate the direction and distance the proposed location should be moved to overcome same.

(The next paragraph is to be completed only in Department's copy.)

Copies of this notice and the enclosed plat were mailed by registered mail, or delivered to the above named coal operators or coal owners at their above shown respective address \_\_\_\_\_ day \_\_\_\_\_ before, or on the same day with the mailing or delivery of this copy to the Department of Mines at Charleston, West Virginia.

Very truly yours,

PIP PETROLEUM CORPORATION  
By: Raymond B. Egan  
WELL OPERATOR

1814 Seventh Street  
STREET  
Parkersburg, West Virginia  
CITY OR TOWN

STATE

10/27/2023



Address }  
of }  
Well Operator }

\*Section 3 . . . . If no such objections be filed or be found by the department of mines, within said period of ten days from the receipt of said notice and plat by the department of mines, to said proposed location, the department shall forthwith issue to the well operator a drilling permit reciting the filing of such plat, that no objections have been made by the coal operators to the location, or found thereto by the department, and that the same is approved and the well operator authorized to proceed to drill at said location.

WAY-1395 PERMIT NUMBER  
Re-Drill

BLANKET BOND





Faint header text, possibly "DEPARTMENT OF THE ARMY" or similar.

Faint line of text, possibly a title or address line.

PIT PETROLEUM CORPORATION

None

1814 Seventh St., Parkersburg, W. Va.

April 25, 66

Union

Wayne

Georgia Dixon et al.

Kenova, West Virginia

J. A. Bailey Esq.

160

Howard Alexander

July 22, 1961

PIT Petroleum Corporation

PIT PETROLEUM CORPORATION

By:

1814 Seventh Street

Parkersburg, West Virginia

10/27/2023

10-1111  
10-1111



A-10

January 29, 1962  
"Centennial '63"

Pampas Petroleum  
Wayne  
West Virginia

Att: Mr. O. L. Hensworth  
Superintendent

Gentlemen:

Enclosed is Permit WAY-1395 for drilling Well  
No. 1 on J. A. Bailey Heirs Lease, Union District, Wayne  
County.

Please post one copy of permit at the well site  
and send us two copies of the well record when drilling  
is completed.

Very truly yours,

Assistant Director  
OIL AND GAS DIVISION

MG/jb  
enclosure

cc: Mr. Kenneth E. Butcher, Inspector

Mr. R. C. Tucker, Assistant State  
Geologist

bc: Mr. C. E. Roberts, Deputy Securities  
Commissioner

10/27/2023





State of West Virginia

Department of Mines  
Oil and Gas Division  
Charleston 5

April 27, 1966

Pig Petroleum Corporation  
1814 Seventh Street  
Parkersburg, West Virginia 26102

ATT: Raymond Loper

In Re: PERMIT NO. WAY-1395-RED  
FARM J. A. Bailey Est.  
WELL NO. 1  
DISTRICT Union  
COUNTY Wayne

Gentlemen:

Enclosed is Permit for drilling the above described well.

Please post one copy of permit at the well site and send us two copies of the well record when drilling has been completed.

Very truly yours,

GURMER WAMOCK  
Deputy Director  
Oil and Gas Division

GW/

Enclosure

cc: Mr. Kenneth Butcher, Inspector

West Virginia Geological and Economic Survey

10/27/2023



Formation	Color	Hard or Soft	Top 23	Bottom	Oil, Gas or Water	Depth Found	Remarks
Impure sand slate slate & shells Bottom hole	White		1317 1411 1435 1452	1411 1435 1452			

10/27/2023

Date \_\_\_\_\_, 19\_\_\_\_

APPROVED \_\_\_\_\_, Owner

By D. L. Hensworth  
(Title)





STATE OF WEST VIRGINIA  
DEPARTMENT OF MINES  
OIL AND GAS DIVISION 13

Quadrangle Wayne

Permit No. WAY-1395

WELL RECORD

Oil or Gas Well Dry Hole  
(KIND)

Company Pompa Petroleum Co  
Address 1020 Kennedy Bldg Tulsa 3, Oklahoma  
Farm J. A. Bailey Acres 160  
Location (waters) Tom's Creek  
Well No. 1 Elev. 675  
District Union County Wayne  
The surface of tract is owned in fee by J. A. Bailey Est.  
Address Wayne W. Va  
Mineral rights are owned by J. A. Bailey Est.  
Address Wayne W. Va

Casing and Tubing	Used in Drilling	Left in Well	Packers
Size			Kind of Packers <u>Lead</u>
16			<u>Rubber Bottom Hole</u>
13			Size of <u>6.5g</u>
10	<u>19'</u>		Depth set <u>1137'</u>
8 1/4	<u>202'</u>		
6 5/8	<u>1137'</u>		
5 3/16			
3			Perf. top
2			Perf. bottom
Liners Used			Perf. top
			Perf. bottom

Drilling commenced 2-26-62  
Drilling completed 3-24-62  
Date Shot From To  
With  
Open Flow /10ths Water in \_\_\_\_\_ Inch  
/10ths Merc. in \_\_\_\_\_ Inch  
Volume \_\_\_\_\_ Cu. Ft.  
Rock Pressure \_\_\_\_\_ lbs. \_\_\_\_\_ hrs.  
Oil \_\_\_\_\_ bbls., 1st 24 hrs.  
WELL ACIDIZED \_\_\_\_\_  
WELL FRACTURED \_\_\_\_\_

CASING CEMENTED \_\_\_\_\_ SIZE \_\_\_\_\_ No. Ft. \_\_\_\_\_ Date \_\_\_\_\_  
COAL WAS ENCOUNTERED AT None FEET \_\_\_\_\_ INCHES  
\_\_\_\_\_ FEET \_\_\_\_\_ INCHES FEET \_\_\_\_\_ INCHES  
\_\_\_\_\_ FEET \_\_\_\_\_ INCHES FEET \_\_\_\_\_ INCHES

RESULT AFTER TREATMENT \_\_\_\_\_  
ROCK PRESSURE AFTER TREATMENT \_\_\_\_\_  
Fresh Water \_\_\_\_\_ Feet Salt Water \_\_\_\_\_ Feet

Formation	Color	Hard or Soft	Top	Bottom	Oil, Gas or Water	Depth	Remarks
Surface			0	15			
Sand			15	20			
Slate			20	225	Water 40'		2 1/2 barrels per hr.
Sand	Grey	Soft	225	230			
Slate	Dark	Soft	230	255			
Slate	White	Soft	255	278	Water	435'	1 1/2 barrels per hr.
Slate & Shells			278	638			
Sand	White		638	648			
Slate & Shells			648	765			
Sand	Light		765	806			
Salt Sand			806	839	Water	839	2 barrels per hr.
Sitting Sand			839	895	Water	878	hole full of water
Salt Sand			895	981			
Slate & Shells			981	994			
Salt Sand			994	1058			
Slate			1058	1062			
Sand			1062	1092			
Little Lime			1092	1130			
Big Lime			1130	1305			
Big Lime			1305	1317			











STATE OF WEST VIRGINIA  
DEPARTMENT OF MINES  
OIL AND GAS DIVISION

Quadrangle Wayne

Permit No. WAY-1395 RED

**WELL RECORD**

WELL ORIGINALLY DRILLED BY PAMPAS PETROLEUM CO. Oil or Gas Well Dry  
(KIND)

Company PIP PETROLEUM CORPORATION  
Address 1814 7th St., Parkersburg, W. Va.  
Farm J. A. Bailey Est. Acres 160  
Location (waters) Toms Creek  
Well No. 1 Elev. 675  
District Union County Wayne  
The surface of tract is owned in fee by \_\_\_\_\_  
Address \_\_\_\_\_  
Mineral rights are owned by \_\_\_\_\_  
Address \_\_\_\_\_  
Drilling commenced 6/14/66  
Drilling completed 7/ 1/66  
Date Shot \_\_\_\_\_ From \_\_\_\_\_ To \_\_\_\_\_  
With \_\_\_\_\_  
Open Flow /10ths Water in \_\_\_\_\_ Inch  
/10ths Merc. in \_\_\_\_\_ Inch  
Volume \_\_\_\_\_ Cu. Ft.  
Rock Pressure \_\_\_\_\_ lbs. \_\_\_\_\_ hrs.  
Oil \_\_\_\_\_ bbls., 1st 24 hrs.  
WELL ACIDIZED \_\_\_\_\_  
WELL FRACTURED \_\_\_\_\_

Casing and Tubing	Used in Drilling	Left in Well	Packers
Size			Kind of Packer
16			
13			
10	23	23	Size of _____
8 1/4	234		
6 5/8	1137		Depth set _____
5 3/16			
3			Perf. top _____
2			Perf. bottom _____
Liners Used			Perf. top _____
			Perf. bottom _____

CASING CEMENTED \_\_\_\_\_ SIZE \_\_\_\_\_ No. Ft. \_\_\_\_\_ Date \_\_\_\_\_


COAL WAS ENCOUNTERED AT \_\_\_\_\_ FEET \_\_\_\_\_ INCHES  
\_\_\_\_\_ FEET \_\_\_\_\_ INCHES FEET \_\_\_\_\_ INCHES  
\_\_\_\_\_ FEET \_\_\_\_\_ INCHES FEET \_\_\_\_\_ INCHES

RESULT AFTER TREATMENT Not Treated.

ROCK PRESSURE AFTER TREATMENT \_\_\_\_\_

Fresh Water \_\_\_\_\_ Feet Salt Water \_\_\_\_\_ Feet

Formation	Color	Hard or Soft	Top	Bottom	Oil, Gas or Water	Depth	Remarks
SURFACE TO 1452' --- SEE ORIGINAL RECORD.							
Slate-Shells			1452	1873			
Gritty Shell			1873	1885			
Slate			1885	1923			
Br. Shale			1923	1948			
Berea Sd.			1948	1961	SH. Oil	1948 - 54	
Slate-Shells			1961	2070			
Br. Shale			2070	2165			
Wh. Shale			2165	2297			
Br. Shale			2297	2450			
Wh. Shale			2450	2480			
Br. Shale			2480	2812			
Wh. Shale			2812	3006			
Br. Shale			3006	3044			
			3044	3053			
Corniferous			3053	3803	SH. Gas	3335 - 45	
Big Six			3803	3839	SH. Oil	3345	
Slate-Shells			3839	3852	Black Water	3252 - 3265	
Red Rock			3852	3855			
Slate-Shells			3855	3863			
Pink Shale			3863	3987			
Gray Slate			3987	4045			
Red Rock			4045	4107			
Lime-Shells			4107	4185			
Clinton Sd.			4185	4210			
Gritty Shells			4210	4226			



10/27/2023

T.D. (over) 4226

DRY HOLE.







STATE OF WEST VIRGINIA  
DEPARTMENT OF MINES  
OIL AND GAS DIVISION

INSPECTOR'S WELL REPORT

Permit No. \_\_\_\_\_

Oil or Gas Well \_\_\_\_\_  
(KIND)


Company _____ Address _____ Farm _____ Well No. _____ District _____ County _____ Drilling commenced _____ Drilling completed _____ Total depth _____ Date shot _____ Depth of shot _____ Initial open flow _____ /10ths Water in _____ Inch Open flow after tubing _____ /10ths Merc. in _____ Inch Volume _____ Cu. Ft. Rock pressure _____ lbs. _____ hrs. Oil _____ bbls., 1st 24 hrs. Fresh water _____ feet _____ feet Salt water _____ feet _____ feet	CASING AND TUBING	USED IN DRILLING	LEFT IN WELL	PACKERS
	Size			Kind of Packer _____ Size of _____ Depth set _____ Perf. top _____ Perf. bottom _____ Perf. top _____ Perf. bottom _____
	16			
	13			
	10			
	8 1/4			
	6 5/8			
	5 3/16			
	3			
	2			
	Liners Used _____			

CASING CEMENTED \_\_\_\_\_ SIZE \_\_\_\_\_ No. FT. \_\_\_\_\_ Date \_\_\_\_\_

COAL WAS ENCOUNTERED AT \_\_\_\_\_ FEET \_\_\_\_\_ INCHES  
 \_\_\_\_\_ FEET \_\_\_\_\_ INCHES \_\_\_\_\_ FEET \_\_\_\_\_ INCHES  
 \_\_\_\_\_ FEET \_\_\_\_\_ INCHES \_\_\_\_\_ FEET \_\_\_\_\_ INCHES

Drillers' Names \_\_\_\_\_

Remarks:



DATE

DISTRICT WELL INSPECTOR

10/27/2023



STATE OF WEST VIRGINIA  
DEPARTMENT OF MINES  
OIL AND GAS DIVISION

Rotary   
Spudder   
Cable Tools   
Storage

INSPECTOR'S WELL REPORT

Permit No. Way 1395 P

Oil or Gas Well \_\_\_\_\_  
(KIND)

Company P. P. Petro Corp  
Address Parkersburg wva  
Farm J. A. Bailey  
Well No. one  
District Union County Wayne  
Drilling commenced \_\_\_\_\_  
Drilling completed \_\_\_\_\_ Total depth 4213  
Date shot \_\_\_\_\_ Depth of shot \_\_\_\_\_  
Initial open flow \_\_\_\_\_ /10ths Water in \_\_\_\_\_ Inch  
Open flow after tubing \_\_\_\_\_ /10ths Merc. in \_\_\_\_\_ Inch  
Volume \_\_\_\_\_ Cu. Ft.  
Rock pressure \_\_\_\_\_ lbs. \_\_\_\_\_ hrs.  
Oil \_\_\_\_\_ bbls., 1st 24 hrs.  
Fresh water \_\_\_\_\_ feet \_\_\_\_\_ feet  
Salt water \_\_\_\_\_ feet \_\_\_\_\_ feet

CASING AND TUBING	USED IN DRILLING	LEFT IN WELL	PACKERS
Size			
16			Kind of Packer
13			
10			Size of
8 1/4			
6 5/8			Depth set
5 3/16			
3			Perf. top
2			Perf. bottom
Liners Used			Perf. top
			Perf. bottom

CASING CEMENTED \_\_\_\_\_ SIZE \_\_\_\_\_ No. FT. \_\_\_\_\_ Date \_\_\_\_\_  
NAME OF SERVICE COMPANY \_\_\_\_\_  
COAL WAS ENCOUNTERED AT \_\_\_\_\_ FEET \_\_\_\_\_ INCHES  
\_\_\_\_\_ FEET \_\_\_\_\_ INCHES FEET \_\_\_\_\_ INCHES  
\_\_\_\_\_ FEET \_\_\_\_\_ INCHES FEET \_\_\_\_\_ INCHES

Drillers' Names \_\_\_\_\_

Remarks: Plugged and completed  
8-2-66

1-23-68  
DATE

RECEIVED  
West Virginia  
Dept. of Mines  
FEB 1968  
10/27/2023







STATE OF WEST VIRGINIA  
DEPARTMENT OF MINES  
OIL AND GAS WELLS DIVISION

RECEIVED

JUN 11 1975

OIL & GAS DIVISION  
DEPT. OF MINES

INSPECTOR'S WELL REPORT

Permit No. Way-1395 Redrill ← Oil or Gas Well \_\_\_\_\_  
(KIND)

Company	CASING AND TUBING	USED IN DRILLING	LEFT IN WELL	PACKERS
<u>Pep Petrol Inc.</u>	<u>16"</u>	<u>Dr. was issued</u>	<u>Pampas</u>	<u>Petrol</u>
Address <u>Parkersburg, W. Va.</u>	Size			
Farm <u>J.A. Bailey</u>	16			Kind of Packer _____
Well No. <u>1</u>	13			
District <u>Union</u> County <u>Wayne</u>	10			Size of _____
Drilling commenced _____	8 1/4			
Drilling completed _____ Total depth _____	6 5/8			Depth set _____
Date shot _____ Depth of shot _____	5 3/16			
Initial open flow _____ /10ths Water in _____ Inch	3			Perf. top _____
Open flow after tubing _____ /10ths Merc. in _____ Inch	2			Perf. bottom _____
Volume _____ Cu. Ft.	Liners Used			Perf. top _____
Rock pressure _____ lbs. _____ hrs.				Perf. bottom _____
Oil _____ bbls., 1st 24 hrs.	CASING CEMENTED _____ SIZE _____ No. FT. _____ Date _____			
Fresh water _____ feet _____ feet	NAME OF SERVICE COMPANY _____			
Salt water _____ feet _____ feet	COAL WAS ENCOUNTERED AT _____ FEET _____ INCHES			
	_____ FEET _____ INCHES _____ FEET _____ INCHES			
	_____ FEET _____ INCHES _____ FEET _____ INCHES			

Drillers' Names \_\_\_\_\_  
Remarks: This well was plugged by the Pampas Petrol Co. A permit was issued to redrill this well but was never used, so well is still plugged.

6-9-75  
DATE

K.E. Butcher  
DISTRICT WELL INSPECTOR

10/27/2023



STATE OF WEST VIRGINIA  
 DEPARTMENT OF MINES  
 OIL AND GAS WELLS DIVISION  
**INSPECTOR'S PLUGGING REPORT**

Permit No. \_\_\_\_\_ Well No. \_\_\_\_\_

COMPANY \_\_\_\_\_ ADDRESS \_\_\_\_\_

FARM \_\_\_\_\_ DISTRICT \_\_\_\_\_ COUNTY \_\_\_\_\_

Filling Material Used \_\_\_\_\_

Liner	Location	Amount	Packer	Location			
PLUGS USED AND DEPTH PLACED			BRIDGES		CASING AND TUBING		
CEMENT-THICKNESS	WOOD-SIZE	LEAD	CONSTRUCTION-LOCATION		RECOVERED	SIZE	LOST

Drillers' Names \_\_\_\_\_

Remarks: \_\_\_\_\_

\_\_\_\_\_ I hereby certify I visited the above well on this date.  
DATE

DISTRICT WELL INSPECTOR  
 10/27/2023





State of West Virginia

Department of Mines

Oil and Gas Division

Charleston 25305

July 2, 1975

JOHN ASHCRAFT  
Director

ROBERT L. DODD  
Deputy Director

Kenneth Butcher  
RFD # 1  
Barboursville, w.Va.

PERMIT WAY-1395-P  
COMPANY Pip Petroleum Corp.  
FARM J. A. Bailey, Est.  
WELL NO 1  
DISTRICT Union  
COUNTY Wayne

Dear Sir:

Please make a final inspection of the well described above.

Very truly yours,

Robert L. Dodd

RLD/  
cc

10/27/2023



PROPOSED MANNER OF PLUGGING AND FILLING WELL

(REQUIRED BY RULES AND REGULATIONS)

WEST VIRGINIA DEPARTMENT OF MINES

OIL AND GAS DIVISION

WORK ORDER

Well to be plugged and filled as follows:

Work Order prepared by the Department of Mines

Total depth 1452'

Fill with Clay from total depth 1452' to 1167' - 30' below 6 5/8" casing

Neat cement 1167' - 1157'

5' crushed stone on cement sealing hole in Big Line

Full 6 5/8" casing

Set a permanent Bridge at 800'

2 sacks neat cement and 5' crushed stone on bridge

Fill with Clay to 700'

Neat cement 700' - 690'

Set a permanent Bridge at 500' - below all fresh water

2 sacks neat cement and 5' crushed stone on bridge

Full 8-inch casing and

Fill with Clay to surface

Erect Marker in compliance with Rule 18, 1931 Regulations

To the Department of Mines  
Coal Owner or Operator,  
Lease or Property Owner.

Gentlemen:

This "work order" is submitted for your approval and concurrence and unless notified of your disapproval or non-concurrence, the undersigned will proceed with the plugging and filling of said well in the above described manner on the date inspector is notified after permit is issued.

Very truly yours,

Well Operator

No objections have been filed by the coal owner or coal operator, or any available adjacent lease or property owners or interposed by the Department of Mines to the manner herein described for the plugging and filling of the well above mentioned. Therefore, the same is hereby approved 10/27/2023

27th day of MARCH, 1962

DEPARTMENT OF MINES  
Oil and Gas Division

By: \_\_\_\_\_

NOTE: This "work order" shall be filed in triplicate, one copy for the files of the Department of Mines; one to be approved or corrected and returned to the well operator as his authority for plugging said well; and one for the well inspector.





STATE OF WEST VIRGINIA  
DEPARTMENT OF MINES  
OIL AND GAS DIVISION

NOTICE OF INTENTION TO PLUG AND ABANDON WELL

(REQUIRED BY SECTION 9, ARTICLE 4, CHAPTER 22 OF THE CODE)

TO THE DEPARTMENT OF MINES,  
Charleston, W. Va.

None  
Coal Operator

Pampas Petroleum Co.  
Name of Well Operator

Address

1050 Kennedy Bldg Tulsa 3 Oklahoma  
Complete Address

Coal Owner

March 26, 1962  
Date

WELL TO BE ABANDONED

Address

Union District

Lease or Property Owner

Wayne County

Address

Well No. 1

J. A. Bailey Est. Farm

Inspector to be notified KENNETH BUTCHER  
RFD #1, BARBOURSVILLE,  
W. VA.

Telephone Number REgent 6-1933

Gentlemen:— **WANTS TO BEGIN AT ONCE.**


The undersigned well operator is about to abandon the above described well and will commence

the work of plugging and abandoning said well on the date inspector is notified (which date shall not be less than five days after the day on which this notice so mailed is received, or in due course should be received by the Department of Mines).

This notice is given you in order that your respective representatives may be present at the plugging and filling of said well. You are further notified that whether you are represented or not represented the undersigned will proceed on that date, or shortly thereafter, to plug and fill said well in the manner required by Section 10, Article 4, Chapter 22 of the Code and given in detail on the reverse side of this notice, in "Work Order."

This notice is being mailed by registered mail to each of you at the above addresses on the above date.

Very truly yours,



A. L. Hamsworth  
Box 236  
Wayne, W. Va.  
Well Operator

NOTE: Upon the abandonment of any well drilled prior to June 1, 1929, a plat prepared by a registered engineer, shall be filed with THREE COPIES OF APPLICATION, (OG-9) AND "WORK ORDER" AND TWO COPIES OF THE WELL RECORD, (OG-10). The map must show the district and county in which the tract of land is located, the name and acreage of same, the name or names of the owners and names of adjacent tracts and the location of the well to be abandoned, determined by survey with the courses and distances of such well from two permanent points or landmarks on said tract.

10/27/2023

NOTE: In case plugging is not commenced within four months from the date of permit, same shall expire and be of no further force or effect.

NOTE: PERMIT IS NOT TRANSFERABLE.

WAY-1395-P

Permit Number



STATE OF WEST VIRGINIA  
DEPARTMENT OF MINES  
OIL AND GAS DIVISION

AFFIDAVIT OF PLUGGING AND FILLING WELL

AFFIDAVIT SHOULD BE MADE IN TRIPLICATE, ONE COPY MAILED TO THE DEPARTMENT, ONE COPY TO BE RETAINED BY THE WELL OPERATOR AND THE THIRD COPY (AND EXTRA COPIES IF REQUIRED) SHOULD BE MAILED TO EACH COAL OPERATOR AT THEIR RESPECTIVE ADDRESSES.

None	Pampas Petroleum Co.
COAL OPERATOR OR OWNER	NAME OF WELL OPERATOR
ADDRESS	1020 Kennedy Bldg. Tulsa 3, Oklahoma
COAL OPERATOR OR OWNER	COMPLETE ADDRESS
ADDRESS	J.A. Bailey #1 Toms Creek 19 62
LEASE OR PROPERTY OWNER	WELL AND LOCATION
ADDRESS	Union District
	Wayne County
	Well No. 1
	J.A. Bailey Est. Farm

STATE INSPECTOR SUPERVISING PLUGGING Kenneth Butcher R.F.D.#1, Barboursville, W.Va.

AFFIDAVIT

STATE OF WEST VIRGINIA,  
County of Wayne } ss:  
Walter Lowe

and Lloyd A. Lowe  
being first duly sworn according to law depose and say that they are experienced in the work of plugging and filling oil and gas wells and were employed by Pampas Petroleum Co., well operator, and participated in the work of plugging and filling the above well, that said work was commenced on the 29th day of March, 19 62, and that the well was plugged and filled in the following manner:

SAND OR ZONE RECORD	FILLING MATERIAL	PLUGS USED	CASING		
			CSG PULLED	CSG LEFT IN	
FORMATION		SIZE & KIND			
Slate & Shells	Lime - Fill with clay 1452 to 1167', neat cement 1167 and 1157', 5' crushed stone, set permanent bridge 800' 2 seks of cement and 5' of crushed stone on bridge, fill with clay to 700', neat cement 700' to 690 set permanent bridge 500', 2 sacks Keat Cement 5' of crushed stone on bridge.  Pull 8' Csg. Fill with clay to surface				
Injum Sand & Big					
COAL SEAMS		DESCRIPTION OF MONUMENT			
(NAME) None		2" pipe set in cement			
(NAME) None					
(NAME) None					
(NAME) None					


and that the work of plugging and filling said well was completed on the 5 day of April, 19 62.

And further deponents saith not.

Walter Lowe  
Lloyd Lowe 10/27/2023

Sworn to and subscribed before me this 11th day of April, 1962.

My commission expires: June 12th 1968



Virgil Mills Notary Public, WAY-1395-P

Permit No.







STATE OF WEST VIRGINIA  
DEPARTMENT OF MINES  
OIL AND GAS WELLS DIVISION

RECEIVED

SEP 2 - 1975

OIL & GAS DIVISION  
DEPT. OF MINES

INSPECTOR'S WELL REPORT

Permit No. Way 1395 P

Oil or Gas Well \_\_\_\_\_  
(KIND)

Company	CASING AND TUBING	USED IN DRILLING	LEFT IN WELL	PACKERS
<u>Rip Petrol. Corp.</u>	Size			
<u>Wayne, W. Va.</u>				Kind of Packer
<u>J. A. Bailey Est.</u>	14			
	13			
Well No. _____	10			Size of _____
District <u>Union</u> County <u>Wayne</u>	8 1/4			
Drilling commenced _____	6 5/8			Depth set _____
Drilling completed _____ Total depth _____	5 3/16			
Date shot _____ Depth of shot _____	3			Perf. top _____
Initial open flow _____ /10ths Water in _____ Inch	2			Perf. bottom _____
Open flow after tubing _____ /10ths Merc. in _____ Inch	Liners Used			Perf. top _____
Volume _____ Cu. Ft.				Perf. bottom _____
Rock pressure _____ lbs. _____ hrs.	CASING CEMENTED _____ SIZE _____ No. FT. _____ Date _____			
Oil _____ bbls., 1st 24 hrs.	NAME OF SERVICE COMPANY _____			
Fresh water _____ feet _____ feet	COAL WAS ENCOUNTERED AT _____ FEET _____ INCHES			
Salt water _____ feet _____ feet	_____ FEET _____ INCHES _____ FEET _____ INCHES			
	_____ FEET _____ INCHES _____ FEET _____ INCHES			

Drillers' Names \_\_\_\_\_

Remarks:

*Final inspection made on this well.*

8-27-75  
DATE

K.E. Butcher  
DISTRICT WELL INSPECTOR  
10/27/2023



STATE OF WEST VIRGINIA  
 DEPARTMENT OF MINES  
 OIL AND GAS WELLS DIVISION  
**INSPECTOR'S PLUGGING REPORT**

Permit No. \_\_\_\_\_

Well No. \_\_\_\_\_

COMPANY \_\_\_\_\_ ADDRESS \_\_\_\_\_

FARM \_\_\_\_\_ DISTRICT \_\_\_\_\_ COUNTY \_\_\_\_\_

Filling Material Used \_\_\_\_\_

Liner	Location	Amount	Packer	Location		
PLUGS USED AND DEPTH PLACED			BRIDGES	CASING AND TUBING		
CEMENT-THICKNESS	WOOD-SIZE	LEAD	CONSTRUCTION-LOCATION	RECOVERED	SIZE	LOST

Drillers' Names \_\_\_\_\_

Remarks: \_\_\_\_\_

\_\_\_\_\_ I hereby certify I visited the above well on this date.

DATE

DISTRICT WELL INSPECTOR  
**10/27/2023**





State of West Virginia

Department of Mines

Oil and Gas Division

Charleston 25305

September 3, 1975

Pip Petroleum Corporation  
P.O. Box 505  
Wayne, W.Va. 25570

In Re: Permit No. WAY-1395-P  
Farm J. A. Bailey, Est.  
Well No. 1  
District Union  
County Wayne

Gentlemen:

The final inspection report for the well which is described above has been received in this office. Only the column checked below applies.

XXXXXX The bond covering the well designated by the above permit number has been released under your Blanket Bond.

         Please return the enclosed cancelled bond which covered the well designated by the above permit number to the Surety Company who executed said bond in your behalf, in order that they may give you credit on their records.

Very truly yours,

Deputy Director  
Oil and Gas Division

RLD/cc  
Enclosure:

10/27/2023



PROPOSED MANNER OF PLUGGING AND FILLING WELL

(REQUIRED BY RULES AND REGULATIONS)

WEST VIRGINIA DEPARTMENT OF MINES

OIL AND GAS DIVISION

WORK ORDER

Well to be plugged and filled as follows:

TOTAL DEPTH - 4226'

Fill with non-porous material to 4165'

Bridge at 4165'

Cement plug at 4150 to 4165

Bridge at 3033

Cement Plug at 3018 to 3033

Bridge at 1928

Cement Plug at 1913 to 1928

Bridge at 1297

Cement Plug at 1282 to 1297

Bridge at 1122

Cement Plug at 1007 to 1122

Fill with non-porous material to 786

Cement Plug at 771 to 786

Bridge at 465

Cement Plug at 450 to 465

Bridge at 300

Cement Plug at 285 to 300

Fill to surface with non porous material.

Will pull casing as well is plugged back to each string.


Marker to be erected in accordance with Regulations dated July 1, 1963, Rule 12.

To the Department of Mines  
Coal Owner or Operator,  
Lease or Property Owner.

Gentlemen:

This "work order" is submitted for your approval and concurrence and unless notified of your disapproval or non-concurrence, the undersigned will proceed with the plugging and filling of said well in the above described manner on the date inspector is notified after permit is issued.

Very truly yours,



PIP PETROLEUM CORPORATION Well Operator

No objections have been filed by the coal owner or coal operator, or any available adjacent lease or property owners or interposed by the Department of Mines to the manner herein described for the plugging and filling of the well above mentioned. Therefore, the same is hereby approved.

9 day of August, 1966.

DEPARTMENT OF MINES  
Oil and Gas Division

By: Garner Wamack

NOTE: This "work order" shall be filed in triplicate, one copy for the files of the Department of Mines; one to be approved or corrected and returned to the well operator as his authority for plugging said well; and one for the well inspector.





STATE OF WEST VIRGINIA  
DEPARTMENT OF MINES  
OIL AND GAS DIVISION

NOTICE OF INTENTION TO PLUG AND ABANDON WELL

(REQUIRED BY SECTION 9, ARTICLE 4, CHAPTER 22 OF THE CODE)

To THE DEPARTMENT OF MINES,  
Charleston, W. Va.

NONE  
Coal Operator

PIP PETROLEUM CORPORATION  
Name of Well Operator

Address

1814 Seventh St., Parkersburg, W. Va.  
Complete Address

Coal Owner

August 8, 1966  
Date

Address

WELL TO BE ABANDONED  
Union District

Georgia Dixon et al  
Lease or Property Owner

Wayne County

Kenova, W. Va.  
Address

Well No. 1

J.A. Bailey Est. Farm

Inspector to be notified KEN BUTCHER Telephone Number 7361933

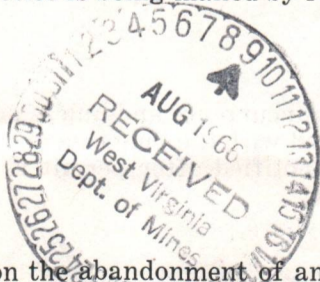
Gentlemen:— ~~To Begin Immediately~~ 24 HRS IN ADVANCE

The undersigned well operator is about to abandon the above described well and will commence

the work of plugging and abandoning said well on the date inspector is notified (which date shall not be less than five days after the day on which this notice so mailed is received, or in due course should be received by the Department of Mines).

This notice is given you in order that your respective representatives may be present at the plugging and filling of said well. You are further notified that whether you are represented or not represented the undersigned will proceed on that date, or shortly thereafter, to plug and fill said well in the manner required by Section 10, Article 4, Chapter 22 of the Code and given in detail on the reverse side of this notice, in "Work Order."

This notice is being mailed by registered mail to each of you at the above addresses on the above date.



Very truly yours,

R.S. Lopez

PIP PETROLEUM CORPORATION Well Operator

NOTE: Upon the abandonment of any well drilled prior to June 1, 1929, a plat prepared by a registered engineer, shall be filed with THREE COPIES OF APPLICATION, (OG-9) AND "WORK ORDER" AND TWO COPIES OF THE WELL RECORD, (OG-10). The map must show the district and county in which the tract of land is located, the name and acreage of same, the name or names of the owners and names of adjacent tracts and the location of the well to be abandoned, determined by survey with the courses and distances of such well from two permanent points or landmarks on said tract.

10/27/2023

NOTE: In case plugging is not commenced within four months from the date of permit, same shall expire and be of no further force or effect.

NOTE: PERMIT IS NOT TRANSFERABLE.

BLANKET BOND.

WAY-1395-P

Permit Number



STATE OF WEST VIRGINIA  
DEPARTMENT OF MINES  
OIL AND GAS WELLS DIVISION

RECEIVED

JUL 02 1975

OIL & GAS DIVISION  
DEPT. OF MINES

AFFIDAVIT OF PLUGGING AND FILLING WELL

AFFIDAVIT SHOULD BE MADE IN TRIPLICATE, ONE COPY MAILED TO THE DEPARTMENT, ONE COPY TO BE RETAINED BY THE WELL OPERATOR AND THE THIRD COPY (AND EXTRA COPIES IF REQUIRED) SHOULD BE MAILED TO EACH COAL OPERATOR AT THEIR RESPECTIVE ADDRESSES.

None	Pip Petroleum Corporation
COAL OPERATOR OR OWNER	NAME OF WELL OPERATOR
ADDRESS	Box 505, Wayne, West Virginia 25570
	COMPLETE ADDRESS
COAL OPERATOR OR OWNER	19
ADDRESS	WELL AND LOCATION
LEASE OR PROPERTY OWNER	Union District
ADDRESS	Wayne County
	Well No. 1
	J. A. Bailey, Est. Farm
STATE INSPECTOR SUPERVISING PLUGGING	Kenneth Butcher

AFFIDAVIT

STATE OF WEST VIRGINIA, }  
County of \_\_\_\_\_ } ss:

and \_\_\_\_\_  
being first duly sworn according to law depose and say that they are experienced in the work of plugging and filling oil and gas wells and were employed by \_\_\_\_\_, well operator, and participated in the work of plugging and filling the above well, that said work was commenced on the \_\_\_\_\_ day of \_\_\_\_\_, 19\_\_\_\_, and that the well was plugged and filled in the following manner:

SAND OR ZONE RECORD	FILLING MATERIAL	PLUGS USED	CASING	
			CSG PULLED	CSG LEFT IN
FORMATION	Total Depth 4226' Dry Hole	SIZE & KIND		
Gritty	Clay 4165-4226			
Lime Shell	Bridge 4165		10" 23	23
Lime Shell	Cement 4150-4165	Cement	8 1/2"-234	0
	Bridge 3033			
White Shale	Cement 3018-3033	Cement	(6 5/8-1137)	0
Brown Shale	Bridge 1928			
Brown Shale	Cement 1913-1928	Cement		
	Bridge 1297			
	Cement 1282-1297	Cement		
	Bridge 1122			
	Cement 1007-1122	Cement		
	Hill hole with clay to 786			
	Cement 771- 786	Cement		
	Bridge 465			
	Cement 450- 465	Cement		
COAL SEAMS	Bridge 300			
(NAME)	Cement plug 285- 300	DESCRIPTION OF MONUMENT		
(NAME)	Hill to surface with clay	10" casing capped		
(NAME)		Pip Petroleum Corporation		
(NAME)		August 30, 1966		

and that the work of plugging and filling said well was completed on the 30<sup>th</sup> day of August, 1966.

And further deponents saith not.

Lloyd A. Lowel 10/27/2023  
W.A. F. Lowe

Sworn to and subscribed before me this 27<sup>th</sup> day of June, 1975.

My commission expires:  
Feb 20<sup>th</sup> 1977

Notary Public.  
Permit No. Wayne-1395-P



