



STATE OF WEST VIRGINIA
DEPARTMENT OF MINES
OIL AND GAS DIVISION

NOTICE OF PROPOSED LOCATION OF OIL AND GAS WELL

To THE DEPARTMENT OF MINES,
Charleston, W. Va.

RE - DRILL

_____	United Fuel Gas Company
COAL OPERATOR OR COAL OWNER	NAME OF WELL OPERATOR
_____	Charleston, West Virginia
ADDRESS	COMPLETE ADDRESS
_____	April 25, 19 62
COAL OPERATOR OR COAL OWNER	PROPOSED LOCATION
_____	Grant District
ADDRESS	Wayne County
United Fuel Gas Company	Well No. 2317 ^{38° 05'} ^{82° 15' E.} 819-38
OWNER OF MINERAL RIGHTS	United Fuel Gas Co. Min.Tr.#1 Farm
Charleston, W. Va.	40,578.86 Acres
ADDRESS	

GENTLEMEN:

The undersigned well operator is entitled to drill upon the above named farm or tract of land for oil and gas, having fee title thereto, (or as the case may be) under grant or lease dated _____
 December 26, 1946, made by Huntington Development & Gas Co., to
 United Fuel Gas Co., and recorded on the 27th day
 of December 1946, in the office of the County Clerk for said County in
 Book 234, page 318.

The enclosed plat was prepared by a competent engineer and shows the proposed location of a well to be drilled for oil and gas by the undersigned well operator on the farm and in the Magisterial District and County above named, determined by survey and courses and distances from two permanent points, or land marks.

The undersigned well operator is informed and believes there are no coal operators operating beds of coal beneath said farm or tract of land on which said well is located, or within 500 feet of the boundaries of the same, who have mapped their workings and filed their maps as required by law, excepting the coal operators or coal owners (if any) above named as addressees.

The above named coal operators or coal owners (if any) are notified that any objections they may desire to make to such proposed location, or which they are required to make by Section 3 of said Code, if the drilling of a well at said proposed location will cause a dangerous condition in or about their respective coal mines, must be received by, or filed with the Department of Mines within ten* days from the receipt of a copy of this notice and accompanying plat by said Department. Said coal operators are further notified that forms for use in making such objections will be furnished to them by the Department of Mines promptly on request and that all such objections must set forth as definitely as is reasonably possible the ground or grounds on which such objections are based and indicate the direction and distance the proposed location should be moved to overcome same.


(The next paragraph is to be completed only in Department's copy.)

Copies of this notice and the enclosed plat were mailed by registered mail, or delivered to the above named coal operators or coal owners at their above shown respective address _____ day _____ before, or on the same day with the mailing or delivery of this copy to the Department of Mines at Charleston, West Virginia.

Very truly yours,

UNITED FUEL GAS COMPANY
 WELL OPERATOR
 P. O. Box 1273
 STREET
 Charleston 25
 CITY OR TOWN
 West Virginia
 STATE

Address of Well Operator }



*Section 3 If no such objections be filed or be found by the department of mines, within said period of ten days from the receipt of said notice and plat by the department of mines, to said proposed location, the department shall forthwith issue to the well operator a drilling permit reciting the filing of such plat, that no objections have been made by the coal operators to the location, or found thereto by the department, and that the same is approved and the well operator authorized to proceed to drill at said location.

1414-Redrill

27

A-10

UNITED FUEL GAS COMPANY



ADDRESS REPLY TO
POST OFFICE BOX 1273
CHARLESTON 25, WEST VIRGINIA

June 28, 1962

State of West Virginia
Department of Mines
Oil and Gas Division
Charleston, West Virginia
Gentlemen:


*Cancel
in file*

Please cancel Permit No. WAY-1414-R, Well No. 2317,
United Fuel Gas Co. Mineral Tract #1, Grant District, Wayne
County, West Virginia.

Yours truly,

S. R. Ferrell, Superintendent
Civil Engineering Department

SRF:wr



10/27/2023

UNITED FUEL GAS COMPANY

Addressed to
Post Office Box
Charleston, West Virginia

June 20, 1911

State of West Virginia
Department of Mines
Oil and Gas Division
Charleston, West Virginia
Gentlemen:

Please transfer Permit No. WAY-1024-K, Well No. 231V,
United Fuel Gas Co., Mineral tract #1, Grant District, Wayne
County, West Virginia.

Yours truly,

[Signature]
Civil Engineering Department
Charleston, West Virginia

SR:wr





STATE OF WEST VIRGINIA
DEPARTMENT OF MINES
CHARLESTON

July 2, 1962

Mr. S. R. Ferrell, Superintendent
Civil Engineering Department
United Fuel Gas Company
Box 1273
Charleston 25, West Virginia

Re: Permit Way - 1414 - R
Well No. 2317, Grant
District.

Dear Mr. Ferrell:

In compliance with your request of June 28,
we have cancelled Permit Way - 1414 to redrill the
well described above, Thank you.

Very truly yours,

Assistant Director
Oil and Gas Division

MEG:a
cc:Mr. Kenneth E. Butcher
Files

10/27/2023

C
O
P
Y

A-11



STATE OF WEST VIRGINIA
DEPARTMENT OF MINES
CHARLESTON

July 2, 1962

Mr. S. R. Ferrell, Superintendent
Civil Engineering Department
United Fuel Gas Company
Box 1273
Charleston 25, West Virginia

C
O
P
Y

Re: Permit Way - 1414 - R
Well No. 5317, Grant
District.

Dear Mr. Ferrell:

In compliance with your request of June 28,
we have cancelled Permit Way - 1414 to re-drill the
well described above. Thank you.

Very truly yours,

Assistant Director
Oil and Gas Division

MEG:a
cc:Mr. Kenneth E. Butcher
Files

Latitude $38^{\circ} 10'$

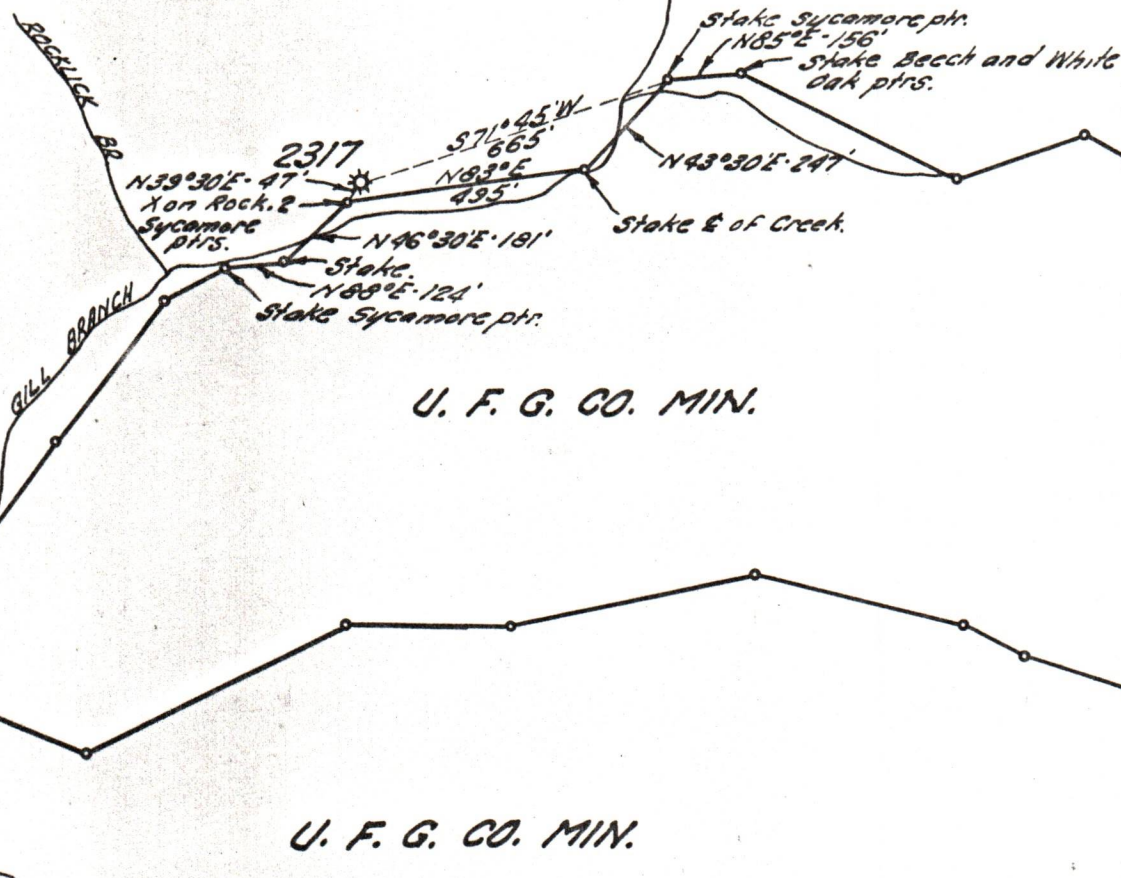
Longitude $82^{\circ} 15'$

U. F. G. CO. MIN.

+

U. F. G. CO. MIN.

U. F. G. CO. MIN.



- Redrill
- New Location ..
- Drill Deeper
- Abandonment.....

CORRECTED LATITUDE

Company UNITED FUEL GAS CO.
 Address CHARLESTON, W. VA.
 Farm UNITED FUEL GAS CO. MIN.
 Tract 1 Acres 40,578 ^{86 REF} Lease No. 24686
 Well (Farm) No. _____ Serial No. 2317
 Elevation (Spirit Level) 819.38'
 Quadrangle WAYNE
 County WAYNE District GRANT
 Engineer Seybert R. Jewell
 Engineer's Registration No. 2529
 File No. 26-43 Drawing No. _____
 Date 4-13-62 Scale 1" = 400'

STATE OF WEST VIRGINIA
 DEPARTMENT OF MINES
 OIL AND GAS DIVISION
 CHARLESTON

WELL LOCATION MAP
 FILE NO. WAY-111A ^{10/27/2003}
Cancelled 7/2/62

+ Denotes location of well on United States Topographic Maps, scale 1 to 62,500, latitude and longitude lines being represented by border lines as shown.

- Denotes one inch spaces on border line of original tracing.