



STATE OF WEST VIRGINIA  
DEPARTMENT OF MINES  
OIL AND GAS DIVISION

NOTICE OF PROPOSED LOCATION OF OIL AND GAS WELL

To THE DEPARTMENT OF MINES,  
Charleston, W. Va.

_____	<u>KENNETH R. INGLE</u>
COAL OPERATOR OR COAL OWNER	NAME OF WELL OPERATOR
_____	<u>514 COURT BUILDING, EVANSVILLE 8, IND.</u>
ADDRESS	COMPLETE ADDRESS
_____	<u>NOV. 3</u> , 19 <u>62</u>
COAL OPERATOR OR COAL OWNER	PROPOSED LOCATION
_____	<u>LINCOLN</u> District
ADDRESS	<u>WAYNE</u> County
OWNER OF MINERAL RIGHTS	Well No. <u>1</u> <u>38° 05'</u> <u>82° 30'</u> <u>Elev. 635'</u>
_____	<u>(JOHN BRANHAM) LAURA ADKINS</u> Farm
ADDRESS	<u>SURF.</u> <u>50 acres</u> <u>MIN.</u>

GENTLEMEN:

The undersigned well operator is entitled to drill upon the above named farm or tract of land for oil and gas, having fee title thereto, (or as the case may be) under grant or lease dated NOV. 22 1962, made by Laura Adkins, J. W. & Ida Adkins, to OHIN KEARNS, and recorded on the 14 day of Feb. 1962, in the office of the County Clerk for said County in Book 52, page 473.

The enclosed plat was prepared by a competent engineer and shows the proposed location of a well to be drilled for oil and gas by the undersigned well operator on the farm and in the Magisterial District and County above named, determined by survey and courses and distances from two permanent points, or land marks.

The undersigned well operator is informed and believes there are no coal operators operating beds of coal beneath said farm or tract of land on which said well is located, or within 500 feet of the boundaries of the same, who have mapped their workings and filed their maps as required by law, excepting the coal operators or coal owners (if any) above named as addressees.

The above named coal operators or coal owners (if any) are notified that any objections they may desire to make to such proposed location, or which they are required to make by Section 3 of said Code, if the drilling of a well at said proposed location will cause a dangerous condition in or about their respective coal mines, must be received by, or filed with the Department of Mines within ten\* days from the receipt of a copy of this notice and accompanying plat by said Department. Said coal operators are further notified that forms for use in making such objections will be furnished to them by the Department of Mines promptly on request and that all such objections must set forth as definitely as is reasonably possible the ground or grounds on which such objections are based and indicate the direction and distance the proposed location should be moved to overcome same.

(The next paragraph is to be completed only in Department's copy.)


Copies of this notice and the enclosed plat were mailed by registered mail, or delivered to the above named coal operators or coal owners at their above shown respective address \_\_\_\_\_ day \_\_\_\_\_ before, or on the same day with the mailing or delivery of this copy to the Department of Mines at Charleston, West Virginia.

Very truly yours,

Kenneth R. Ingle, (by Roy S. Hancock)  
WELL OPERATOR  
514 COURT BUILDING  
STREET  
EVANSVILLE  
CITY OR TOWN  
INDIANA  
STATE

Address of Well Operator }

10/27/2023



Send Permit to Roy S. Hancock P.O. Box 35 Walton, West Va.

\*Section 3 . . . . If no such objections be filed or be found by the department of mines, within said period of ten days from the receipt of said notice and plat by the department of mines, to said proposed location, the department shall forthwith issue to the well operator a drilling permit reciting the filing of such plat, that no objections have been made by the coal operators to the location, or found thereto by the department, and that the same is approved and the well operator authorized to proceed to drill at said location.

A-10

November 19, 1962  
"Centennial '63"

Mr. Kenneth R. Ingle  
c.o Mr. Roy S. Hancock  
P. O. Box 35  
Walton, West Virginia

Gentlemen:

Enclosed is Permit WAY-1448 for drilling Well No. 1 on Laura Adkins - Mineral, John Branham - Surface Lease, Lincoln District, Wayne County.

Please post one copy of permit at the well site and send us two copies of the well record when drilling is completed.

Please refer to directive regarding casing of oil and gas wells sent you previously.

Very truly yours,

Executive Secretary  
OIL AND GAS DIVISION

GW/jb  
enclosure

cc: Mr. Kenneth E. Butcher, Inspector

Mr. R. C. Tucker, Assistant  
State Geologist

Mr. Kenneth R. Ingle  
514 Court Building  
Evansville 8, Indiana

bc: Mr. C. E. Roberts, Deputy  
Securities Commissioner

10/27/2023





STATE OF WEST VIRGINIA  
DEPARTMENT OF MINES  
OIL AND GAS DIVISION

Quadrangle Lousia, W. Va.

WELL RECORD

Oil or Gas Well Gas  
(KIND)

Permit No. Way-1448

Company Kenneth R. Ingle  
Address Evansville 8, Ind.  
Farm Laura Atkins Acres 50  
Location (waters) Lost Creek  
Well No. 1 Elev. 635  
District Lincoln County Wayne  
The surface of tract is owned in fee by John Branham  
Address Ft. Gay, W. Va.  
Mineral rights are owned by Laura Atkins  
Address \_\_\_\_\_

Casing and Tubing	Used in Drilling	Left in Well	Packers
Size			Kind of Packer
16			
13			
10	25'	25'	Size of
8 1/4	226'-9"	226'-9"	<u>Set behind pipe</u>
6 5/8	920'	none	Depth set
5 3/16			
<del>4 1/2</del> 4 1/2"	1174'	1174'	Perf. top <u>1142</u>
2			Perf. bottom <u>1154</u>
Liners Used			Perf. top _____
			Perf. bottom _____

Drilling commenced Nov. 21 1962  
Drilling completed Dec. 22 1962  
Date Shot \_\_\_\_\_ From \_\_\_\_\_ To \_\_\_\_\_  
With \_\_\_\_\_  
Open Flow \_\_\_\_\_ /10ths Water in \_\_\_\_\_ Inch  
\_\_\_\_\_ /10ths Merc. in \_\_\_\_\_ Inch  
Volume \_\_\_\_\_ 25 M. Cu. Ft.  
Rock Pressure 500 lbs. \_\_\_\_\_ hrs.  
Oil none bbls., 1st 24 hrs.  
WELL ACIDIZED \_\_\_\_\_ to 170 FEET \_\_\_\_\_ INCHES  
\_\_\_\_\_ FEET \_\_\_\_\_ INCHES  
WELL FRACTURED River Fract. 45,000# sand


CASING CEMENTED 4 1/2" SIZE 220 No. Ft. 12/19/62 Date  
Cemented by Dowell, Set behind pipe  
COAL WAS ENCOUNTERED AT 168 FEET \_\_\_\_\_ INCHES  
\_\_\_\_\_ FEET \_\_\_\_\_ INCHES  
\_\_\_\_\_ FEET \_\_\_\_\_ INCHES

RESULT AFTER TREATMENT 1500 M.C.F. Gas open flow

ROCK PRESSURE AFTER TREATMENT 500# - 24 lbs.

Fresh Water \_\_\_\_\_ Feet Salt Water \_\_\_\_\_ Feet

Formation	Color	Hard or Soft	Top	Bottom	Oil, Gas or Water	Depth	Remarks
Surface			0	24			
Sand			24	90			
slate			90	168	water	168	fresh
coal			168	170			
slate			170	192			
sand			192	200			
slate			200	240			
slate&shells			240	270			
slate			270	310			
sand			310	325			
slate			325	440			
S. Sand			440	747			
slate			747	775			
2nd, salt sand			775	810	water	780	salt, hole full
slate			810	817			
Red Rock			817	820			
slate& shells			820	870			
Little Lime			870	873			
slate			873	900			
Maxon Sand			900	906			
big lime			906	1105	show of gas	947	
Keener Sand			1105	1117			
Shale			1117	1135	gas	1135	- 10/27/2023
Injun Sand	gray		1135	1172			
Shale			1172	1183			
				t.d. 1183			



1.0 API well number: (If not available, leave blank. 14 digits.)	<u>47-099-02-1448-0000</u>				
2.0 Type of determination being sought: (Use the codes found on the front of this form.)	<u>108</u> Section of NGPA	<u>Stripper</u> Category Code			
3.0 Depth of the deepest completion location: (Only needed if sections 103 or 107 in 2.0 above.)	<u>1183</u> feet				
4.0 Name, address and code number of applicant: (35 letters per line maximum. If code number not available, leave blank.)	<u>Franklin Adkins</u> Name		<u>000131</u> Seller Code		
	<u>P. O. Box 68</u> Street				
	<u>Ona, W. Va.</u> City	State	<u>25545</u> Zip Code		
5.0 Location of this well: (Complete (a) or (b).) (a) For onshore wells (35 letters maximum for field name.)	<u>Lincoln District</u>				
	<u>Wayne</u> Field Name	<u>W. Va.</u> State			
	County				
(b) For OCS wells:	Area Name		Block Number		
	Date of Lease:				
	Mo.	Day	Yr.	OCS Lease Number	
(c) Name and identification number of this well: (35 letters and digits maximum.)	<u>Laura Atkins #1</u>				
(d) If code 4 or 5 in 2.0 above, name of the reservoir: (35 letters maximum.)	<u>Injun Sand</u>				
6.0 (a) Name and code number of the purchaser: (35 letters and digits maximum. If code number not available, leave blank.)	<u>Industrial Gas Corp.</u> Name		<u>009283</u> Buyer Code		
(b) Date of the contract:	<u>12/14/82</u> Mo. Day Yr.				
(c) Estimated annual production:	<u>3,600</u> MMcf.				
	(a) Base Price (\$/MMBTU)	(b) Tax	(c) All Other Prices (Indicate (+) or (-).)	(d) Total of (a), (b) and (c)	
7.0 Contract price: (As of filing date. Complete to 3 decimal places.)	<u>3.066</u>	<u>.3525</u>	<u>.4599</u>	<u>3.878</u>	
8.0 Maximum lawful rate: (As of filing date. Complete to 3 decimal places.)	<u>3.066</u>	<u>.3525</u>	<u>.4599</u>	<u>3.878</u>	
9.0 Person responsible for this application:	<u>Franklin Adkins</u> Name		<u>Agent</u> Title		
Agency Use Only	<u>Franklin Adkins</u> Signature				
Date Received by Juris. Agency <u>AUG 26 1981</u>	<u>Aug. 21, 1981</u> Date Application is Completed		<u>304 7433843</u> Phone Number		
Date Received by FERC					

10/27/2023

PARTICIPANTS:

DATE: DEC 1 1981

BUYER-SELLER CODE

WELL OPERATOR: Franklin Adkins

000131

FIRST PURCHASER: Industrial Gas Corp

009283

OTHER: \_\_\_\_\_

W. Va. Department of Mines, Oil & Gas Division  
 WELL DETERMINATION FILE NUMBER  
81-08-26-108-099-1448  
 Use Above File Number on all Communications  
 Relating to Determination of this Well

*Checked. MS  
 Qualifies J E Huggins*

CHECK EACH ITEM AS COMPLETE OR NOTE WHAT IS MISSING

ITEM NO.

- 1. FERC -121  Items not completed - Line No. \_\_\_\_\_
- 2. IV-1 Agent  Franklin Adkins
- 3. IV-2 Well Permit \_\_\_\_\_
- 4. IV-6 Well Plat
- 5. IV-35 Well Record  Drilling  Deepening
- 6. IV-36 Gas-Oil Test: Gas Only  Was Oil Produced?  Ratio
- 7. IV-39 Annual Production 1 years
- 8. IV-40 90 day Production 91 Days off line: \_\_\_\_\_
- 9. IV-48 Application for certification. Complete?
- 10-17. IV Form 51 - 52 - 53 - 54 - 55 - (56) - 57 - 58 Complete?  Affidavit Signed
- 18-28. Other: Survey \_\_\_\_\_ Logs \_\_\_\_\_ Geological Charts \_\_\_\_\_  
 Structure Map \_\_\_\_\_ 1: 4000 Map \_\_\_\_\_ Well Tabulations \_\_\_\_\_  
 Gas Analyses \_\_\_\_\_
- (5) Date commenced: 11-21-62 Date completed 12-22-62 Deepened \_\_\_\_\_
- (5) Production Depth: 1135-1156
- (5) Production Formation: Shale
- (5) Final Open Flow: 1500 MCF
- (5) After Frac. R. P. 500 #
- (6) Other Gas Test: \_\_\_\_\_
- (7) Avg. Daily Gas from Annual Production:  $\frac{365}{419} = 0.87$  MCF, No O.I.
- (8) Avg. Daily Gas from 90-day ending w/1-120 days 91 = 4.6 MCF, No O.I.
- (8) Line Pressure: 60 # PSIG from Daily Report
- (5) Oil Production: \_\_\_\_\_ From Completion Report \_\_\_\_\_
- 10-17. Does lease inventory indicate enhanced recovery being done No
- 10-17. Is affidavit signed?  Notarized?  10/27/2023
- Does official well record with the Department confirm the submitted information? yes
- Additional information \_\_\_\_\_ Does computer program confirm? \_\_\_\_\_
- Was Determination Objected to \_\_\_\_\_ By Whom? \_\_\_\_\_

Describe the search made of any records listed above:

Records are in our files.

Are you aware of any other information which would tend to be inconsistent with the information specified above? Yes \_\_\_ No X. If yes, indicate the type and source of the information.

AFFIDAVIT

I, Franklin Adkins, having been first sworn according to law, state that I have caused to be made a diligent search of those records hereinbefore indicated in the manner herein described, that the information contained in this document is true and accurate and that on the basis of the records and examinations hereinbefore described, and to the best of my information, knowledge and belief, the well for which this certification is sought qualifies as a stripper well.

Franklin Adkins

STATE OF WEST VIRGINIA,

COUNTY OF Cabell, TO WIT:

I, Kenneth Davis, a Notary Public in and for the state and county aforesaid, do certify that Franklin Adkins, whose name is signed to the writing above, bearing date the 21 day of August, 1981, has acknowledged the same before me, in my county aforesaid.

Given under my hand and official seal this 21 day of August, 1981.

My term of office expires on the 4 day of June, 1983.

[NOTARIAL SEAL]

Kenneth Davis  
Notary Public

10/27/2023

STATE OF WEST VIRGINIA  
DEPARTMENT OF MINES, OIL AND GAS DIVISION

Date August 21, 1981

Operator's Well No. Laura Atkins #1  
API Well No. 47 - 099-02-1448 - 0000  
State            County            Permit           

WELL CLASSIFICATION FORM

STRIPPER GAS WELL  
NGPA Section 108

DESIGNATED AGENT Franklin Adkins  
ADDRESS P. O. Box 68  
Ona, W.Va. 25545

WELL OPERATOR Franklin Adkins  
ADDRESS P. O. Box 68  
Ona, W.Va.  
GAS PURCHASER Industrial Gas Corp.  
ADDRESS P. O. Box 1473  
Charleston, W. Va. 25325

LOCATION: Elevation 635  
Watershed Lost Creek  
Dist. Lincoln County Wayne Quad. Radnor  
Gas Purchase Contract No.             
Meter Chart Code 481  
Date of Contract 2/14/62

\* \* \* \* \*

Provide a complete inventory of the lease and production equipment used for the well for the previous 24 months or, if less than 24 months, the period the well has been in production. Include a complete list of equipment or processes used in connection with recognized enhanced recovery techniques during completion or production. (Attach separate sheets, if necessary.)

1 1/2 Inch Casing, 4X2 Inch Swedge, 2X1 Inch , 2 Inch Valves, 2 Inch unions, drips.  
(Standard well Head and Connections)

List all records reasonably available to you which contain information relevant to a determination of eligibility (including production records, B&O Tax Records and royalty payment records) and indicate the location of such records:

Production records. 1614-7th Ave, Huntington, W. Va.



IV-39-WC

STATE OF WEST VIRGINIA  
DEPARTMENT - MINES  
DIVISION - OIL AND GAS

YEAR 19 20

API 099-1448 FARM Kaura Atkins COUNTY Wayne

GAS MCF	---	---	---	---	---	---	---	---	---	---	---	---	---	---	---	---	---	---	TOTALS	
OIL BBL	J- <u>0</u>	F- <u>0</u>	M- <u>0</u>	A- <u>0</u>	M- <u>0</u>	J- <u>0</u>	J- <u>0</u>	A- <u>0</u>	S- <u>0</u>	O- <u>0</u>	N- <u>0</u>	D- <u>0</u>	---	---	---	---	---	---	GAS	
DAYS ON LINE	---	---	---	---	---	---	---	---	---	---	---	---	---	---	---	---	---	---	---	OIL
	---	---	---	---	---	---	---	---	---	---	---	---	---	---	---	---	---	---	---	TOTALS

YEAR 19 21

API 099-1448 FARM Kaura Atkins COUNTY Wayne

GAS MCF	---	---	---	---	---	---	---	---	---	---	---	---	---	---	---	---	---	---	TOTALS	
OIL BBL	J- <u>0</u>	F- <u>0</u>	M- <u>0</u>	A- <u>0</u>	M- <u>0</u>	J- <u>0</u>	J- <u>0</u>	A- <u>0</u>	S- <u>0</u>	O- <u>0</u>	N- <u>0</u>	D- <u>0</u>	---	---	---	---	---	---	GAS	
DAYS ON LINE	---	---	---	---	---	---	---	---	---	---	---	---	---	---	---	---	---	---	---	OIL
	---	---	---	---	---	---	---	---	---	---	---	---	---	---	---	---	---	---	---	TOTALS

SUMMARIZATION SCHEDULE  
Section 271.804 (b)

In accordance with Section 271.804 (b) please list all other wells which are to be used in determining this well classification under Part 271 Subpart H.

API NUMBERS

10/27/2023

REPORT OF MONTHLY PRODUCTION  
GAS VOLUMES IN MCF @ 14.73  
OIL IN BARRELS @ 60 DEGREES

REPORT DATE 10/27/2023

OPERATOR Franklin Atkins

K

SHUT-IN PRESSURE NA

AVG. FLOW PRESSURE 60

SHUT-IN PRESSURE NA

SHUT-IN PRESSURE NA

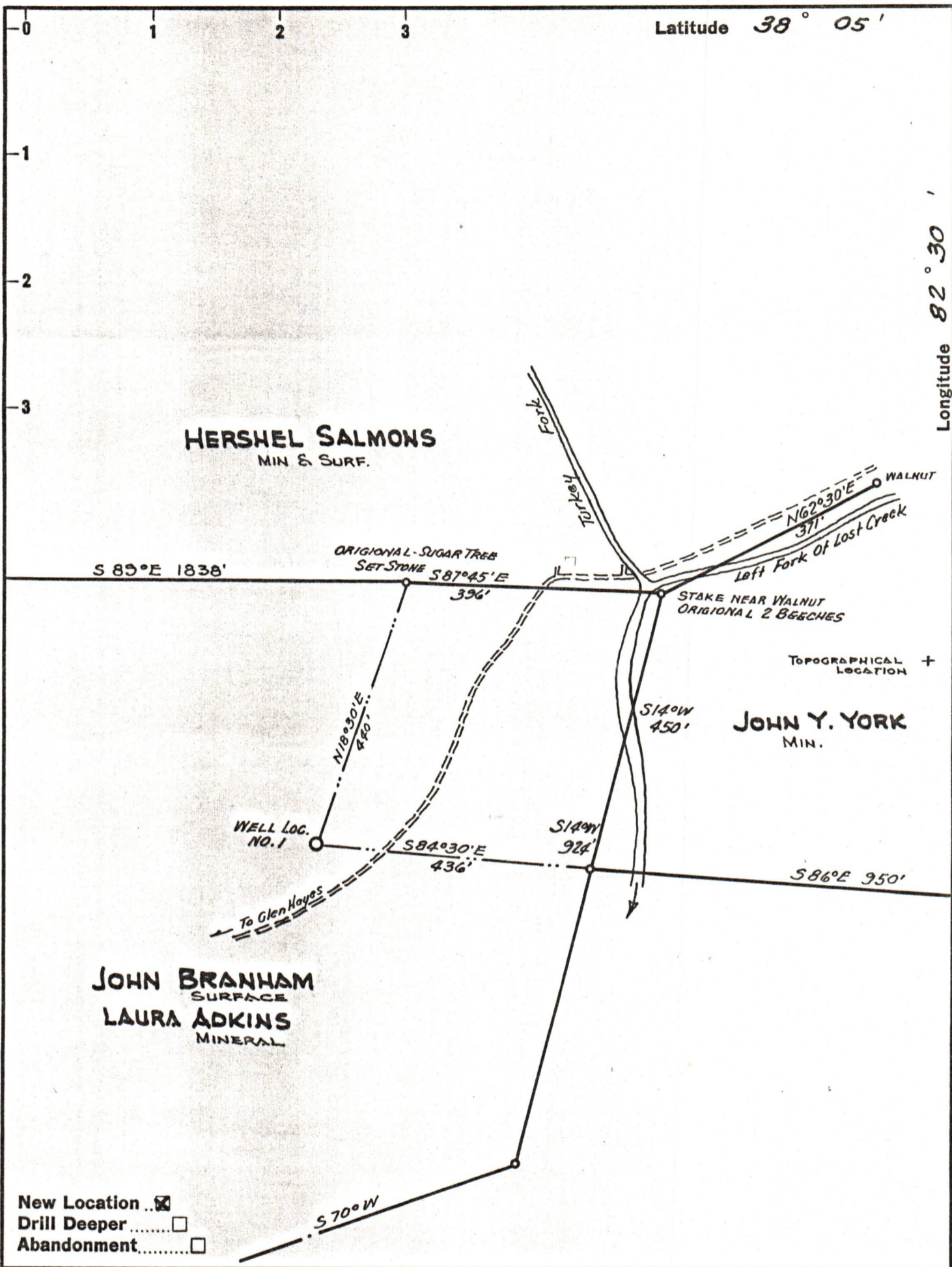
TOTALS

AVG. FLOW PRESSURE 60

SHUT-IN PRESSURE

SHUT-IN PRESSURE

TOTALS



Company KENNETH R. INGLE  
 Address EVANSVILLE 8 INDIANA  
 Farm JOHN BRANHAM SURF. LAURA ADKINS MIN.  
 Tract \_\_\_\_\_ Acres 50 Lease No. \_\_\_\_\_  
 Well (Farm) No. 1 Serial No. \_\_\_\_\_  
 Elevation (Spirit Level) 635.0  
 Quadrangle LOUISA, WEST VIRGINIA  
 County WAYNE District LINCOLN  
 Engineer Robert E. Wallace Jr.  
 Engineer's Registration No. ENGR. LAW. CO. KY.  
 File No. \_\_\_\_\_ Drawing No. 1962-40  
 Date SEPT. 1. 1962 Scale 1" = 200'

STATE OF WEST VIRGINIA  
 DEPARTMENT OF MINES  
 OIL AND GAS DIVISION  
 CHARLESTON

**WELL LOCATION MAP**  
 FILE NO. WAY-1448 10/27/2023

+ Denotes location of well on United States Topographic Maps, scale 1 to 62,500, latitude and longitude lines being represented by border lines as shown.

- Denotes one inch spaces on border line of original tracing.