



Diversified Gas & Oil
Corporation
100 Diversified Way
Pikeville KY, 41051

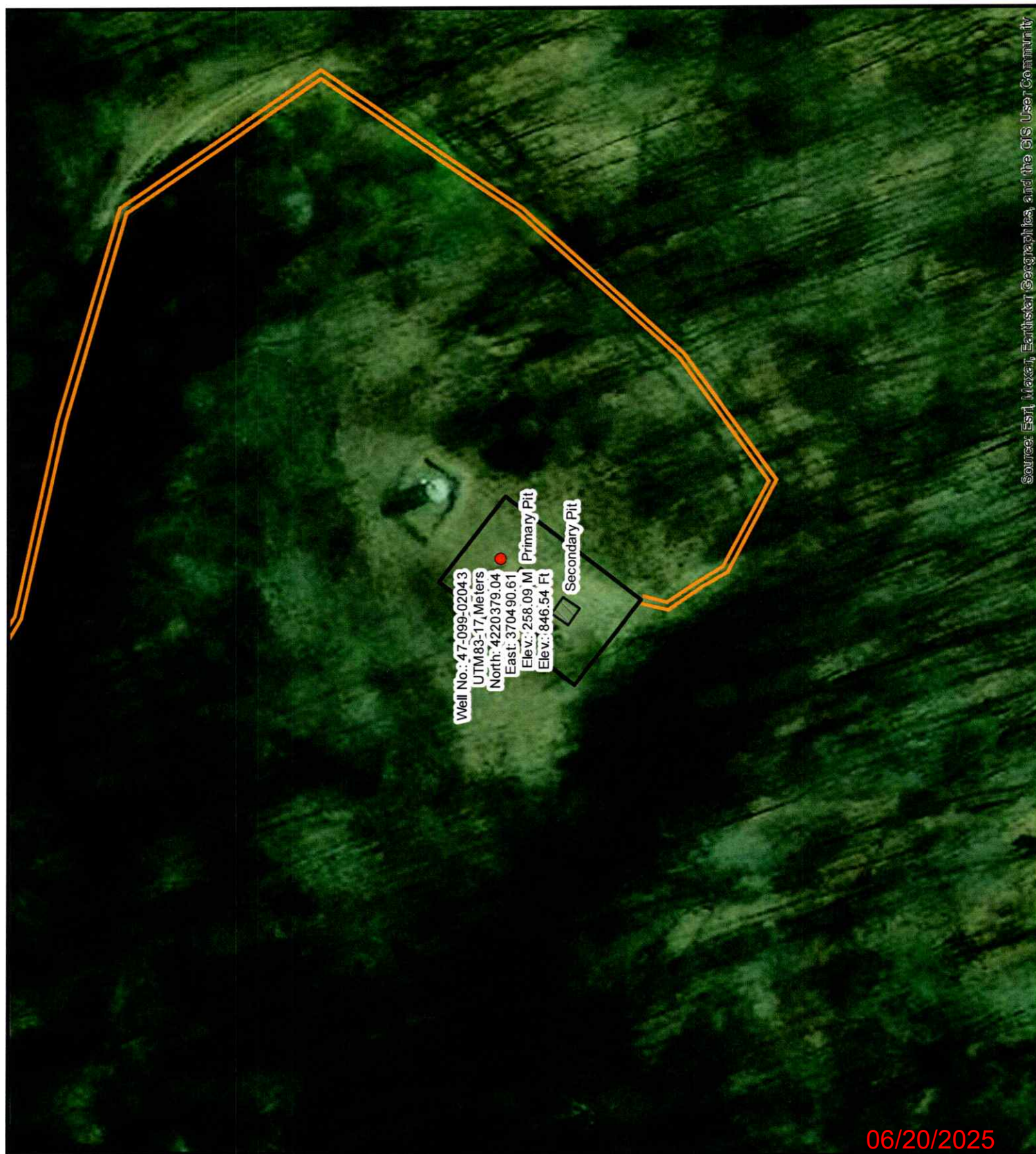
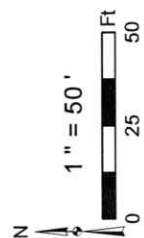
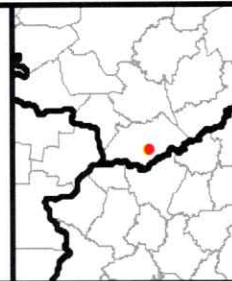
47-099-02043

Well Plugging Map

Legend

- Well
- Access Road
- Pits
- Pad
- Public Roads

RECEIVED
Office of Oil and Gas
JUN 02 2025
WV Department of
Environmental Protection



Source: Esri, Maxar, Earthstar Geographics, and the GIS User Community

06/20/2025



Diversified Gas & Oil
Corporation
100 Diversified Way
Pikeville KY, 41051

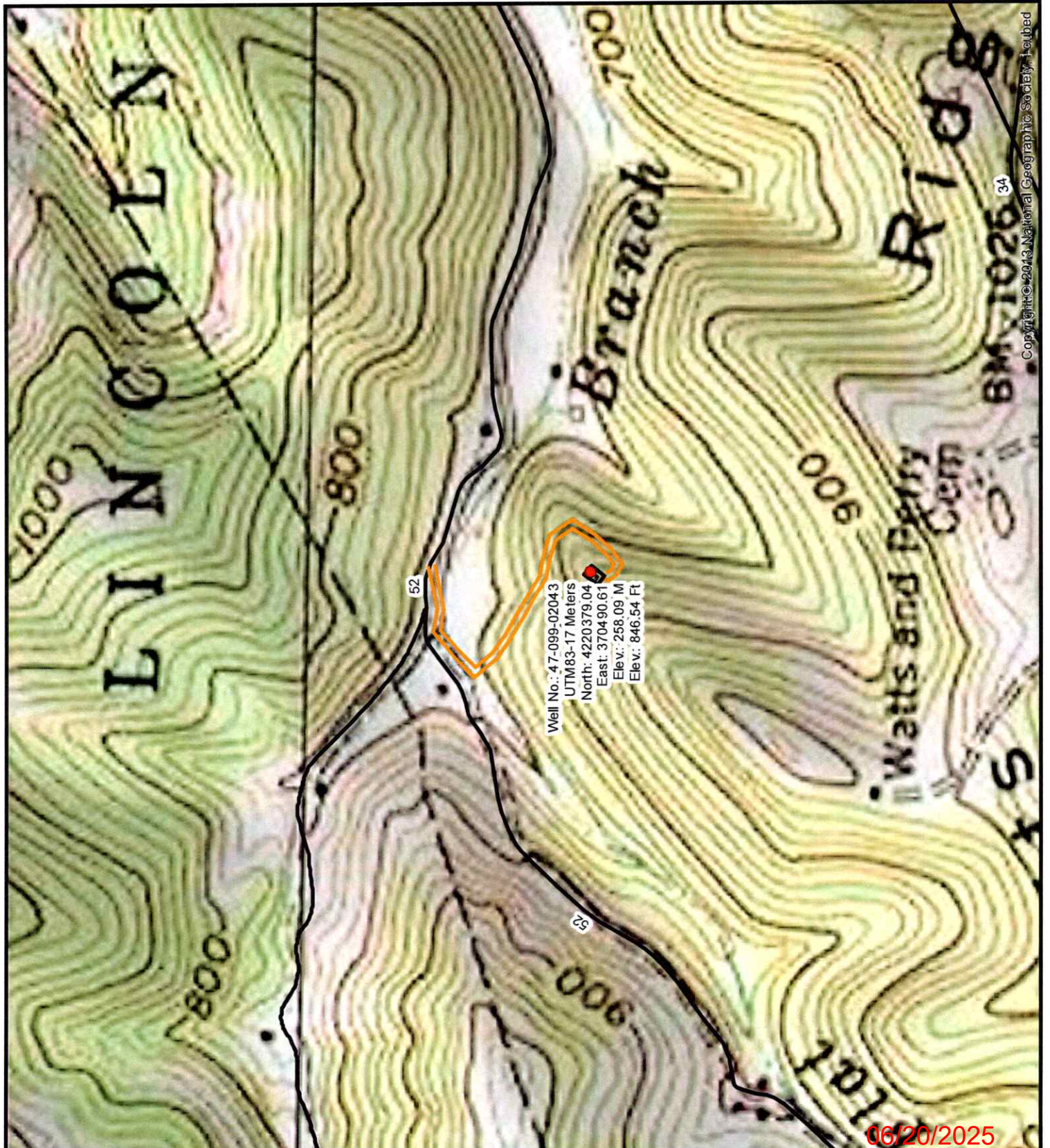
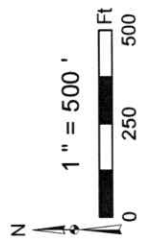
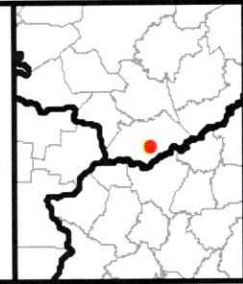
47-099-02043

Well Plugging Map

Legend

- Well
- Access Road
- Pits
- Pad
- Public Roads

RECEIVED
Office of Oil and Gas
JUN 02 2025
WV Department of
Environmental Protection



Copyright © 2013 National Geographic Society. Labeled

06/20/2025

WW-7
8-30-06



RECEIVED
Office of Oil and Gas
JUN 02 2025
WV Department of
Environmental Protection

West Virginia Department of Environmental Protection
Office of Oil and Gas
WELL LOCATION FORM: GPS

API: 4709902043 WELL NO.: FERGUSON CNRFEE 9

FARM NAME: Taylor Ferguson Heirs

RESPONSIBLE PARTY NAME: Diversified Production, LLC

COUNTY: Wayne DISTRICT: Lincoln

QUADRANGLE: Radnor 7.5'

SURFACE OWNER: Matthew I. & Cindi M. Wilson

ROYALTY OWNER: Kimbell Royalty Operating, LLC

UTM GPS NORTHING: 4220379.04

UTM GPS EASTING: 370490.61 GPS ELEVATION: 846.54'

The Responsible Party named above has chosen to submit GPS coordinates in lieu of preparing a new well location plat for a plugging permit or assigned API number on the above well. The Office of Oil and Gas will not accept GPS coordinates that do not meet the following requirements:

1. Datum: NAD 1983, Zone: 17 North, Coordinate Units: meters, Altitude: height above mean sea level (MSL) – meters.
2. Accuracy to Datum – 3.05 meters
3. Data Collection Method:

Survey grade GPS ____: Post Processed Differential ____

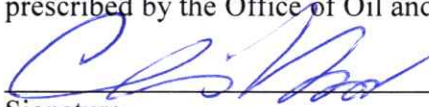
Real-Time Differential ____

Mapping Grade GPS X: Post Processed Differential X

Real-Time Differential ____

4. Letter size copy of the topography map showing the well location.

I the undersigned, hereby certify this data is correct to the best of my knowledge and belief and shows all the information required by law and the regulations issued and prescribed by the Office of Oil and Gas.


Signature

Chris Veazey - Director of Administration
Title

5/29/2025
Date

06/20/2025