

A-1  
FORM G-1

NOTICE OF PROPOSED LOCATION OF OIL AND GAS WELL  
(REQUIRED BY SECTION 2, CHAPTER 86, ACTS 1929)  
WEST VIRGINIA DEPARTMENT OF MINES  
OIL AND GAS SECTION

To THE DEPARTMENT OF MINES,  
Charleston, W. Va.

*Santee Oil & Gas Co.,  
Pennsylvania Oil & Gas Co.*

COAL OPERATOR OR COAL OWNER

NAME OF WELL OPERATOR

*Hundred, W. Va.*

ADDRESS

*Waynesburg, PA.*

COMPLETE ADDRESS

COAL OPERATOR OR COAL OWNER

PROPOSED LOCATION

*June 15 1936*

ADDRESS

*Church* District

COAL OPERATOR OR COAL OWNER

*Wetzel* County

ADDRESS

Well No. *6*

*W.G. Snodgrass* Farm

GENTLEMEN:

The undersigned well operator is entitled to drill upon the above named farm or tract of land for oil and gas, having fee title thereto, (or as the case may be) under grant or lease dated *December*

*16, 1902*  
*Fisher Oil Co.*

made by *W.G. Snodgrass & Helen E. Snodgrass*, to

and recorded on the \_\_\_\_\_ day

of \_\_\_\_\_, in the office of the County Clerk for said County in

Book *83*, page *97*

The enclosed plat was prepared by a competent engineer and shows the proposed location of a well to be drilled for oil and gas by the undersigned well operator on the farm and in the Magisterial District and County above named, determined by survey and courses and distances from two permanent points, or land marks.

The undersigned well operator is informed and believes there are no coal operators operating beds of coal beneath said farm or tract of land on which said well is located, or within 500 feet of the boundaries of the same, who have mapped their workings and filed their maps as required by law, excepting the coal operators or coal owners (if any) above named as addressees.

The above named coal operators or coal owners (if any) are notified that any objections they may desire to make to such proposed location, or which they are required to make by Section 3 of said Act, if the drilling of a well at said proposed location will cause a dangerous condition in or about their respective coal mines, must be received by, or filed with the Department of Mines within ten\* days from the receipt of a copy of this notice and accompanying plat by said Department. Said coal operators are further notified that forms for use in making such objections will be furnished to them by the Department of Mines promptly on request and that all such objections must set forth as definitely as is reasonably possible the ground or grounds on which such objections are based and indicate the direction and distance the proposed location should be moved to overcome same.

(The next paragraph is to be completed only in Department's copy.)

Copies of this notice and the enclosed plat were mailed by registered mail, or delivered to the above

named coal operators or coal owners at their above shown respective address \_\_\_\_\_ day \_\_\_\_\_ before, or on the same day with the mailing or delivery of this copy to the Department of Mines at Charleston, West Virginia.

Very truly yours,

*Pennsylvania Oil & Gas Co*  
WELL OPERATOR

Address of Well Operator }

STREET  
*Waynesburg*  
CITY OR TOWN  
*Penna.*  
STATE

09/29/2023

\*Section 3 . . . . . If no such objections be filed, or be found by the department of mines, within said period of ten days from the receipt of said notice and plat by the department of mines, to said proposed location, the department shall forthwith issue to the well operator a drilling permit reciting the filing of such plat, that no objections have been made by the coal operators to the location, or found thereto by the department, and that the same is approved and the well operator authorized to proceed to drill at said location.

A-11



Dr. J. S. Church  
Dentist

7/14/36.

Hundred, W. Va., \_\_\_\_\_, 193

Dept of mines,  
Charleston, W.V.

Dear Sir;

Your letter of June 16th. to the Pennsylvania Oil & Gas Co,  
Waynesburg, Pa. relative to the owner of the coal under the W.G.  
Snodgrass farm, Church Disct. Wetzel Co. W.Va.

The coal belongs to the State of West Va.. Has been off the  
tax books more than five years. Was left off in 1911.

The company has changed hands  
since the application was made.

It is now the Santee Oil & Gas Co. Yours very truly,  
Santee Oil & Gas Co.

*Dr. J. S. Church*

7-15-36

Bank Building

Dr. J. S. Church  
Dentist

7/17/36.

Hundred, W. Va., \_\_\_\_\_, 193

Dept. of Mines,  
Charleston, W.V.

Dear Sir;

The application of the Pennsylvania Oil & Gas Co. on well  
#6 on the W.G. Snodgrass should be changed to The Santee Oil & Gas Co.  
The Santee Oil & Gas Co. is expecting to drill this well.

Yours very truly.

*Dr. J. S. Church*



09/29/2023

*Handwritten note:* Pennsylvania Oil & Gas Co.

*Handwritten:* 10-11

July 16, 1938

W. L. S. Church  
Sutton Oil and Gas Company  
Martinsburg, West Virginia

Dear Sir:

Are we to understand that the application made out as the Pennsylvania Oil and Gas Company for location No. 8 on the W. L. S. Church should be changed to the Sutton Oil and Gas Company? In other words is the Sutton Oil and Gas Company expecting to drill this well?

Your prompt reply will be appreciated.

Very truly yours,

OIL AND GAS DIVISION.

10/12

A-12

February 1, 1950

Santee Oil and Gas Company  
c/o Dr. J. S. Church  
Hundred, West Virginia

Gentlemen:

We have never received affidavits for the  
plugging of the following wells:-

PERMIT NO.	FARM	WELL NO.	DISTRICT	ISSUED
WET-678	W. G. Snodgrass Hrs. No. 4	No. 4	Church	6/18/1948
WET-127-P	W. G. Snodgrass Hrs. No. 6	No. 6	Church	6/18/1948

This information is long past due and we would  
appreciate one copy of the affidavit for each of the above wells, as  
soon as possible. Forms OG-8 are enclosed.

Very truly yours,

Administrative Assistant  
OIL AND GAS DIVISION

MG:g  
encl

cc: Oliver W. Lineberg, Inspector



WEST VIRGINIA DEPARTMENT OF MINES  
OIL AND GAS DIVISION

WELL RECORD

Oil or Gas Well (Kind)

oil

Permit No. *W.V. 127*

Company: *11 & Gas Co.* Address: *Hundred, W. Va.* Farm: *Snodgrass, W.G.* Location (waters): *Burton fork of Fish creek* Well No.: *Church* District: *County* The surface of tract is owned in fee by: Address: Mineral rights are owned by: Address: Drilling commenced: *June 14, 1936* Drilling completed: *July 23, 1936* Date shot: *July 25, 1936* Depth of shot: *2212-18* Open flow: */10ths Water in* Inch Volume: *Cu. Ft.* Rock Pressure: *lbs.* Oil: *5* bbls, 1st 24 hrs. Fresh water: *feet* Salt water: *feet*

Casing and Tubing	Used in Drilling	Left in Well	Packers
Size			
16			
13	<i>113</i>	<i>113</i>	
10	<i>1432</i>	<i>1432</i>	
8 1/4	<i>2105</i>	<i>2105</i>	
6 5/8			
5 3/16			
3	<i>2235</i>	<i>2235</i>	
2			

Depth set: *940* COAL WAS ENCOUNTERED AT *60* INCHES  
 SIZE: *10 1/2* FEET INCHES  
 No. FT. Date

CASING CEMENTED: *10 1/2* FEET INCHES  
 No. FT. Date

Oil or Gas Well (Kind)

Formation	Color	Hard or Soft	Top	Bottom	Oil Gas or Water	Depth Found	Remarks
Map 1 coal			940	945			
Rgn.			1047	1053			
L. Dunkard			1314	1480			
B			1500	1600			
1st. Gas sand			1651	1700			
1st salt			1850	1925	water	1887-1B in 10hr	
2nd "			1985	2035			
Red rock			2105	2150			
Maxon sand			2197	2235			
					011	2213-2215	
							Shot with 15qt Jello 2212-2218.



(Over)



STATE OF WEST VIRGINIA  
DEPARTMENT OF MINES  
OIL AND GAS DIVISION

WELL RECORD

Permit No. 127

Oil or Gas Well Oil  
(KIND)

Company Santee Oil & Gas Co.  
Address Hundred, West Virginia  
Farm W. G. Snodgrass Hrs. Acres 57  
Location (waters) \_\_\_\_\_  
Well No. 6 Elev. 1263  
District Church County Wetzel  
The surface of tract is owned in fee by \_\_\_\_\_  
Address \_\_\_\_\_  
Mineral rights are owned by \_\_\_\_\_  
Address \_\_\_\_\_  
Drilling commenced June 14, 1936  
Drilling completed July 23, 1936  
Date Shot July 25, 1936 To 2218  
With 15 Qts. Jello  
Open Flow /10ths Water in \_\_\_\_\_ Inch  
/10ths Merc. in \_\_\_\_\_ Inch  
Volume \_\_\_\_\_ Cu. Ft.  
Rock Pressure No Record lbs. \_\_\_\_\_ hrs.  
Oil No Record bbls., 1st 24 hrs.  
Fresh water \_\_\_\_\_ feet \_\_\_\_\_ feet  
Salt water \_\_\_\_\_ feet \_\_\_\_\_ feet

Casing and Tubing	Used in Drilling	Left in Well	Packers
Size			
16			Kind of Packer _____
13			
10	113	113	Size of _____
8 1/4	1432	1432	
6 1/2	2105	2105	Depth set _____
5 3/16			
3			Perf. top _____
2	2235	2235	Perf. bottom _____
Liners Used			Perf. top _____
			Perf. bottom _____

CASING CEMENTED \_\_\_\_\_ SIZE \_\_\_\_\_ No. Ft. \_\_\_\_\_ Date \_\_\_\_\_  
COAL WAS ENCOUNTERED AT 940 FEET 60 INCHES  
1047 FEET 72 INCHES FEET INCHES  
FEET INCHES FEET INCHES

Formation	Color	Hard or Soft	Top	Bottom	Oil, Gas or Water	Depth Found	Remarks
Mapletown Coal			940	945			
Pittsburgh Coal			1047	1053			
Murphy Sand			1314	1480	Water	1887	
Little Dunkard			1500	1600			
1st Gas Sand			1651	1790			
1st Salt Sand			1850	1925			
2nd Salt Sand			1985	2035			
Red Rock			2105	2150			
Maxton			2197	2235	Oil	2213-2215	
Total Depth				2235			



09/29/2023

09/29/2023

Formation	Color	Hard or Soft	Top	Bottom	Oil, Gas or Water	Depth Found	Remarks
Maxton			2197	2235	Oil	2213-2215	
Red Rock			2195	2197			
2nd Salt Sand			1985	2065			
1st Salt Sand			1850	1985			
1st Gas Sand			1551	1850			
Little Parkers			1500	1551			
Murphy Sand			1314	1500			
Pittsburg Coal			1047	1314	Water	1887	
Wheatown Coal			843	1047			
Total Depth							

DEPARTMENT OF MINES STATE OF WEST VIRGINIA

APPROVED \_\_\_\_\_

Owner \_\_\_\_\_

Date \_\_\_\_\_, 19 \_\_\_\_\_

By \_\_\_\_\_ (Title)



STATE OF WEST VIRGINIA  
DEPARTMENT OF MINES  
OIL AND GAS DIVISION

INSPECTOR'S PLUGGING REPORT

Permit No. WET-127-P.

Well No. 6


COMPANY Santee Oil & Gas Co. ADDRESS Hundred, W.V.

FARM W. G. Snodgrass Trs. DISTRICT Church COUNTY Putnam

Filling Material Used \_\_\_\_\_

Liner                      Location                      Amount                      Packer                      Location

PLUGS USED AND DEPTH PLACED			BRIDGES	CASING AND TUBING		
CEMENT-THICKNESS	WOOD-SIZE	LEAD	CONSTRUCTION-LOCATION	RECOVERED	SIZE	LOST



Drillers' Names \_\_\_\_\_

Remarks:  
*Please Cancel this Permit.  
Final well record entered*

2/6/50.  
DATE

I hereby certify I visited the above well on this date.

Oliver W. Lumberg  
DISTRICT WELL INSPECTOR

09/29/2023

STATE OF WEST VIRGINIA  
DEPARTMENT OF MINES  
OIL AND GAS DIVISION

## INSPECTOR'S WELL REPORT

Permit No. \_\_\_\_\_

Oil or Gas Well \_\_\_\_\_  
(KIND)

	CASING AND TUBING	USED IN DRILLING	LEFT IN WELL	PACKERS
Company _____				
Address _____	Size			
Farm _____	16			Kind of Packer _____
Well No. _____	13			
District _____ County _____	10			Size of _____
Drilling commenced _____	8 1/4			
Drilling completed _____ Total depth _____	6 5/8			Depth set _____
Date shot _____ Depth of shot _____	5 3/16			
Initial open flow _____ /10ths Water in _____ Inch	3			Perf. top _____
Open flow after tubing _____ /10ths Merc. in _____ Inch	2			Perf. bottom _____
Volume _____ Cu. Ft.	Liners Used			Perf. top _____
Rock pressure _____ lbs. _____ hrs.				Perf. bottom _____
Oil _____ bbls., 1st 24 hrs.	CASING CEMENTED _____ SIZE _____ No. FT. _____ Date _____			
Fresh water _____ feet _____ feet	COAL WAS ENCOUNTERED AT _____ FEET _____ INCHES			
Salt water _____ feet _____ feet	_____ FEET _____ INCHES _____ FEET _____ INCHES			

Drillers' Names \_\_\_\_\_

Remarks: \_\_\_\_\_

DATE

DISTRICT WELL INSPECTOR

09/29/2023



STATE OF WEST VIRGINIA  
DEPARTMENT OF MINES  
OIL AND GAS DIVISION

NOTICE OF INTENTION TO PLUG AND ABANDON WELL

(REQUIRED BY SECTION 9, ARTICLE 4, CHAPTER 22 OF THE CODE)

To THE DEPARTMENT OF MINES,  
Charleston, W. Va.

No Coal Operations  
COAL OPERATOR OR COAL OWNER

Santee Oil and Gas Co.  
NAME OF WELL OPERATOR

ADDRESS

% DR. J. S. Church  
Hundred, West Virginia  
COMPLETE ADDRESS

COAL OPERATOR OR COAL OWNER

June 14, 19 48

WELL TO BE ABANDONED

ADDRESS

Church District

LEASE OR PROPERTY OWNER

Wetzel County

ADDRESS

W. G. Snodgrass Hrs. Farm

Well No. 6 <sup>39° 45'</sup> <sub>80° 20'</sub>

Gentlemen:—

The undersigned well operator is about to abandon the above described well and will commence I WILL NOTIFY INSPECTOR OLIVER W. LINEBERG WHEN WORK IS TO BEGIN- 24 HOURS IN A DVANCE OF PLUGGING DATE-3967 MORGANTOWN, W.Va.

the work of plugging and abandoning said well on the \_\_\_\_\_ day of \_\_\_\_\_, 19 \_\_\_\_\_, (which date shall not be less than five days after the day on which this notice so mailed is received, or in due course should be received by the Department of Mines.)


This notice is given you in order that your respective representatives may be present at the plugging and filling of said well. You are further notified that whether you are represented or not represented the undersigned will proceed on that date, or shortly thereafter, to plug and fill said well in the manner required by Section 10, Article 4, Chapter 22 of the Code and given in detail on the reverse side of this notice, in "Work Order."

This notice is being mailed by registered mail to each of you at the above addresses on the above date.

Very truly yours, Santee Oil & Gas Co.

By: Dr. J. S. Church  
Well Operator.

09/29/2023



NOTE: Upon the abandonment of all wells drilled prior to June 1, 1929, a plat prepared by a competent engineer, showing the district and county in which the tract of land is located, the name and acreage of same, the names of the owners and adjacent tracts, and the location of the about to be abandoned well, determined by survey, and the courses and distances of such well from two permanent points or landmarks on said tract, shall be submitted with this notice.

(Over)

WET-679X 127-P  
PERMIT NUMBER

127-P

B-9

PROPOSED MANNER OF PLUGGING AND FILLING WELL

(REQUIRED BY RULES AND REGULATIONS)

WEST VIRGINIA DEPARTMENT OF MINES

OIL AND GAS DIVISION

WORK ORDER

Well to be plugged and filled as follows:

WORK ORDER PREPARED BY THE DEPARTMENT OF MINES

Total Depth 2235'

Pull 2" tubing (2235')

SET A PERMANENT BRIDGE AT 2192' - 20' above shot hole

2 sacks neat cement and 5' crushed stone on bridge

Fill with red clay to 2135' - 30' below 6-5/8" casing

Neat Cement 2135' - 2125'

5' crushed stone on cement plug - sealing hole completely below 6-5/8" casing

Pull 6-5/8" casing

Continue filling with red clay to 1800'

Neat Cement 1800 - 1790'

5' crushed stone on cement plug - sealing off all salt water

SET A PERMANENT BRIDGE AT 1550' - a point in the Little Dunkard

2 sacks neat cement and 5' crushed stone on bridge

Fill with clay to 1455' - 23' below 8-1/4" casing

Neat Cement 1455' - 1445'

5' crushed stone on cement plug

PULL 8-1/4" CASING AS COAL SEAMS ARE CEMENTED

SET A PERMANENT BRIDGE AT 1083' - 30' below Pittsburgh Coal

Neat Cement 1083' - 1027' - 20' above Pittsburgh Coal

Clay 1027 - 975' - 30' below Mapletown Coal

Neat Cement 975' - 920' - 20' above Mapletown Coal

Fill with clay 920' - 143' - 30' below 10" casing

Neat Cement 143' - 133'

5' crushed stone on cement plug - for fresh water protection

Fill with clay to surface

Erect marker such as is described in Rule 18, 1931 Regulations

To the Department of Mines  
Coal Owner or Operator,  
Lease or Property Owner.

Gentlemen:

This "work order" is submitted for your approval and concurrence and unless notified of your disapproval or non-concurrence, the undersigned will proceed with the plugging and filling of said well in the above described manner on the date stated in the notice of intention to plug and abandon the said well on opposite side of this sheet.

Very truly yours,

Well Operator.

No objections have been filed by the coal owner or coal operator, or any available adjacent lease or property owners or interposed by the Department of Mines to the manner herein described for the plugging and filling of the well above mentioned. Therefore, the same is hereby approved this

09/29/2023

18th day of June, 1948, 19

DEPARTMENT OF MINES  
Oil and Gas Division

By: \_\_\_\_\_

NOTE: This "work order" shall be filed in triplicate, one copy for the files of the Department of Mines; one to be approved or corrected and returned to the well operator as his authority for plugging said well; and one for the well inspector.

E-4



STATE OF WEST VIRGINIA  
DEPARTMENT OF MINES  
CHARLESTON

ARCH J. ALEXANDER  
CHIEF

February 1, 1950

Santee Oil and Gas Company  
c/o Dr. J. S. Church  
Hundred, West Virginia

Gentlemen:

We have never received affidavits for the  
plugging of the following wells:-

PERMIT NO.	FARM	WELL NO.	DISTRICT	ISSUED
WET-678	W. G. Snodgrass Hrs.	No. 4	Church	6/18/1948
WET-127-P	W. G. Snodgrass Hrs.	No. 6	Church	6/18/1948

This information is long past due and we would  
appreciate one copy of the affidavit for each of the above wells, as  
soon as possible. Forms OG-8 are enclosed.

Very truly yours,

*C. H. Kelly*  
Administrative Assistant  
OIL AND GAS DIVISION

MG:G  
encl

cc: Oliver W. Lineberg, Inspector

*OK*



Dear Calvin:

Please note that The W. G. Snodgrass Hrs. Well  
No. 6 was never plugged and they wish to cancell Permit-WET-127-

The W. G. Snodgrass Hrs. WELL No. 4 was plugged  
and the affidavit should be forthcoming in the near future  
Oliver W. Lineberg, Inspector.

09/29/2023



STATE OF WEST VIRGINIA  
DEPARTMENT OF MINES  
CHARLESTON

February 1, 1920

ARCH J. ALEXANDER  
CHIEF

Santee Oil and Gas Company  
c/o R. J. B. Conner  
Hundred, West Virginia

Gentlemen:

We have never received affidavits for the  
plugging of the following wells:-

PERMIT NO.	WELL NO.	DISTRICT	ISSUED
WT-127-B	W. G. Shodgrass No. 6	Church	2/18/1918
WT-678	W. G. Shodgrass No. 4	Church	2/18/1918

This information is long past due and we would  
appreciate one copy of the affidavits for each of the above wells, as  
soon as possible. Forms 08-7 are enclosed.

Very truly yours,

Administrative Assistant  
OIL AND GAS DIVISION

cc: Oliver W. Lindeberg, Inspector

Dear Gavin:

Please note that the W. G. Shodgrass No. 6 well  
No. 6 was never plugged and they wish to cancel Permit WT-127-

The W. G. Shodgrass No. 4 well was plugged  
and the affidavit should be forthcoming in the near future  
Oliver W. Lindeberg, Inspector.



09/29/2023

E-5

February 16, 1950

Santee Oil & Gas Company  
c/o Dr. J. S. Church  
Hundred, West Virginia

Gentlemen:

We have been advised by Inspector Oliver W. Lineberg that you wish permit WET-127-P cancelled. This permit was issued for the abandonment of Well No. 6 on the W. G. Snodgrass Heirs Tract, Church District, Wetzel County.

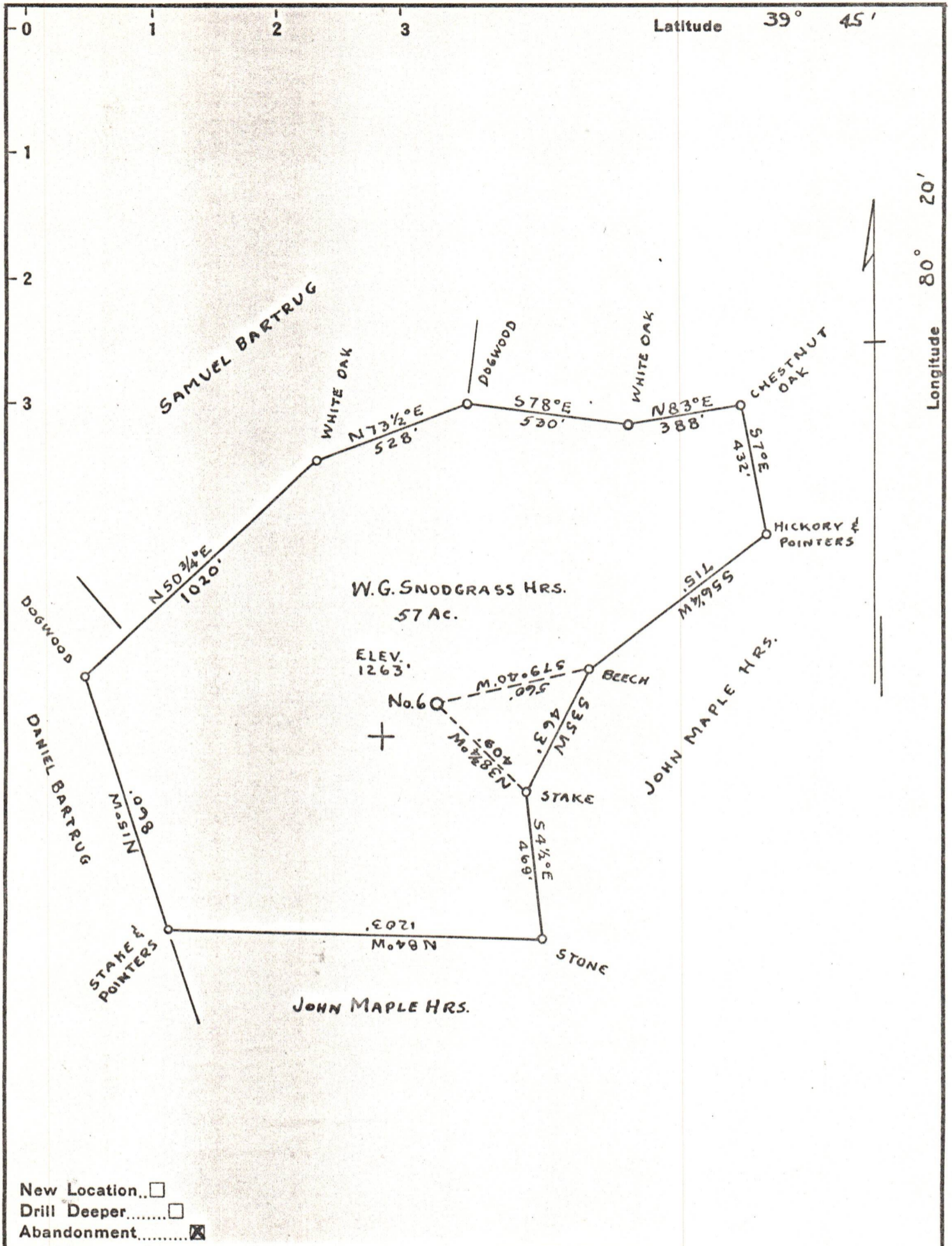
Permit has been cancelled as instructed.

Very truly yours,

Administrative Assistant  
OIL AND GAS DIVISION

MG:g  
cc: Oliver W. Lineberg, Inspector

09/29/2023



New Location..   
 Drill Deeper.....   
 Abandonment.....

Company SANTEE OIL AND GAS CO.  
 Address HUNDRED, W.VA.  
 Farm W.G. SNODGRASS HRS.  
 Tract 1 Acres 57 Lease No. -  
 Well (Farm) No. 6 Serial No. -  
 Elevation (Spirit Level) 1263'  
 Quadrangle MANNINGTON N.W.  
 County WETZEL District CHURCH  
 Engineer THOMAS E. VIRGIN  
 Engineer's Registration No. 1503  
 File No. \_\_\_\_\_ Drawing No. 0-2  
 Date MARCH 20, 1948 Scale 1" = 400'

STATE OF WEST VIRGINIA  
 DEPARTMENT OF MINES  
 OIL AND GAS DIVISION  
 CHARLESTON

WELL LOCATION MAP  
 FILE NO. WEC-127

+ Denotes location of well on United States Topographic Maps, scale 1 to 62,500, latitude and longitude lines being represented by border lines as shown.  
 - Denotes one inch spaces on border line of original tracing.

09/29/2023



A-10

*Pennsylvania Oil & Gas Co.*

July 16, 1936

Dr. J. S. Church  
Santee Oil and Gas Company  
Hundred, West Virginia

Dear Sir:

Are we to understand that the application made out as the Pennsylvania Oil and Gas Company for location No. 6 on the W. G. Snodgrass should be changed to the Santee Oil and Gas Company? In other words is the Santee Oil and Gas Company expecting to drill this well?

Your prompt reply will be appreciated.

Very truly yours,

OIL AND GAS DIVISION.

MG/g