

NOTICE OF PROPOSED LOCATION OF OIL AND GAS WELL  
(REQUIRED BY SECTION 2, CHAPTER 86, ACTS, 1929)  
WEST VIRGINIA DEPARTMENT OF MINES  
OIL AND GAS SECTION

To THE DEPARTMENT OF MINES,  
Charleston, W. Va.

Sold To State of  
COAL OPERATOR OR COAL OWNER

W. Va. for Taxes  
ADDRESS

COAL OPERATOR OR COAL OWNER

ADDRESS

State Auditor's office  
OWNER OF MINERAL RIGHTS

c/o Mr. Brown  
ADDRESS  
Charlottesville, W. Va.

GENTLEMEN:

The undersigned well operator is entitled to drill upon the above named farm or tract of land for oil and gas, having fee title thereto, (or as the case may be) under grant or lease dated Feb 3 - 1936

made by Mr. Dunham, to J. M. Smith and assigned by him

of to George F. Eagon, in the office of the County Clerk for said County in

Book 32A, page 14

The enclosed plat was prepared by a competent engineer and shows the proposed location of a well to be drilled for oil and gas by the undersigned well operator on the farm and in the Magisterial District and County above named, determined by survey and courses and distances from two permanent points, or land marks.

The undersigned well operator is informed and believes there are no coal operators operating beds of coal beneath said farm or tract of land on which said well is located, or within 500 feet of the boundaries of the same, who have mapped their workings and filed their maps as required by law, excepting the coal operators or coal owners (if any) above named as addressees.

The above named coal operators or coal owners (if any) are notified that any objections they may desire to make to such proposed location, or which they are required to make by Section 3 of said Act, if the drilling of a well at said proposed location will cause a dangerous condition in or about their respective coal mines, must be received by, or filed with the Department of Mines within ten\* days from the receipt of a copy of this notice and accompanying plat by said Department. Said coal operators are further notified that forms for use in making such objections will be furnished to them by the Department of Mines promptly on request and that all such objections must set forth as definitely as is reasonably possible the ground or grounds on which such objections are based and indicate the direction and distance the proposed location should be moved to overcome same.

(The next paragraph is to be completed only in Department's copy.)

Copies of this notice and the enclosed plat were mailed by registered mail, or delivered to the above named coal operators or coal owners at their above shown respective address day before, or on the same day with the mailing or delivery of this copy to the Department of Mines at Charleston, West Virginia.

Very truly yours,

George F. Eagon  
per G. M. Marsome

main  
STREET

New Martinsville  
CITY OR TOWN

West Virginia  
STATE



Address of Well Operator }

09/22/2023

\*Section 3 . . . . . If no such objections be filed, or be found by the department of mines, within said period of ten days from the receipt of said notice and plat by the department of mines, to said proposed location, the department shall forthwith issue to the well operator a drilling permit reciting the filing of such plat, that no objections have been made by the coal operators to the location, or found thereto by the department, and that the same is approved and the well operator authorized to proceed to drill at said location.




A-9

August 27, 1951

AS TO; The W. D. Dunham well, drilled and owned by G. F. Eagon, Notice to who ever plugs this well must plug it in accordance with the State Law, and farther I am to have the right to be on the job to see that it is done. I own the adjoining farm and have a working interest in a well now producing within 1000 Ft., of this well. As well as own the royalty, you are now notified that first you must run a Steel line to total depth. Plug this well through the Gordon Sand and also the Gordon Stray Sand, especially that there will be no seepage to Destroy my well. I am informing the Department of Mines just as I am you. I have a record of the well and know what I am telling you. A lot of these fellows Pulling Wells just pull the Pipe and fail to Plug the wells.

That is not going to go here, my interest is at Stake.

wef-175-B



G. F. Eagon

New Martinsville W.Va.

A-11

March, 12 - 52

Department of Mines


Charleston W.Va.

Gentlemen

I have your letter of the 10<sup>th</sup> and read what you say regarding my letter to you in reply to your request for a completion record of the Anna M. Duffaney well # 6 and Permit # 377.

I tried to tell you in my letter to you the well was not completed and likely would be until next month. The well is shut in that being operated as marketed. I don't see why I must file Record of the well with gas while not completed then be held up for Permit to drill deeper, that well is 30 miles out from here. The log of the well is out there.

The Pgh coal. 761 steel line  
 10 in casing 201 ft  
 8 1/4 " " 1260 "  
 6 5/8 " " 1935 "



Total dept of hole cable measurement 2950 ft  
 as to the different sands I don't remember the depts  
 none to have the Record. I am yours truly  
 L. F. Egan

09/22/2023

Department of Justice  
Mary of Maryland  
of 2001, your department of justice  
is to protect the operator as well as consumers  
operators as well as the property owners

from a 2 month ago Mary of Maryland  
want you that some operators were trying to  
steal you well on the W. D. Buchanan team  
that you it was or would be in litigation  
with that you had issued a demand to pay  
over to resolution that well, surely you  
know the best attorney to your office  
filed in my name to your office as besting  
you want the facts you could be besting  
about it.

I think and our spending that money to  
both well, should have some resolution some  
when some place.  
I thought this through the court and now out  
of best to one of these or more when a  
with resolution on you but tonight I have  
the fact. So you see how I feel about this  
your truly  
H. J. Fagan

A-10

May 16, 1952

Mr. Duane Snider  
Hundred, West Virginia

Dear Mr. Snider:

Enclosed is work order and permit for the plugging Well No. 1 on the W. D. Dunham Farm, Proctor District, Wetzel County together with a letter received from Mr. F. T. West an adjoining property owner.

Permit for the plugging of this well was issued July 10, 1951 to Mr. J. C. Powell of St. Marys, West Virginia and, this has never been cancelled. We assume that you have purchased the well or are plugging in on the shares. Evidently, judging from our correspondence from Mr. Eagon, he had a lawsuit over this well and won his case and for that reason, we are issuing the permit to you. However, we would appreciate your advising us the present status of the situation, if you can because the present permit would have to be cancelled if Mr. Powell is in a position to embarrass the Department.

Very truly yours,

Administrative Assistant  
OIL AND GAS DIVISION

MG:g  
encl: 2

cc: Mr. D. F. Desist, Inspector at Large

09/22/2023



B-1



STATE OF WEST VIRGINIA  
DEPARTMENT OF MINES  
OIL AND GAS DIVISION

WELL RECORD

Permit No. 175


Oil or Gas Well \_\_\_\_\_  
(KIND)

Company <u>George F. Eagon. New Martinsville,</u>	Casing and Tubing	Used in Drilling	Left in Well	Packers
Address <u>Mail to Duane Snider, Hundred, W, Va.</u>				
Farm <u>W.D. Dunkam</u> Acres _____	Size			
Location (waters) _____	16			Kind of Packer _____
Well No. <u>One</u> Elev. _____	13			
District <u>Proctor</u> County <u>Wetzel</u>	10		<u>225</u>	Size of _____
The surface of tract is owned in fee by _____	8 1/4		<u>1258</u>	Depth set _____
Address _____	6 5/8		<u>1763</u>	
Mineral rights are owned by _____	5 3/16		<u>2017</u>	Perf. top _____
Address _____	3			Perf. bottom _____
Drilling commenced _____	2			Perf. top _____
Drilling completed <u>4/17/38</u>	Liners Used _____			Perf. bottom _____
Date Shot _____ From _____ To _____				
With _____				
Open Flow _____ /10ths Water in _____ Inch				
_____ /10ths Merc. in _____ Inch				
Volume _____ Cu. Ft.				
Rock Pressure _____ lbs. _____ hrs.				
Oil _____ bbls., 1st 24 hrs.				
Fresh water _____ feet _____ feet				
Salt water _____ feet _____ feet				

CASING CEMENTED \_\_\_\_\_ SIZE \_\_\_\_\_ No. Ft. \_\_\_\_\_ Date \_\_\_\_\_

COAL WAS ENCOUNTERED AT 812 FEET 12" INCHES  
913 FEET 48" INCHES FEET INCHES  
FEET INCHES FEET INCHES

Formation	Color	Hard or Soft	Top	Bottom	Oil, Gas or Water	Depth Found	Remarks
Rock & Shale			19	550			
Native Blossom Coal			550	550			
Line			630	800			
Mapletown Coal			812	813			
Line			813	913			
Pgh. Coal			913	917			
Rock & Shale.			917	1242			
Lt. Dunkard			1242	1257			
Big Dunkard			1384	1444			
Maxon			1973	2066			
Big Injun			2108	2340			
Gordon Stray			2940	2950			
"			2958	2966			
Total				2985			



09/22/2023



B-3

Formation	Color	Hard or Soft	Top	Bottom	Oil, Gas or Water	Depth Found	Remarks
Second Salt Sand			1625	1774			
Slate			1774	1870			
Sand			1870	1928			
Black Slate			1928	1973			
Maxon Sand			1973	2066			
Big Line			2066	2108			
Big Injun			2108	2340			
Slate			2340	2450			
Berea Grit		245	2450	2590			
Line Shells			2590	2810			
Pink Rock			2810	2815			
Slate			2815	2940			
Gordon Stray			2940	2950			
Slate			2950	2958			
Gordon Sand			2958	2966			
Gordon Sand Broken			2966	2985			
Slate and Shells			2985	312			
TOTAL DEPTH			312	872			

09/22/2023

Date \_\_\_\_\_, 19\_\_

APPROVED \_\_\_\_\_, Owner

By \_\_\_\_\_ (Title)

WELL RECORD

DEPARTMENT OF MINES

STATE OF MISSISSIPPI

STATE OF WEST VIRGINIA  
DEPARTMENT OF MINES  
OIL AND GAS DIVISION

WELL RECORD

Permit No. WET-175

Oil or Gas Well.....  
(KIND)

Company George F. Eagon  
Address New Martinsville, West Virginia  
Farm W. D. Dunham Acres  
Location (waters)  
Well No. 1 Elev.  
District Proctor County Wetzel  
The surface of tract is owned in fee by  
Address  
Mineral rights are owned by State Auditor's Office  
Address Charleston, W. Va.  
Drilling commenced  
Drilling completed April 17, 1938  
Date Shot Not shot From To  
With  
Open Flow /10ths Water in Inch  
/10ths Merc. in Inch  
Volume Cu. Ft.  
Rock Pressure lbs. hrs.  
Oil bbls., 1st 24 hrs.  
Fresh water feet feet  
Salt water feet feet

Casing and Tubing	Used in Drilling	Left in Well	Packers
Size			
16			Kind of Packer
13			
10	225		Size of
8 1/4	1258		
6 5/8	1763		Depth set
5 3/16	2017		
3			Perf. top
2			Perf. bottom
Liners Used			Perf. top
			Perf. bottom

CASING CEMENTED SIZE No. Ft. Date  
COAL WAS ENCOUNTERED AT FEET INCHES  
FEET INCHES FEET INCHES  
FEET INCHES FEET INCHES


Formation	Color	Hard or Soft	Top	Bottom	Oil, Gas or Water	Depth Found	Remarks
Clay			0	19			
Rock			19	30			
Crevis			30	60			
Shale			60	100			
Red rock			100	140			
Blue Shale			140	200			
Lime			200	220			
Black Shale			220	265			
Red Rock			265	300			
Lime			300	340			
Slate			340	400			
Red Rock			400	445			
Lime			445	465			
Slate			465	505			
Red Rock			505	525			
Lime			525	550			
Native Coal Blossom			550				
Shale			550	600			
Red Rock			600	630			
Lime broken			630	800			
Slate			800	812			
Mapletown Coal			812	813			
Lime broken			813	913			
Pittsburgh Coal			913	917			
Lime Shells			917	957			
Sand			957	987			
Shale			987	1007			
Red Rock			1007	1037			
Black Shale			1037	1087			
Red Rock			1087	1127			
Blue Mud			1127	1167			
Red Rock			1167	1227			
Lime		Hard	1227	1242			
Little Dunkard			1242	1257			
Red Rock			1257	1297			
Blue Shale			1297	1384			
Big Dunkard			1384	1444			
Black Slate			1444	1450			
Gas Sand			1450	1530			
Black Slate			1530	1585			
First Salt Sand			1585	1615			
Black Slate			1615	1625			

*Rec Aug 17, 1942*

09/22/2023

B-4

STATE OF WEST VIRGINIA  
DEPARTMENT OF MINES  
OIL AND GAS DIVISION



INSPECTOR'S WELL REPORT

Permit No. W-17-175

Company	Casing and Tubing	Used in Drilling	Left in Well	Packers
<u>Geo Eagan</u>	Size			
<u>New Martinsville</u>	16			Kind of Packer
<u>W.D. Denham</u>	13			
Well No. <u>1</u>	10	@ 250		Size of
District <u>Proctor</u> County <u>Wetzel</u>	8 1/4	@ 12		
Drilling commenced	6 5/8	@ 1700		Depth set
Drilling completed	5 3/16	@ 2100		
Total Depth <u>2988</u>	3			Perf. top
Date shot	2			Perf. bottom
Depth of shot	Liners Used			Perf. top
Initial Open Flow				Perf. bottom
Open Flow after tubing				
Volume	CASING CEMENTED	SIZE	No. FT.	Date
Rock Pressure				
Oil	COAL WAS ENCOUNTERED AT	FEET	INCHES	
Fresh water	<u>913</u> FEET	INCHES	FEET	INCHES
Salt water	FEET	INCHES	FEET	INCHES

Drillers' Names Mr Eagan explaining why completion report has not been sent in!

Well Abandoned and Plugged....., 19.....

REMARKS: Drilled thru Gordon but may be drilled deeper - dry in Gordon.

Aug 9, 1938  
DATE

D. Glouck  
DISTRICT WELL INSPECTOR

will decide within 90 days

09/22/2023



B-5

STATE OF WEST VIRGINIA  
DEPARTMENT OF MINES  
OIL AND GAS DIVISION



INSPECTOR'S WELL REPORT

Permit No. Letter of 6-6-41.

Oil or Gas Well (KIND)

Company <u>George Eagon</u>	Casing and Tubing	Used in Drilling	Left in Well	Packers
Address <u>New Martinsville</u>	Size			
Farm <u>W.D. Dunham</u>	16			Kind of Packer
Well No. <u>1</u>	13			
District <u>Proctor</u> County <u>Wetzel</u>	10			Size of
Drilling commenced	8 1/4			
Drilling completed	6 5/8			Depth set
Date shot	5 3/16			
Initial Open Flow	3			Perf. top
Open Flow after tubing	2			Perf. bottom
Volume	Liners Used			Perf. top
Rock Pressure				Perf. bottom
Oil	CASING CEMENTED	SIZE	No. FT.	Date
Fresh water	COAL WAS ENCOUNTERED AT	FEET	INCHES	
Salt water		FEET	INCHES	FEET INCHES
		FEET	INCHES	FEET INCHES

Drillers' Names Called at Mr Eagon's home but he was out of town - Left note requesting Log of hole

Well Abandoned and Plugged \_\_\_\_\_, 19\_\_\_\_

REMARKS: to its present depth + instructions about drilling Deeper if + when he desired.

June 19. 1941  
DATE

D. J. Courtney  
DISTRICT WELL INSPECTOR  
09/22/2023

B-8 FORM 008



Send J. C. Powell  
St. Marys

STATE OF WEST VIRGINIA  
DEPARTMENT OF MINES  
OIL AND GAS DIVISION

343

NOTICE OF INTENTION TO PLUG AND ABANDON WELL

(REQUIRED BY SECTION 9, ARTICLE 4, CHAPTER 22 OF THE CODE)

To THE DEPARTMENT OF MINES,  
Charleston, W. Va.

None \_\_\_\_\_ J. C. Powell. \_\_\_\_\_  
COAL OPERATOR OR COAL OWNER NAME OF WELL OPERATOR

none \_\_\_\_\_ St. Marys, W. Va. \_\_\_\_\_  
ADDRESS COMPLETE ADDRESS

\_\_\_\_\_ July 9, \_\_\_\_\_ 1951 \_\_\_\_\_  
COAL OPERATOR OR COAL OWNER WELL TO BE ABANDONED

\_\_\_\_\_ Proctor \_\_\_\_\_ District  
ADDRESS

\_\_\_\_\_ Wetzel. \_\_\_\_\_ County  
LEASE OR PROPERTY OWNER

Well No. one \_\_\_\_\_  
 Formerly: W. D. Dunham Farm  
 Everett W. Goddard. \_\_\_\_\_ Farm  
ADDRESS

NOTIFY INSPECTOR OLIVER W. LINEBERG - MORGANTOWN - TELE. 5827


Gentlemen:—

The undersigned well operator is about to abandon the above described well and will commence the work of plugging and abandoning said well on the 16th day of July, 1951, (which date shall not be less than five days after the day on which this notice so mailed is received, or in due course should be received by the Department of Mines.)

This notice is given you in order that your respective representatives may be present at the plugging and filling of said well. You are further notified that whether you are represented or not represented the undersigned will proceed on that date, or shortly thereafter, to plug and fill said well in the manner required by Section 10, Article 4, Chapter 22 of the Code and given in detail on the reverse side of this notice, in "Work Order."

This notice is being mailed by registered mail to each of you at the above addresses on the above date.

Very truly yours,



J. C. Powell  
Well Operator.

09/22/2023

NOTE: Upon the abandonment of all wells drilled prior to June 1, 1929, a plat prepared by a competent engineer, showing the district and county in which the tract of land is located, the name and acreage of same, the names of the owners and adjacent tracts, and the location of the about to be abandoned well, determined by survey, and the courses and distances of such well from two permanent points or landmarks on said tract, shall be submitted with this notice.

(Over)

WET-175-P

PERMIT NUMBER

13-9

PROPOSED MANNER OF PLUGGING AND FILLING WELL

(REQUIRED BY RULES AND REGULATIONS)

WEST VIRGINIA DEPARTMENT OF MINES

OIL AND GAS DIVISION

WORK ORDER

Well to be plugged and filled as follows:

WORK ORDER PREPARED BY THE DEPARTMENT OF MINES

Total Depth 2985'

Fill with clay from bottom 2985' - 2920' - 20' above Gordon Stray  
Neat Cement 2920' - 2910'  
5' crushed stone on cement plug

SET A PERMANENT BRIDGE AT 2620' - 30' below Berea Sand  
2 sacks neat cement and 5' crushed stone on bridge  
Fill with clay to 2430' - 20' above Berea Sand  
Neat Cement 2430' - 2420'

2200'

SET A PERMANENT BRIDGE AT 2100' - a point in Big Injun  
2 sacks neat cement and 5' crushed stone on bridge  
Fill with clay to 2147' - 30' below 5-3/16" casing  
Neat Cement 2147' - 2137'

5' crushed stone on cement plug - sealing hole completely below 5-3/16" casing

Pull 5-3/16" casing and

Lift 6-5/8" casing to 1500'

SET A PERMANENT BRIDGE AT 1625' - top of 2nd Salt Sand  
2 sacks neat cement and 5' crushed stone on bridge  
Fill with clay to 1565' - 20' above Salt Sands  
Neat Cement 1565' - 1555'

Pull balance of 6-5/8" casing

SET A PERMANENT BRIDGE AT 1388' - 30' below 8-1/4" casing  
2 sacks neat cement and 5' crushed stone on bridge  
PULL 8-1/4" casing and hole is filled above coal seams

Fill from bridge at 1388' - 1225' - 20' above Little Dunkard  
Neat Cement 1225' - 1215'

SET A PERMANENT BRIDGE AT 947' - 30' below Pittsburgh Coal

To the Department of Mines Neat Cement 947' - 893' - 20' above Pittsburgh Coal  
Coal Owner or Operator, 5' crushed stone on cement and  
Lease or Property Owner. Fill with clay to 255' - 30' below 10" casing

Neat Cement 10' and 5' crushed stone for fresh water protection

Gentlemen: Pull 10" casing and Fill with clay to surface - ERECT MARKER SUCH AS IS

DESCRIPTED IN RULE 18, 1931 Regulations  
This "work order" is submitted for your approval and concurrence and unless notified of your disapproval or non-concurrence, the undersigned will proceed with the plugging and filling of said well in the above described manner on the date stated in the notice of intention to plug and abandon the said well on opposite side of this sheet.

Very truly yours,

*Edward D. J. [Signature]*

*J. C. Powell [Signature]*

Well Operator.

No objections have been filed by the coal owner or coal operator, or any available adjacent lease or property owners or interposed by the Department of Mines to the manner herein described for the plugging and filling of the well above mentioned. Therefore, the same is hereby approved this

09/22/2023

10th day of July, 1951, 19

DEPARTMENT OF MINES  
Oil and Gas Division

By: *C. Hall [Signature]*

NOTE: This "work order" shall be filed in triplicate, one copy for the files of the Department of Mines; one to be approved or corrected and returned to the well operator as his authority for plugging said well; and one for the well inspector.

C-9

PROPOSED MANNER OF PLUGGING AND FILLING WELL

(REQUIRED BY RULES AND REGULATIONS)

WEST VIRGINIA DEPARTMENT OF MINES

OIL AND GAS DIVISION

WORK ORDER

Well to be plugged and filled as follows:

WORK ORDER PREPARED BY THE DEPARTMENT OF MINES

Total Depth 2985'

Fill with clay from bottom 2985' - 2920' - 20' above Gordon Stray  
Neat Cement 2920' - 2910'  
5' crushed stone on cement plug

SET A PERMANENT BRIDGE AT 2620' - 30' below Berea Sand  
2 sacks neat cement and 5' crushed stone on bridge  
Fill with clay to 2430' - 20' above Berea - Neat Cement to 2420'

SET A PERMANENT BRIDGE AT 2200' - a point in the Big Injun  
2 sacks neat cement and 5' crushed stone on bridge  
Fill with clay to 2147' - 30' below 5-3/16" casing - Neat Cement to 2137'  
PULL 5-3/16" casing

Lift 6-5/8" casing to 1500'

SET A PERMANENT BRIDGE AT 1625' - top of 2nd Salt Sand  
2 sacks neat cement and 5' crushed stone on bridge  
Fill with clay to 1565' - 20' above Salt Sands  
Neat Cement 1565' - 1555'

Pull balance of 6-5/8" casing

SET A PERMANENT BRIDGE AT 1388' - 30' below 8-1/4" casing  
2 sacks neat cement and 5' crushed stone on bridge  
PULL 8-1/4" CASING AS HOLE IS FILLED ABOVE COAL SEAMS

Fill from bridge at 1388' - 1225' - 20' above Little Dunkard  
Neat Cement 1225' - 1215'

SET A PERMANENT BRIDGE AT 947' - 30' below Pittsburgh Coal  
Neat Cement 947' - 893' - 20' above Pittsburgh Coal  
5' crushed stone on cement and - FILL WITH CLAY TO 255' - 30' below 10" casing  
Neat cement 10' and 5' crushed stone for fresh water protection  
PULL 10" casing and fill with clay to surface

To the Department of Mines Coal Owner or Operator, Lease or Property Owner. Erect marker in accordance with Rule 18, 1931 Regulations

Gentlemen:

This "work order" is submitted for your approval and concurrence and unless notified of your disapproval or non-concurrence, the undersigned will proceed with the plugging and filling of said well in the above described manner on the date stated in the notice of intention to plug and abandon the said well on opposite side of this sheet.

Very truly yours,

Well Operator.

No objections have been filed by the coal owner or coal operator, or any available adjacent lease or property owners or interposed by the Department of Mines to the manner herein described for the plugging and filling of the well above mentioned. Therefore, the same is hereby approved this

16th day of May, 1952, 19

09/22/2023

DEPARTMENT OF MINES Oil and Gas Division

By: C. Hall

NOTE: This "work order" shall be filed in triplicate, one copy for the files of the Department of Mines; one to be approved or corrected and returned to the well operator as his authority for plugging said well; and one for the well inspector.







STATE OF WEST VIRGINIA  
DEPARTMENT OF MINES  
OIL AND GAS DIVISION

NOTICE OF INTENTION TO PLUG AND ABANDON WELL  
(REQUIRED BY SECTION 9, ARTICLE 4, CHAPTER 22 OF THE CODE)

To THE DEPARTMENT OF MINES,  
Charleston, W. Va.

Land Owner, *Y*  
Coal Operator or Coal Owner  
*State of W.Va*

No objection, *Jaw*  
Address

Coal Operator or Coal Owner

Address

Lease or Property Owner

Address

George F. Eagon,  
Name of Well Operator  
New Martinsville, Va.

Mail order to  
~~Wayne~~ Duane Snider, Hundred,  
Complete Address  
W, Va.

May 1, 19 52

WELL TO BE ABANDONED

Proctor District

Wetzel County

Well No. One

W.D. Dunham. Farm

Gentlemen:—

Will notify Inspector.

D. F. DESIST  
FAIRVIEW, W. VA.  
TELE. 2841

The undersigned well operator is about to abandon the above described well and will commence

the work of plugging and abandoning said well on the \_\_\_\_\_ day of \_\_\_\_\_, 19\_\_\_\_,  
(which date shall not be less than five days after the day on which this notice so mailed is received,  
or in due course should be received by the Department of Mines.)

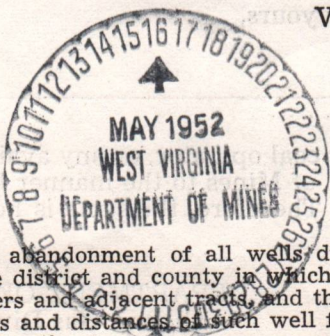
This notice is given you in order that your respective representatives may be present at the  
plugging and filling of said well. You are further notified that whether you are represented or not  
represented the undersigned will proceed on that date, or shortly thereafter, to plug and fill said  
well in the manner required by Section 10, Article 4, Chapter 22 of the Code and given in detail on the  
reverse side of this notice, in "Work Order."

This notice is being mailed by registered mail to each of you at the above addresses on the above  
date.

Very truly yours,

*Duane Snider*  
Duane Snider Agt.

Well Operator.



NOTE: Upon the abandonment of all wells drilled prior to June 1, 1929, a plat prepared by a competent  
engineer, showing the district and county in which the tract of land is located, the name and acreage of same,  
the names of the owners and adjacent tracts, and the location of the about to be abandoned well, determined by  
survey, and the courses and distances of such well from two permanent points or landmarks on said tract, shall  
be submitted with this notice.

(Over)

WET-175-P

PERMIT NUMBER

09/22/2023

E-8

STATE OF WEST VIRGINIA  
AUDITOR'S OFFICE  
CHARLESTON



EDGAR B. SIMS  
AUDITOR  
STATE COMMISSIONER  
FORFEITED LANDS

LAND DEPARTMENT  

---

CHAS. E. BARNETT

December 13, 1937

Miss Marie E. Griffith, Secretary  
Oil and Gas Division  
Department of Mines  
Charleston, West Virginia

Dear Madam:

We have your notice of the proposed location of  
Well No. 1, on the W. D. Dunham Farm, Proctor District,  
Wetzel County, from George F. Eagon, New Martinsville,  
West Virginia.

As far as we know there could not be any objections  
to the drilling of wells on this property.

Very truly yours,

*Edgar B. Sims*  
EDGAR B. SIMS  
STATE AUDITOR

EBS:O'B

CHEW-BOND

09/22/2023


E-9

New Martinsville W.V.a.

May 29-51

Department of Mines

Charleston W.V.a.



To Mr. Hall.

In 1942 I drilled a dry hole on the W.D. Durham Farm. The drilling permit was 175 dated Dec. 20-1937. Mr. Durham was living at that time and told me I could leave that equipment there as long as I wanted. We were figuring I would drill it to the Speckley sand about 1000 ft deeper at that time. I was not financially able to drill it and never have abandoned either the well or that idea. Just never got to it as saw my way clear to put my idea into practice. Now Mrs. W.D. Durham says she remembers the verbal agreement between her husband and I but she sold the farm to her brother and she has sold the well and equipment to a man by the name of Richman. I ask you to favor me at least long enough for me to take what ever action necessary to recover my property by not giving any one

09/22/2023

E-10  
a. Permit to Plug and Pull this well  
I ask that you write Mrs W. D. Donham at  
Be Be W. Va also her attorney Mr Harry  
Lountz New Martinsville He tell me that son  
has failed to pay for the farm and she says  
that also ask the attorney to give you the  
facts and to take what ever action needed  
to clear the matter up. He has promised me  
to do this now for a year I would have  
gotten another attorney but Mrs Donham  
ask me to go to him as he was her  
attorney. Now to Bather you with  
my troubles. But I know you can help  
me, and I can not afford to take this  
Loss.

Thanking you very kindly

I am yours truly.

H. F. Eagan

136 So. Main St

New Martinsville W. Va.

Mrs Griffith knows me and also knows  
about this well.

E-11

June 5, 1951

Mr. G. F. Eagon  
136 South Main Street  
New Martinsville, W. Va.

Dear Mr. Eagon:

In reply to your letter of May 29th, we wish to advise that the circumstances you explain about the W. D. Dunham Well No. 1 are such that this Department does not have any jurisdiction over the matter.

As we understand your letter, you wish to recover the equipment from the well which is your property and since Mrs. Dunham agrees that it is your property and her brother did not pay you for it, we feel sure an attorney can establish the fact that he does not own your property even though he did buy the farm. We are not familiar with cases of this kind, but we feel that if it is necessary, you can recover what is rightfully yours, by law if necessary.

I am sorry that we cannot enter a controversy of this kind in order to help you but if you will review the oil and gas laws, you will see that this is a subject for an attorney.

Very truly yours,

Administrative Assistant  
OIL AND GAS DIVISION

MG:g

09/22/2023

E-4

1033 Parkside Drive,

Lakewood 7, Ohio,

September 4, 1959.

Department of Mines,  
State of West Virginia,  
Charleston, West Virginia.


Dear Sir,

Please inform me as to the date a permit was issued to George F. Eagon of 136 South Main Street, New Martinsville, West Virginia, (now deceased), to pull and plug the unproductive oil and gas well drilled by him on the Dunham Oil and Gas Lease, Proctor District, Wetzel County, West Virginia, (some time during the past five or ten years); and as to what your records show as to who did the actual pulling and plugging and the date this work was completed.


Could I obtain either certified or photostat copies of both the Pulling and Plugging Permit issued to Mr. Eagon and the report made to your department when this work was completed (by the inspector under whose supervision the work was done, or by the well-puller, either or both); and, if yes, what is the fee charged for copies of these public records?

A stamped envelope is enclosed for your reply, ~~is enclosed~~ and a prompt reply is requested.

Very truly,



W. P. Bacon.



09/22/2023

1033 Parkside Drive,

Lakewood, Ohio

September 4, 1938

Department of Mines,  
State of West Virginia,  
Charleston, West Virginia.

Dear Sir,

Please inform me as to the date a permit was issued to George F. Logan of 156 South Main Street, New Martinsville, West Virginia, (now deceased), to drill and plug the unproductive old gas well drilled by him on the Durham Oil and Gas Lease, Proctor District, Wayne County, West Virginia, (some time during the past five or ten years); and as to what your records show as to who did the actual drilling and plugging and the date this work was completed.

Could I obtain either certified or photostatic copies of both the drilling and plugging permits issued to Mr. Logan and the report made to your department when this work was completed (by the inspector under whose supervision the work was done, or by the well-driller, either or both); and, if yes, what is the fee charged for copies of these public records?

A stamped envelope is enclosed for your reply, handwrittenly and a prompt reply is requested.

*W. P. Bacon*  
W. P. Bacon



E-5

September 9, 1959

Mr. W. P. Bacon  
1033 Parkside Drive  
Lakewood 7, Ohio

Dear Mr. Bacon:

In reply to your letter of September 4 regarding the plugging of Well No. 1 on W. D. Dunham Farm, Proctor District, Wetzel County, we wish to advise that Permit WET-175-P was issued to Mr. George F. Eagon on May 16, 1952. Mr. Duane Snider of Hundred, West Virginia was the plugging contractor.

The plugging of the well was begun, according to Inspector D. F. Desist, on May 27, 1952, however, there was never a report of actual inspection of the work by the Inspector.

We are enclosing a copy of the original well record and a verifax copy of the application and specifications of plugging. If these records need to be certified, please return the well record.

Very truly yours,

Crawford L. Wilson, Director  
DEPARTMENT OF MINES

BY

---

Assistant Director  
OIL AND GAS DIVISION

MG/m  
encl:

09/22/2023



E-6

Wet-175

1033 Parkside Drive,  
Lakewood 7, Ohio.  
September 10, 1959.

Mr. M. E. Griffith, Assistant Director,  
Oil and Gas Division, Department of Mines,  
State of West Virginia,  
Charleston, W. Va.

Dear Mr Griffith,  
Thank you very much for your letter MG/m of September 9, 1959 in reply  
to my letter of September 4th to the Bureau of Mines.

If there is any fee due to the Bureau of Mines from me for the two  
enclosures, (verifax copy of application and specifications of plugging and  
original well record of the W. D. Dunham Well No. 1, Proctor District, Wetzel  
County), please inform me so that I can pay it.

Very truly,  
*W. P. Bacon*  
W. P. Bacon.



1035 Parkside Drive,  
Lakewood, Ohio.  
September 10, 1959.

Mr. W. E. Griffith, Assistant Director,  
Oil and Gas Division, Department of Mines,  
State of West Virginia,  
Charleston, W. Va.


Dear Mr. Griffith,  
Thank you very much for your letter of September 9, 1959 in reply  
to my letter of September 4th to the Bureau of Mines.

If there is any fee due to the Bureau of Mines from me for the two  
enclosures, (verified copy of application and specifications of plugging and  
original well record of the W. D. Latham Well No. 1, Trooper District, Putnam  
County), please inform me so that I can pay it.

Very truly,

*W. F. Bacon*

W. F. Bacon



E-7

September 15, 1959

Mr. W. P. Bacon  
1033 Parkside Drive  
Lakewood 7, Ohio

Dear Mr. Bacon:

In reply to your inquiry of September 10,  
we wish to advise that there are no charges for the in-  
formation sent you on September 9.

We are enclosing two blank Forms OG-9 on  
which you can transfer information from the verifax copy  
sent you as the copy will fade in time and not be legible.

Very truly yours,

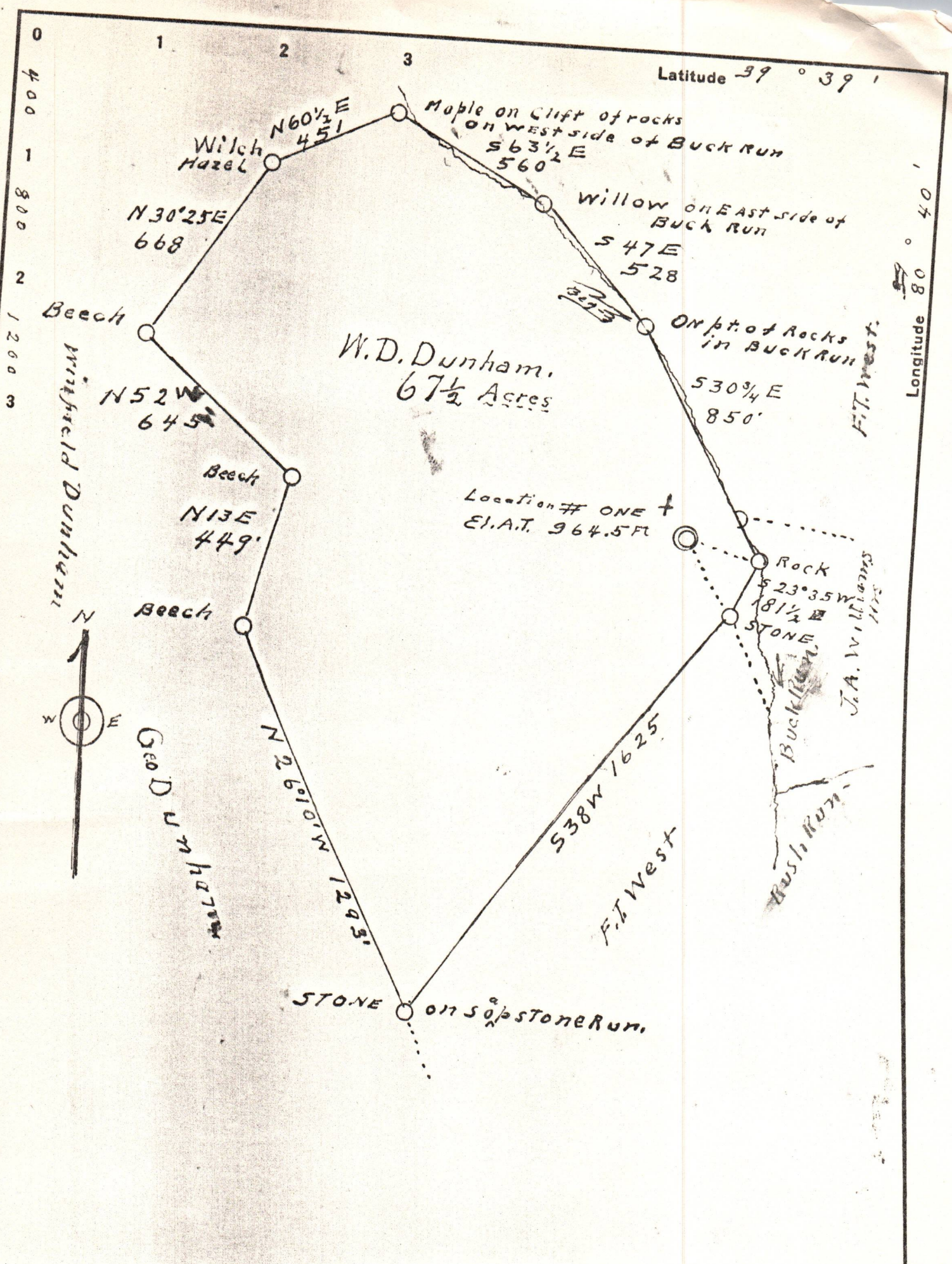
Crawford L. Wilson, Director  
DEPARTMENT OF MINES

BY

\_\_\_\_\_  
Assistant Director  
OIL AND GAS DIVISION

MG/m  
encl:

09/22/2023



Company G. F. Eagon -  
 Address NEW MARTINSVILLE W. VA.  
 Farm W. D. Dunham  
 Tract \_\_\_\_\_ Acres 67 1/2 Lease No. \_\_\_\_\_  
 Well (Farm) No. one Serial No. \_\_\_\_\_  
 Elevation (Spirit Level) 964.5  
 Quadrangle NEW MARTINSVILLE  
 County WETZEL District PROCTOR.  
 Engineer J. H. Parsons  
 Engineer's Registration No. 203  
 File No. \_\_\_\_\_ Drawing No. \_\_\_\_\_  
 Date Nov. 24 1937 Scale 1 in = 400'

STATE OF WEST VIRGINIA  
 DEPARTMENT OF MINES  
 OIL AND GAS DIVISION  
 CHARLESTON

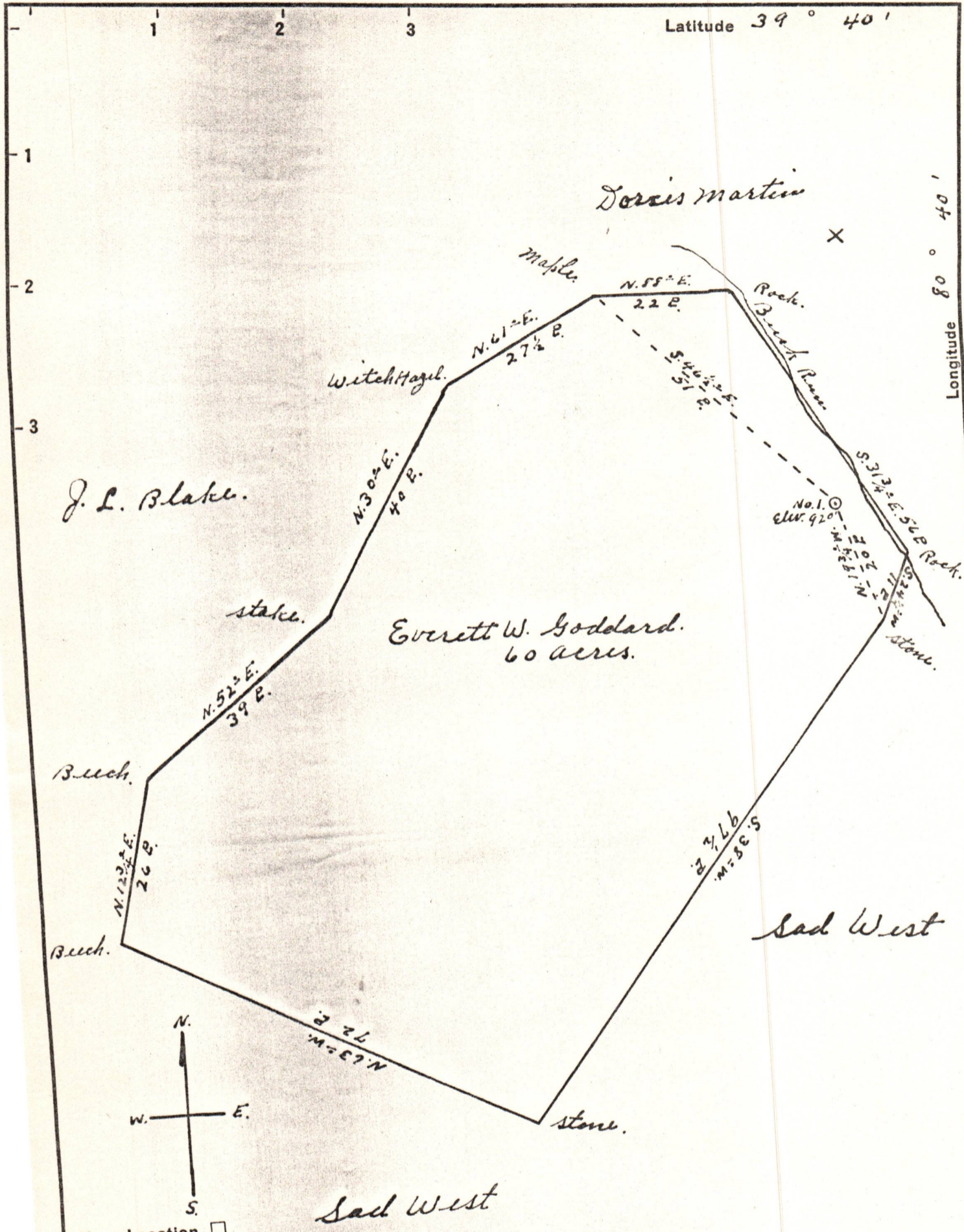
WELL LOCATION MAP  
 FILE NO. Wet-175

+ Denotes location of well on United States Topographic Maps, scale 1 to 62,500, latitude and longitude lines being represented by border lines as shown.  
 - Denotes one inch spaces on border line of original tracing.

09/22/2023

Latitude 39° 40'

Longitude 80° 40'



- New Location..
- Drill Deeper.....
- Abandonment.....

Company J. C. Powell.  
 Address St. Marys W. Va.  
 Farm Everett W. Goddard (W. D. DUNHAM)  
 Tract \_\_\_\_\_ Acres 60 Lease No. \_\_\_\_\_  
 Well (Farm) No. 1 Serial No. \_\_\_\_\_  
 Elevation (Spirit Level) 920'  
 Quadrangle Littleton  
 County Wetzel District Proctor  
 Engineer Robert R. Anderson  
 137 No. Triplett, Surveyor. Engineer's Registration No. 296  
 File No. \_\_\_\_\_ Drawing No. \_\_\_\_\_  
 Date June 28 1920 Scale 1" = 20 P.

STATE OF WEST VIRGINIA  
 DEPARTMENT OF MINES  
 OIL AND GAS DIVISION  
 CHARLESTON

WELL LOCATION MAP

FILE NO. W.C.T. 175- DRILLING  
W. D. DUNHAM FAR

- + Denotes location of well on United States Topographic Maps, scale 1 to 62,500, latitude and longitude lines being represented by border lines as shown.
- Denotes one inch spaces on border lines of original tracing.

09/22/2023