

NOTICE OF PROPOSED LOCATION OF OIL AND GAS WELL
(REQUIRED BY SECTION 2, CHAPTER 86, ACTS 1929)
WEST VIRGINIA DEPARTMENT OF MINES
OIL AND GAS SECTION

To THE DEPARTMENT OF MINES,
Charleston, W. Va.

No coal operators
COAL OPERATOR OR COAL OWNER

Reader Oil & Gas Co
NAME OF WELL OPERATOR

Joseph Sheiben
ADDRESS
New Martinsville, W. Va.
COAL OPERATOR OR COAL OWNER

New Martinsville W. Va.
COMPLETE ADDRESS
5th Street No 783
Oct 20 193*8*
PROPOSED LOCATION

S. Hudson Gadd
COAL OPERATOR OR COAL OWNER
Reader, W. Va.
ADDRESS

Green District
Mitxel County
Well No. *1 drilled 1928*
S. Hudson Gadd Farm

GENTLEMEN:

The undersigned well operator is entitled to drill upon the above named farm or tract of land for oil and gas, having fee title thereto, (or as the case may be) under grant or lease dated *March 14 1928*, made by *S. Hudson Gadd*, to *C. H. Wright*, and recorded on the.....day of....., in the office of the County Clerk for said County in

Book *21-9*, page *384*.

The enclosed plat was prepared by a competent engineer and shows the proposed location of a well to be drilled for oil and gas by the undersigned well operator on the farm and in the Magisterial District and County above named, determined by survey and courses and distances from two permanent points, or land marks.

The undersigned well operator is informed and believes there are no coal operators operating beds of coal beneath said farm or tract of land on which said well is located, or within 500 feet of the boundaries of the same, who have mapped their workings and filed their maps as required by law, excepting the coal operators or coal owners (if any) above named as addressees.

The above named coal operators or coal owners (if any) are notified that any objections they may desire to make to such proposed location, or which they are required to make by Section 3 of said Act, if the drilling of a well at said proposed location will cause a dangerous condition in or about their respective coal mines, must be received by, or filed with the Department of Mines within ten* days from the receipt of a copy of this notice and accompanying plat by said Department. Said coal operators are further notified that forms for use in making such objections will be furnished to them by the Department of Mines promptly on request and that all such objections must set forth as definitely as is reasonably possible the ground or grounds on which such objections are based and indicate the direction and distance the proposed location should be moved to overcome same.

(The next paragraph is to be completed only in Department's copy.)
Copies of this notice and the enclosed plat were mailed by registered mail, or delivered to the above


named coal operators or coal owners at their above shown respective address.....day.... before, or on the same day with the mailing or delivery of this copy to the Department of Mines at Charleston, West Virginia.

Very truly yours,

Reader Oil & Gas Co
WELL OPERATOR
B. J. C. Brown - Manager
5th No 783

Address of Well Operator }

New Martinsville
CITY OR TOWN
W. Va.
STATE



09/22/2023

*Section 3 If no such objections be filed, or be found by the department of mines, within said period of ten days from the receipt of said notice and plat by the department of mines, to said proposed location, the department shall forthwith issue to the well operator a drilling permit reciting the filing of such plat, that no objections have been made by the coal operators to the location, or found thereto by the department, and that the same is approved and the well operator authorized to proceed to drill at said location.

207

NOTICE OF PROPOSED LOCATION OF OIL AND GAS WELL
 (ENACTED BY SECTION 3, CHAPTER 88, ACTS 1923)
 WEST VIRGINIA DEPARTMENT OF MINES
 OIL AND GAS SECTION

TO THE DEPARTMENT OF MINES
 Charleston, W. Va.

Mr. Carl [unclear]
 COAL OPERATOR OR COAL OWNER

Greene Oil & Gas Co.
 NAME OF WELL OPERATOR

214 West 1st St. No. 283
 ADDRESS

Oct 20 1923
 PROPOSED LOCATION

Green
 DISTRICT

Putnam
 COUNTY

1
 WELL NO.

2. H. Huber, Esq.
 ATTORNEY

Super
 The undersigned well operator is entitled to drill upon the above named farm or tract of land for

March 17
 oil and gas, having for this purpose (or as the case may be) under grant or lease dated

2. H. Huber, Esq.
 made by

and recorded on the
 day

in the office of the County Clerk for said County in

Book 21-A, page 387
 The enclosed plat was prepared by a competent engineer and shows the proposed location of a well

to be drilled for oil and gas by the undersigned well operator on the farm and in the Mineral District

and shows above named, determined by survey and courses and distances from two permanent points or

land that

The undersigned well operator is informed and believes there are no coal operators operating both

of coal beneath said farm or tract of land on which said well is located, or within 500 feet of the bound-

aries of the same, who have mapped their workings and filed their maps as required by law, excepting the

coal operators or coal owners (if any) above named as addressees.

The above named coal operators or coal owners (if any) are notified that any objections they may

desire to make to such proposed location, or which they are required to make by Section 3 of said Act, if

the drilling of a well at said proposed location will cause a dangerous condition in or about their respective

coal mines must be received by or filed with the Department of Mines within ten days from the receipt of

a copy of this notice and accompanying plat by said Department. Said coal operators are further notified

that returns for use in making such objections will be furnished to them by the Department of Mines promptly

on request and that all such objections must set forth as definitely as is reasonably possible the ground

or grounds on which such objections are based and indicate the direction and distance the proposed location

should be moved to overcome same.

(The next paragraph is to be completed only in Department's copy.)

Copies of this notice and the enclosed plat were mailed by registered mail, or delivered to the above

named coal operators or coal owners at their above shown respective address

on the same day with the mailing or delivery of this copy to the Department of Mines at Charleston,

West Virginia.

Very truly yours,

Greene Oil & Gas Co.
 Well Operator

214 West 1st St. No. 283
 Address of Well Operator

Putnam
 CITY OR TOWN

W. Va.
 STATE

Section 3. If no such objections be filed, or be found by the department of mines within said period of

ten days from the receipt of said notice and plat by the department of mines, in said proposed location, the depart-

ment shall authorize the well operator a drilling permit reciting the time of such plat, that no objections

have been made by the coal operators to the location or found there by the department, and that the same is

approved and the well operator authorized to proceed to drill at said location.

09/22/2023

B-2

Formation	Color	Hard or Soft	Top	Bottom	Oil, Gas or Water	Depth Found	Remarks
Slate			2765	2790			
Gritty Lime			2790	2815			
R.R. Lime			2815	2875			
Slate			2875	2882			
Slate			2882	2922			
Lime			2922	2932			
Slate			2932	2955			
Gordan Stray Sand		hard	2955	2962			
Slate			2962	2969			
Gordan		soft	2969	2990			
Show gas			2970	2974	tested	around 25 M	
Slate			2990	3022			
Total Depth			3022	3022			

Feb 6 . 39.
Reader Oil & Gas Co

09/22/2023

Date Feb 6 1939
 APPROVED Reader Oil & Gas Co Owner
 By J.C. Rowe Manager
 (Title)

STATE OF WEST VIRGINIA
DEPARTMENT OF MINES
OIL AND GAS DIVISION

WELL RECORD

Permit No. Wet - 202 Elevation 1132

Oil or Gas Well Dry
(Kind)

Company Reader Oil & Gas Co
Address 783 5th Street New Martinsville, W. Va.
Farm S. Hudson Gadd Acres 96
Location (waters) _____
Well No. 1 Elev. 1132
District Green County Wetzel
The surface of tract is owned in fee by S. Hudson Gadd
Reader, W. Va. Address _____
Mineral rights are owned by 1/2 by Sh. H. Gadd
1/2 by Shiben Brothers Address _____
Drilling commenced Nov 17, 38.
Drilling completed Jan 4, 39.
Date shot _____ Depth of shot 2972 - 2977
Open Flow 6/10ths Water in 1" Inch
_____ /10ths Merc. in _____ Inch
Volume 25 M Cu Ft. _____
Rock Pressure 75 lbs. 24 hrs.
Oil _____ bbls., 1st 24 hrs.
Fresh water 200 feet _____ feet
Salt water _____ feet _____ feet

Casing and W, Tubing	Used in Drilling	Left in Well	Packers
Size			
16			Kind of Packer
13	<u>conductor 16'</u>		Size of
10	<u>280</u>	<u>280</u>	Depth set
8 1/4	<u>1433</u>	<u>1433</u>	Perf. top
6 5/8	<u>2085</u>	<u>2085</u>	Perf. bottom
5 3/16			Perf. top
3			Perf. bottom
2			

Liners Used _____

CASING CEMENTED _____ SIZE _____ No. FT. _____ Date _____

COAL WAS ENCOUNTERED AT Show at 910 FEET _____ INCHES _____
FEET _____ INCHES _____ FEET _____ INCHES
FEET _____ INCHES _____ FEET _____ INCHES

Formation	Color	Hard or Soft	Top	Bottom	Oil Gas or Water	Depth Found	Remarks
Clay			0	16			
R, R			16	200			
Sand			200	300			
Slate			300	450			
Sand			450	510			
Lime			510	575			
Slate			575	805			
Lime			805	838			
Slate			838	900			
Lime			900	910			
Show of coal			910				
Lime			910	930			
Slate			930	1000			
Sand limey			1000	1030			
Slate			1030	1200			
Gritty lime			1200	1275			
R. R.			1275	1328			
1st Dunkard S		Limey	1328	1360			
R.R.			1360	1428			
2d Dunkard S.		limey	1428	1450			
Slate			1450	1560			
Sand		Limey	1560	1620			
Slate & Shells			1620	1705			
Lime Gritty			1705	1775			
Slate			1775	1840			
Salt Sand		Limey	1840	1945			
Slate			1945	2002			
Maxton Sand		limey	2002	2046			
Little Lime			2046	2079			
Pencil Cave			2079	2082			
Big lime			2082	2128			
Big Injun Sand		hard	2128	2375			
Slate & shells			2375	2433			
Lime			2433	2443			
Slate & shells			2443	2510			
Lime			2510	2523			
Slate			2523	2535			
Gritty Lime			2535	2600			
Slate			2600	2725			
Lime			2725	2735			
Slate			2735	2745			
Lime			2745	2765			



280' - 10"
1433' - 8 1/4"
2085' - 6 5/8"

09/22/2023

B-13

STATE OF WEST VIRGINIA
DEPARTMENT OF MINES
OIL AND GAS DIVISION

INSPECTOR'S WELL REPORT

Permit No. Wat 202P

Oil or Gas Well Plug
(KIND)

Company Roady O & G Co
 Address New Martinsville WV
 Farm S Hudson Haddell
 Well No. 1
 District Green County Putnam
 Drilling commenced
 Drilling completed Total Depth
 Date shot Depth of shot
 Initial Open Flow /10ths Water in Inch
 Open Flow after tubing /10ths Merc. in Inch
 Volume Cu. Ft.
 Rock Pressure lbs. hrs.
 Oil bbls., 1st 24 hrs.
 Fresh water feet feet
 Salt water feet feet

Casing and Tubing	Used in Drilling	Left in Well	Packers
Size			
16			Kind of Packer.....
13			
10			Size of.....
8 1/4			
6 5/8			Depth set.....
5 3/16			
3			Perf. top.....
2			Perf. bottom.....
Liners Used			Perf. top.....
			Perf. bottom.....
CASING CEMENTED	SIZE	No. FT.	Date
COAL WAS ENCOUNTERED AT	FEEET	INCHES	
	FEEET	INCHES	FEEET INCHES
	FEEET	INCHES	FEEET INCHES

Drillers' Names

Well Abandoned and Plugged, 19.....

REMARKS: nothing done yet.

March 2, 1939
DATE

D. G. Stoutney
DISTRICT SUPERVISOR



DISTRICT SUPERVISOR
09/22/2023

B-8

FORM G-9

NOTICE OF INTENTION TO PLUG AND ABANDON WELL

(REQUIRED BY SECTION 9, ARTICLE 4, CHAPTER 22 OF THE CODE)

WEST VIRGINIA DEPARTMENT OF MINES OIL AND GAS DIVISION

To THE DEPARTMENT OF MINES, Charleston, W. Va.

S. Hudson Gadd

COAL OPERATOR OR COAL OWNER

Reader. W. Va.

ADDRESS

Reader Oil & Gas Co

NAME OF WELL OPERATOR

283. 5th Street

New Martinsville, W. Va.

COMPLETE ADDRESS

Feb 6 - 39. March 20 - 1939.

19.

WELL TO BE ABANDONED

COAL OPERATOR OR COAL OWNER

Green

District

ADDRESS

Wetzel

County

S. Hudson Gadd

LEASE OR PROPERTY OWNER

Well No. 1

ADDRESS

S. Hudson Gadd

Farm

Gentlemen:—

The undersigned well operator is about to abandon the above described well and will commence the

work of plugging and abandoning said well on the 20 day of March, 1939., (which date shall not be less than five days after the day on which this notice so mailed is received, or in due course should be received by the Department of Mines).

This notice is given you in order that your respective representatives may be present at the plugging and filling of said well. You are further notified that whether you are represented or not represented the undersigned will proceed on that date, or shortly thereafter, to plug and fill said well in the manner required by Section 10, Article 4, Chapter 22 of the Code and given in detail on the reverse side of this notice, in "Work Order."

This notice is being mailed by registered mail to each of you at the above addresses on the above date.

Very truly yours,

Reader Oil & Gas Co

Well Operator.

NOTE: Upon the abandonment of all wells drilled prior to June 1, 1929, a plat prepared by a competent engineer, showing the district and county in which the tract of land is located, the name and acreage of same, the names of the owners of adjacent tracts, and the location of the about to be abandoned well, determined by survey, and the courses and distances of such well from two permanent points or landmarks on said tract, shall be submitted with this notice.

09/22/2023

(Over)

WET-202-P



B-9

PROPOSED MANNER OF PLUGGING AND FILLING WELL

(REQUIRED BY RULES AND REGULATIONS)

WEST VIRGINIA DEPARTMENT OF MINES

OIL AND GAS DIVISION

WORK ORDER

Well to be plugged and filled as follows:

6 7/8 Filled with clay or red mud 3022 to 2922. set
set wood plug 2922 and cement to 2900. fill 2900 to
2250. set wood plug and fill to 2100. cement 2100 to
2090. Pull 6 5/8 casing and fill 2090 to 2040. cement
2040 to 2030. fill 2030 to 1840. Cement 1840 to 1830.
Fill 1830 to 1450. Set 8 1/4 wood plug and cement to 1440.
Pull 8 1/4 casing and fill as we pull casing to 1330.
Finish pulling 8 1/4 and bridge 930 and cement to 900.
fill 900 to 850. bridge 570 and fill to 5' cement 5' to
2' above surface.

This well is located in an old field
and there has been several wells plugged not far from
this well, therefore we do not think it needs filled
solid,

Erect Marker such as is required by Rule 18, 1931 regulations.

NOTE: CEMENT FOR MAKING CEMENT PLUGS BE MIXED WITH WATER ONLY - APPROXIMATELY FIVE
GAL WATER TO ONE SACK CEMENT.

To the Department of Mines,
Coal Owner or Operator,
Lease or Property Owner.

Gentlemen:

This "work order" is submitted for your approval and concurrence and unless notified of your dis-
approval or non-concurrence, the undersigned will proceed with the plugging and filling of said well in the
above described manner on the date stated in the notice of intention to plug and abandon the said well
on opposite side of this sheet.

Very truly yours,

Reader Oil & Gas Co

Well Operator.

No objections have been filed by the coal owner or coal operator, or any available adjacent lease or
property owners or interposed by the Department of Mines to the manner herein described for the plug-
ging and filling of the well above mentioned. Therefore, the same is hereby approved this 7th day

of February, 1939

DEPARTMENT OF MINES
Oil and Gas Division

09/22/2023

By: _____

NOTE: This "work order" must be filed in duplicate, one copy for the files of the Department of Mines and the
other to be approved or corrected and returned to the well operator as his authority for plugging said well.

B-10

AFFIDAVIT IN TRIPLICATE TO TIME AND MANNER OF PLUGGING AND FILLING WELL

(REQUIRED BY SECTION 9, ARTICLE 4, CHAPTER 22 OF THE CODE)

WEST VIRGINIA DEPARTMENT OF MINES OIL AND GAS DIVISION

S. Hudson Gadd
COAL OPERATOR OR OWNER
Reader, W. Va.
ADDRESS
COAL OPERATOR OR OWNER
ADDRESS
COAL OPERATOR OR OWNER
ADDRESS

Reader Oil & Gas Co
NAME OF WELL OPERATOR
783 5th Street
New Martinsville, W. Va.
COMPLETE ADDRESS
Mar 25, 39. 19
WELL AND LOCATION
Green District
Wetzel County
Well No. 1
S. Hudson Gadd Farm


AFFIDAVIT TO BE MADE IN TRIPLICATE, ONE COPY TO BE MAILED BY REGISTERED MAIL TO THE DEPARTMENT, ONE COPY TO BE RETAINED BY THE WELL OPERATOR AND THE THIRD COPY (AND EXTRA COPIES IF REQUIRED) TO BE MAILED TO EACH COAL OPERATOR ABOVE NAMED AT THEIR RESPECTIVE ADDRESSES.

AFFIDAVIT

STATE OF WEST VIRGINIA,
COUNTY OF Wetzel } SS:

T. C. Rawe and Wayne Rawe
being first duly sworn according to law depose and say that they are experienced in the work of plugging and filling oil and gas wells and were employed by Reader Oil & Gas Co, well operator, and participated in the work of plugging and filling the above well, that said work was commenced on the 13 day of March, 1939, and that the well was plugged and filled in the following manner:

Manner in which sand was plugged:
Filled red clay 3022 to 2925, set wood plug and cemented 2925 - 2915. filled 2915 - 2250. set plug and and/ filled -2100.- cement 2100 - 2090. pulled 6 5/8 and filled 2090 - 2040. cement 2040 - 2030. fill 2030 - 1835. cement 1835 - 1830. filled to 1450 set wood plug and cemented to 1438. unable to pull 8 1/2 casing and filled to 1330. shot casing off at 1320. filled 1330 - 1175. shot casing off at 1150. bridged hole 925 and cemented to 895, filled 895 - 825. Bridged 520 & filled to 5' cement 5' to 1' above surface
Manner in which coal was plugged: Cement 925 - 895.



Description of monument: Cement block 24" x 24"

(THE ABOVE DESCRIPTIONS MUST BE IN DETAIL AND IN ACCORDANCE WITH THE PROVISIONS OF SECTION 10, ARTICLE 4, CHAPTER 22 OF THE CODE)

and that the work of plugging and filling said well was completed on the 25 day of March, 1939

And further deponents saith not.

Handwritten signatures of T.C. Rawe and Wayne Rawe, dated 09/22/2023

Sworn to and subscribed before me this 25 day of Mar, 1939

Handwritten signature of Notary Public

My Commission expires:

Jan 10 1946

Wet-202-P

WEST VIRGINIA DEPARTMENT OF MINES
OIL AND GAS DIVISION
AFFIDAVIT IN TRIPLICATE TO THE AND MANNER OF
PLUGGING AND FILLING WELL
(REQUIRED BY SECTION 2, ARTICLE 2, CHAPTER 22 OF THE CODE)

Header Oil & Gas Co
785 5th Street
New Martinsville, W. Va.
Mar 25, 1932
Green
Wetzel
1
Header Oil & Gas Co

Hudson Gadd
Header W. Va.
COAL OPERATOR OR OWNER
COAL OPERATOR OR OWNER
ADDRESS
COAL OPERATOR OR OWNER
ADDRESS

AFFIDAVIT TO BE MADE ON TRIPLICATE ONE COPY TO BE MAILED BY REGISTERED MAIL TO THE COMMISSIONER OF THE DEPARTMENT OF MINES AND ONE COPY TO BE MAILED BY REGISTERED MAIL TO THE REGISTERED ADDRESS OF THE WELL OPERATOR AND THE OTHER COPY (THIS COPY IS REQUIRED) TO BE MAILED TO EACH COAL FIELD OFFICE BY REGISTERED MAIL TO THE REGISTERED ADDRESS OF THE WELL OPERATOR.

AFFIDAVIT

STATE OF WEST VIRGINIA
County of Wetzel

T. G. Howe
Neyne Park
being that they were according to law proposed and that they are experienced in the work of plugging and filling oil and gas wells and were employed by Header Oil & Gas Co well operator and participated in the work of plugging and filling the above well, that said work was completed on the 13 day of March, 1932, and that the well was plugged and filled in the following manner:

Manner in which well was plugged:
1. Bridged 280 & filled to 2' above surface casing off at 1150. bridged nose 285 and cemented to 285; filled to 1550. shot casing off at 1350. filled 1550 - 1150. shot set wood plug and cemented to 1450. unable to pull 8" casing and cement 1800. fill 2030 - 1850. cement 1855 - 1850. filled to 1950 cement 2100 - 2000. filled 2 1/8" and filled 2090 - 2040. cement 2225 - 2215. filled 2215 - 2250. set plug and filled 2100 - 2100. filled red clay 3025 to 2925, set wood plug and cemented

Block 24" x 24"

and that the work of plugging and filling said well was completed on the 25 day of March, 1932

1932

And further depends said not

M.C. Howe

09/22/2023

Sworn to and subscribed before me this 25 day of March, 1932

Notary Public

My Commission Expires

E-4
RAWE BROTHERS

DRILLING CONTRACTORS AND PRODUCERS

NEW MARTINSVILLE, W. VA.

Oct 20 - 38

Department of Mines
Charleston W. Va
Gentlemen,

Will appreciate it very
much if you will give this
matter prompt attention, as we have
been working at this well for
some time and was not sure
as to plugging permit or to
drill deeper, at the present time
we are ready to drill deeper.



Very truly yours
M. C. Rawe

RAWWE BROTHERS

PRINTING CONTRACTORS AND PRODUCERS

NEW MARTINSVILLE, W. VA.

1917

09/22/2023

E-5

October 22, 1938

Reader Oil & Gas Company
5th Street
New Martinsville, W. Va.

Gentlemen:

Please send us the name and address of the owner of the mineral rights on the S. Hudson Gadd Farm, Green District, Wetzel County, where you propose to drill deeper Well No. 1.

This information is necessary to complete your application to drill and a prompt reply will be appreciated.

Very truly yours,

Secretary
OIL AND GAS DIVISION

MG/ar

09/22/2023

E-6



STATE OF WEST VIRGINIA
DEPARTMENT OF MINES
CHARLESTON

N. P. RHINEHART
CHIEF

October 25, 1938

Deceased

Mr. S. Hudson Gadd
Reader, West Virginia

Dear Sir:

A notice of proposed drilling deeper of Well No. 1 on the S. Hudson Gadd Farm, Green District, Wetzel County, has been received from Reader Oil & Gas Company, New Martinsville, West Virginia. A copy of the notice should have been mailed you by the well operator.

Very truly yours,

Marie E. Gifford
Secretary
OIL AND GAS DIVISION

MG/ar

09/22/2023



STATE OF WEST VIRGINIA
DEPARTMENT OF MINES
CHARLESTON

M. F. BISHOP
CHIEF

Mr. S. Hudson
Hester, West Virginia

Dear Sir:

A notice of proposed drilling for oil
Well No. 1 on the S. Hudson and Fair Green District,
Wetzel County, has been received from Hester Oil & Gas
Company, New Martinsville, West Virginia. A copy of the
notice should have been furnished you by the well operator.

Very truly yours,

Secretary
OIL AND GAS DIVISION

MC/er

E-7

November 1, 1938

Reader Oil & Gas Company
788 - 5th Street
New Martinsville, W. Va.

Gentlemen:

Duplicate Permit Wet-202 to drill deeper
Well No. 1 on the S. Hudson Gadd Farm, Green District,
Wetzel County, is enclosed.

Very truly yours,

Secretary
OIL AND GAS DIVISION

MG/ar
enc-2

Lat 39d-35'
Long 80d-40'

09/22/2023

February 1, 1933

Richard Oil & Gas Company
705 - 5th Street
New Martinsville, West Virginia

Gentlemen:

In order to complete the report of wells drilled in 1930, we would appreciate your sending the report for well No. 1 on the B. Hudson 6000 Acres, Boone County, West Virginia, on file No. 100-100.

Thank you for the enclosed for an immediate reply.

Very truly yours,

Director
Oil and Gas Division

E-8

February 1, 1939

Reader Oil & Gas Company
783 - 5th Street
New Martinsville, West Virginia

Gentlemen:

In order to complete the report of wells drilled in 1938, we would appreciate your sending the record for Well No. 1 on the S. Hudson Gadd farm, Green District, Wetzel County, our File No. Wet-202.

Blank forms OG-10 are enclosed for an immediate reply.

Very truly yours,

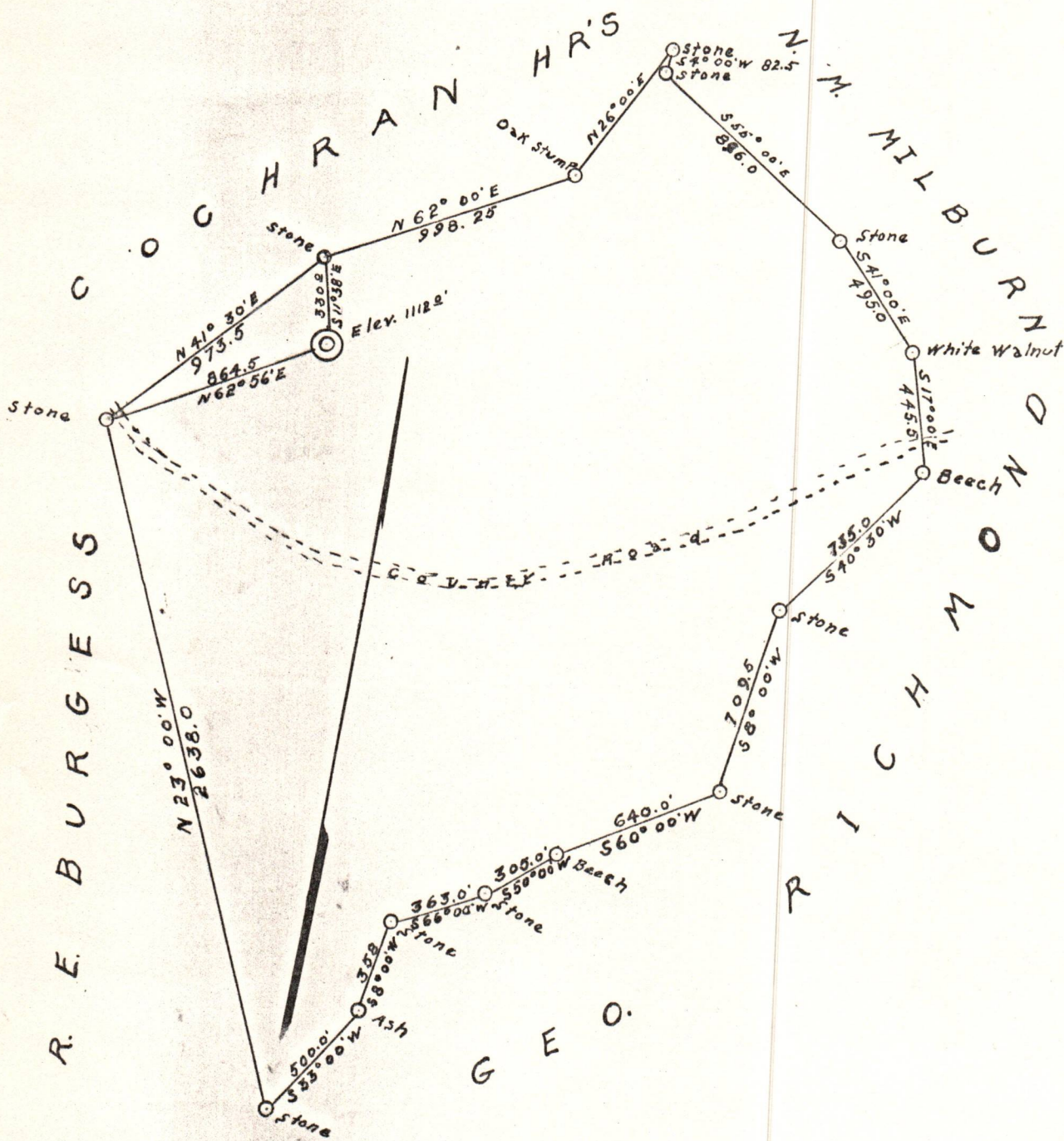
Secretary
OIL AND GAS DIVISION

MG/ar
enc-2

09/22/2023

Latitude 39° 35'

Longitude 80° 40'



Company Reader Oil & Gas Co.
 Address New Martinsville W.Va.
 Farm S. Hudson Gadd
 Tract 1 Acres 87 Lease No. 1
 Well (Farm) No. 1 Serial No. _____
 Quadrangle Littleton
 County Wetzel
 District Green
 Engineer Geo. L. McFatire
 Engineers Registration No. _____
 File No. _____ Drawing No. _____
 Date 10/19/38 Scale 600' = 1"

STATE OF WEST VIRGINIA
 DEPARTMENT OF MINES
 OIL AND GAS DIVISION
 CHARLESTON

WELL LOCATION MAP
 FILE NO. Wet-202

09/22/2023

+ Denotes location of well on United States Topographic Maps, scale 1 to 62,500, latitude and longitude lines being represented by border lines as shown.