

NOTICE OF PROPOSED LOCATION OF OIL AND GAS WELL
(REQUIRED BY SECTION 2, CHAPTER 86, ACTS 1929)
WEST VIRGINIA DEPARTMENT OF MINES
OIL AND GAS SECTION

To THE DEPARTMENT OF MINES,
Charleston, W. Va.

Jackson Hostutler Heirs, Hundred, W. Va. Null & Moorhead Gas Company,
COAL OPERATOR NAME OF WELL OPERATOR

B.F. Sterling, Uniontown, Pa. Hundred, West Virginia
ADDRESS COMPLETE ADDRESS

COAL OPERATOR November 26, 1938
PROPOSED LOCATION

ADDRESS Church District

COAL OPERATOR Wetzel County

ADDRESS Well No. 3 39° 45'
80° 20' 255 ac

Jackson Hostutler Heirs Farm

GENTLEMEN:

The undersigned well operator is entitled to drill upon the above named farm or tract of land for oil and gas, having fee title thereto, (or as the case may be) under grant or lease dated.....

June 29, 1936, made by Jackson Hostutler Heirs, to

Null & Moorhead Gas Company, and recorded on the 24th day

of July 1936, in the office of the County Clerk for said County in

Book 31-A, page 222-224.

The enclosed plat was prepared by a competent engineer and shows the proposed location of a well to be drilled for oil and gas by the undersigned well operator on the farm and in the Magisterial District and County above named, determined by survey and courses and distances from two permanent points, or land marks.

The undersigned well operator is informed and believes there are no coal operators operating beds of coal beneath said farm or tract of land on which said well is located, or within 500 feet of the boundaries of the same, who have mapped their workings and filed their maps as required by law, excepting the coal operators (if any) above named as addressees.

The above named coal operators (if any) are notified that any objections they may desire to make to such proposed location, or which they are required to make by Section 3 of said Act, if the drilling of a well at said proposed location will cause a dangerous condition in or about their respective coal mines, must be received by, or filed with the Department of Mines within ten* days from the receipt of a copy of this notice and accompanying plat by said Department. Said coal operators are further notified that forms for use in making such objections will be furnished to them by the Department of Mines promptly on request and that all such objections must set forth as definitely as is reasonably possible the ground or grounds on which such objections are based and indicate the direction and distance the proposed location should be moved to overcome same.

(The next paragraph is to be completed only in Department's copy.)

Copies of this notice and the enclosed plat were mailed by registered mail, or delivered to the above

named coal operators at their above shown respective address ~~..... day before~~ on the same day with the mailing or delivery of this copy to the Department of Mines at Charleston, West Virginia.


Very truly yours,

Null & Moorhead Gas Co
WELL OPERATOR

By R. W. Bennett Secty.
STREET

Hundred, West Virginia 09/22/2023
CITY OR TOWN

STATE



Address of Well Operator }

*Section 3 If no such objections be filed, or be found by the department of mines, within said period of ten days from the receipt of said notice and plat by the department of mines, to said proposed location, the department shall forthwith issue to the well operator a drilling permit reciting the filing of such plat, that no objections have been made by the coal operators to the location, or found thereto by the department, and that the same is approved and the well operator authorized to proceed to drill at said location.

NOTICE OF PROPOSED LOCATION OF OIL AND GAS WELL
 WEST VIRGINIA DEPARTMENT OF MINES
 OIL AND GAS SECTION

To The Department of Mines,
 Charleston, W. Va.

NAME OF WELL OPERATOR: W. H. Moorehead Gas Company

ADDRESS: W. H. Moorehead Gas Company, Charleston, W. Va.

COAL OPERATOR: W. H. Moorehead Gas Company

ADDRESS: W. H. Moorehead Gas Company, Charleston, W. Va.

PROPOSED LOCATION: Section 8, Township 33 N., Range 12 E.,

District: Putnam

County: Putnam

Well No.: 2

Farm: Jackman Coalfield, Putnam

The undersigned well operator is entitled to drill upon the above named farm or tract of land for oil and gas having fee title thereto (or as the case may be) under grant or lease dated June 22, 1928 made by Jackman Coalfield, Putnam to W. H. Moorehead Gas Company and recorded on the Putnam day of July 1928 in the office of the County Clerk for said County in Book 51-A page 282-284.

The enclosed plat was prepared by a competent engineer and shows the proposed location of a well to be drilled for oil and gas by the undersigned well operator on the farm and in the Mineral District of said County above named, determined by survey and courses and distances from two permanent points or coal operators (if any) above named as witnesses.

The undersigned well operator is informed and believes that there are no coal operators operating beds in said farm or tract of land on which said well is located, or within 500 feet of the boundary of the farm or tract of land on which said well is located, and that their names as required by law, excepting the coal operators (if any) above named as witnesses.

The above named coal operators (if any) are notified that any objections they may desire to make to such proposed location or which they are required to make by Section 8 of said Act in the drilling of a well of said proposed location will come a hearing and decision in or about their respective coal mines. This notice and accompanying plat by said Department of Mines will be furnished to them by the Department of Mines promptly on request and that all such objections must set forth as definitely as is reasonably possible the grounds on which such objections are based and indicate the location and distance the proposed location should be moved to overcome same.

(The next paragraph is to be completed only in Department's copy.)

Copies of this notice and the enclosed plat were mailed by registered mail, or delivered to the above named coal operators at their above shown respective addresses on the same day with the mailing or delivery of this copy to the Department of Mines at Charleston, West Virginia.

Very truly yours,

W. H. Moorehead Gas Company
 WELL OPERATOR

W. H. Moorehead
 ADDRESS

Charleston, West Virginia
 CITY OR TOWN

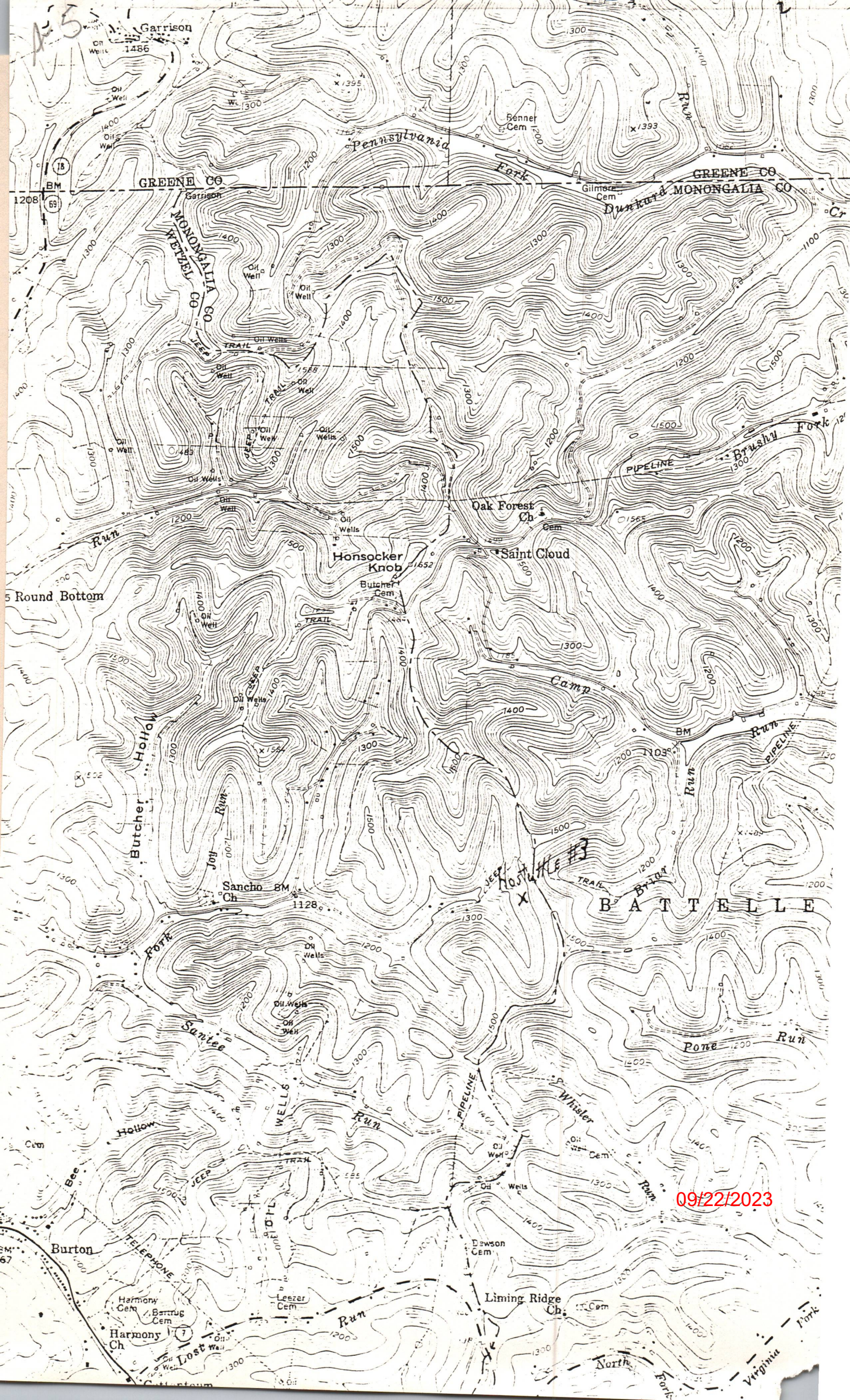
STATE

Address
 of
 Well Operator

NOV 1928

09/22/2023

Section 8. . . . If no such objections be filed, or be found by the department of mines within said period of ten days from the receipt of said notice and plat by the department of mines, to said proposed location, the department shall forthwith issue to the well operator a drilling permit, together with the filing of such plat and no objections have been made by the coal operators to the location, or found there by the department, and that the same is approved and the well operator authorized to proceed to drill at said location.



A-5

BM 1208

5 Round Bottom

09/22/2023

JEOP HOSTATTLE #3

GREENE CO

MONONGALIA CO

GREENE CO
Dunkard MONONGALIA CO

JEOP TRAIL

PIPELINE

Run

Honsocker Knob

Oak Forest Ch

Saint Cloud

Butcher Hollow

Sancho Ch

Camp

Butcher Run

Sancho BM 1128

BATTLE

Joy Run

Fork

Santee Run

Hollow

Bee Hollow

Harmony Ch

Lost Run

WELLS

TRAIL

TRAIL

Leezer Cem

Run

PIPELINE

Wells

Dawson Cem

Liming Ridge Ch

Run

Whisler

Run

Run

Run

Run

Pone Run

Run

Run

Run

Run

Virginia Fork

November 28, 1928

Jackson Hostetler Heitz
Hammond, West Virginia

Gentlemen:

A notice of proposed location of well No. 2 on the Jackson Hostetler Heitz Farm, Church District, West Virginia, has been received from the Well & Minehead Gas Company, Hammond, West Virginia. A copy of the notice and location plat should have been mailed you by the well operator.

If you have any objections to the proposed location, please file same not later than December 8th.

Very truly yours,

Secretary
OIL AND GAS DIVISION

MB/er

09/22/2023

A-11

December 8, 1938

Hull & Moorhead Gas Company
Hundred, West Virginia

Gentlemen:

Permit Wet-215 to drill Well No. 3 on the
Jackson Hostutler Heirs Farm, Church District, Wetzel
County, is enclosed.

Duplicate permit shall be posted on the rig.

When the well is completed please file complete
record on the enclosed forms OG-10.

Very truly yours,

Secretary
OIL AND GAS DIVISION

MG/ar
enc-2

Lat39d-45'
Long80d-20'

09/22/2023

A-12

July 1, 1939

Null & Moorhead Gas Company
Hundred, West Virginia

Gentlemen:

In order to complete the report of wells drilled in 1938, we would appreciate your sending the record for Well No. 3, on the Jackson Hostutler Heirs Farm, Church District, Wetzel County, our file No. Wet-213.

Blank forms OG-10 are enclosed for an immediate reply.

Very truly yours,

Secretary
OIL AND GAS DIVISION

MG/ar
enc-4

09/22/2023

B-2

Formation	Color	Hard or Soft	Top	Bottom	Oil, Gas or Water	Depth Found	Remarks
Lime			1625	1658			
Gritty Lime			1658	1695			
Sand			1695	1757			
Slate & Shells			1757	1798			
Lime			1798	1825			
Slate			1825	1828			
Gas Sand			1828	1855			
Slate			1855	1860			
Sand			1860	1900			
salt Sand 1st			1900	1920			
Slate			1920	1972	Water	2001-2005	
2nd Salt Sand			1972	2069			
Slate			2069	2123			
3rd Salt Sand			2123	2240			
Lime			2240	2252			
Red Rock			2252	2260			
Lime			2260	2268			
Red Rock			2268	2308			
Lime			2308	2315			
Slate			2315	2335			
Lime			2335	2346			
Slate			2346	2354			
Lime			2354	2365			
Slate			2365	2368			
Big Lime			2368	2450			
Slate			2450	2453	Sh. Gas	2474	
Big Injun			2453	2650			
Slate			2650	2652			
Lime			2652	2675			
Slate			2675	2710			
Lime			2710	2718			
Slate			2718	2728			
Lime			2728	2758			
Sand			2758	2778			
Slate			2778	2800			
Lime			2800	2840			
Slate			2840	2855			
Lime			2855	2860			
Slate			2860	3010			
Lime			3010	3025			
Slate			3025	3110			
Lime			3110	3119			
Slate			3119	3126			
50 Foot Sand			3126	3174			
Slate			3174	3175	Gas	3200	
30 Foot Sand			3175	3240	Gas	3208-3210	
Pink Rock			3240	3243			
Gordon Stray			3243	3271			
Slate			3271	3287	Gas	3228-3230	
Sand			3287	3302			
Pink Rock			3302	3304			
Gordon Sand			3304	3350			
Slate			3350	3355			
Lime			3355	3362			
Slate			3362	3365			
Fourth Sand			3365	3399			
Slate			3399	3424			
5th Sand			3424	3447			
Total Depth				3451			

09/22/2023

Date _____, 19__

APPROVED _____, 0__

By _____ (Title)

[Signature]
DISTRICT WELL INSPECTOR



STATE OF WEST VIRGINIA
DEPARTMENT OF MINES
OIL AND GAS DIVISION

WELL RECORD

Permit No. 213

Oil or Gas Well _____
(KIND)

Company Ronald R. Brant
Address New Freeport, Pa.
Farm Jackson Hostuttle Acres 255
Location (waters) Church Fork
Well No. 3 Elev. 1282
District Church County Wetzel
The surface of tract is owned in fee by _____
Address _____
Mineral rights are owned by _____

Casing and Tubing	Used in Drilling	Left in Well	Packers
Size			
16			Kind of Packer
18			
10	115	115	Size of
8 1/2	1548	1448	Depth set

STATE OF WEST VIRGINIA
DEPARTMENT OF MINES
OIL AND GAS DIVISION

INSPECTOR'S WELL REPORT

Permit No. _____
Oil or Gas Well _____
Company _____
Address _____
Farm _____
Well No. _____
District _____ County _____
Drilling commenced _____
Drilling completed _____
Total Depth _____
Date shot _____
Depth of shot _____
Initial Open Flow _____ 10ths Water in Inch _____
Open Flow after tubing _____ 10ths Merc. in Inch _____
Volume _____
Rock Pressure _____ lbs. _____ hrs. _____
Oil _____
Fresh water _____ feet _____
Salt water _____ feet _____
Drillers' Names _____

COAL WAS ENCOUNTERED AT _____ FEET _____ INCHES
_____ FEET _____ INCHES
_____ FEET _____ INCHES
_____ FEET _____ INCHES

DATE _____
No. FT. _____
SIZE _____
CASING CEMENTED _____
Casing and Tubing _____
Used in Drilling _____
Left in Well _____
Packers _____
Kind of Packer _____
Size of _____
Depth set _____
Perf. top _____
Perf. bottom _____
Perf. top _____
Perf. bottom _____

Well Logged _____
DATE _____
REMARKS: _____

09/22/2023

B-4

STATE OF WEST VIRGINIA
DEPARTMENT OF MINES
OIL AND GAS DIVISION

INSPECTOR'S WELL REPORT

Permit No. Wet. 213

Oil or Gas Well.....
(KIND)

Company <u>Null + Moorhead Gas Co</u>	Casing and Tubing	Used in Drilling	Left in Well	Packers
	Address <u>Hundred</u>	Size		
Farm <u>Jackson Hostuttler Hrs</u>	16.....			Size of.....
Well No. <u>3</u>	13.....			Depth set.....
District <u>Church</u> County <u>Wetzel</u>	10.....			Perf. top.....
Drilling commenced.....	8 1/4.....			Perf. bottom.....
Drilling completed..... Total Depth <u>3451</u>	6 5/8.....			Perf. top.....
Date shot..... Depth of shot.....	5 3/16.....			Perf. bottom.....
Initial Open Flow...../10ths Water in..... Inch	3.....			Perf. top.....
Open Flow after tubing...../10ths Merc. in..... Inch	2.....			Perf. bottom.....
Volume.....Cu. Ft.	Liners Used.....			
Rock Pressure.....lbs.....hrs.	CASING CEMENTED.....	SIZE.....	No. FT.....	Date.....
Oil.....bbls., 1st 24 hrs.	COAL WAS ENCOUNTERED AT.....	FEET.....	INCHES.....	
Fresh water.....feet.....feet	FEET.....	INCHES.....	FEET.....
Salt water.....feet.....feet	FEET.....	INCHES.....	FEET.....

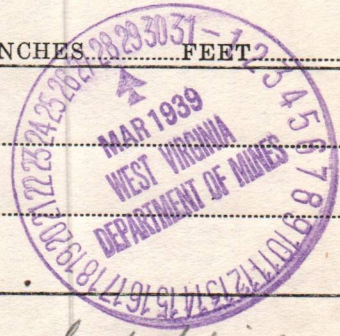
Drillers' Names

Well Abandoned and Plugged....., 19.....

REMARKS: Completed - will send in record. Driller still has book.

Mar 21 1939
DATE

D. Flour...
DISTRICT SUPERVISOR
09/22/2023



721
1/2 Kingwood

STATE OF WEST VIRGINIA
DEPARTMENT OF MINES
OIL AND GAS DIVISION
INSPECTOR'S WELL REPORT

W. H. Taylor
Deep well

~~Robert Brown
oil. mine~~

~~Machine out there
well no gas showed
but cement press
spaced too low
in well~~

no gas shows in
vent pipe

B-5

STATE OF WEST VIRGINIA
DEPARTMENT OF MINES
OIL AND GAS DIVISION

INSPECTOR'S PLUGGING REPORT

Permit No. WET-740. Well No. 3

COMPANY Ronald E Brant ADDRESS New Freeport, Pa.

FARM Jock con Hartottle DISTRICT Church COUNTY Wetzel

Filling Material Used _____

Liner Location Amount Packer Location

PLUGS USED AND DEPTH PLACED			BRIDGES	CASING AND TUBING		
CEMENT-THICKNESS	WOOD-SIZE	LEAD	CONSTRUCTION-LOCATION	RECOVERED	SIZE	LOST

Drillers' Names Mr. Earl Heaner & Mr. James Gibbons

Remarks:

Pulling 6 7/8" casing.

12/6/98.
DATE I hereby certify I visited the above well on this date.

Chas W. Sweeney

STATE OF WEST VIRGINIA
DEPARTMENT OF MINES
OIL AND GAS DIVISION

INSPECTOR'S WELL REPORT

Permit No. _____

Oil or Gas Well _____
 (KIND)

	CASING AND TUBING	USED IN DRILLING	LEFT IN WELL	PACKERS
Company _____	Size			
Address _____	16			Kind of Packer _____
Farm _____	13			
Well No. _____	10			Size of _____
District _____ County _____	8 1/4			
Drilling commenced _____	6 5/8			Depth set _____
Drilling completed _____ Total depth _____	5 3/16			
Date shot _____ Depth of shot _____	3			Perf. top _____
Initial open flow _____ /10ths Water in _____ Inch	2			Perf. bottom _____
Open flow after tubing _____ /10ths Merc. in _____ Inch	Liners Used			Perf. top _____
				Perf. bottom _____
Volume _____ Cu. Ft.	CASING CEMENTED _____ SIZE _____ No. FT. _____ Date _____			
Rock pressure _____ lbs. _____ hrs.				
Oil _____ bbls., 1st 24 hrs.	COAL WAS ENCOUNTERED AT _____ FEET _____ INCHES			
Fresh water _____ feet _____ feet	_____ FEET _____ INCHES _____ FEET _____ INCHES			
Salt water _____ feet _____ feet	_____ FEET _____ INCHES _____ FEET _____ INCHES			

Drillers' Names _____

Remarks: _____

DATE _____

DISTRICT NO. _____ INSPECTOR

09/22/2023

B-6

STATE OF WEST VIRGINIA
DEPARTMENT OF MINES
OIL AND GAS DIVISION


INSPECTOR'S PLUGGING REPORT

Permit No. WET-790 Well No. 3

COMPANY Ronald E Brant ADDRESS New Freeport, Pa.
FARM Jackson Hoottle DISTRICT Church COUNTY Wetzel

Filling Material Used _____

PLUGS USED AND DEPTH PLACED			BRIDGES	CASING AND TUBING		
CEMENT-THICKNESS	WOOD-SIZE	LEAD	CONSTRUCTION-LOCATION	RECOVERED	SIZE	LOST



Drillers' Names Mr Earl Hannon and Mr James Gibbons

Remarks: This well was plugged to the surface and completed. Well log enclosed.

7/15/49 I hereby certify I visited the above well on this date.
DATE Oliver W. Luchey
DISTRICT WELL INSPECTOR

This "work order" is submitted for your approval and concurrence and unless notified of your disapproval or non-concurrence, the undersigned will proceed with the plugging and filling of said well in the above described manner on the date stated in the notice of intention to plug and abandon the said well on opposite side of this sheet.

Very truly yours,

No objections have been filed by the coal owner or coal operator, or any available adjacent lease or property owners or interposed by the Department of Mines to the manner herein described for the plugging and filling of the well above mentioned. Therefore, the same is hereby approved this

15th day of November, 1948

DEPARTMENT OF MINES
Oil and Gas Division

By: _____

NOTE: This "work order" shall be filed in triplicate, one copy for the files of the Department of Mines; one to be approved or corrected and returned to the well operator as his authority for plugging said well; and one for the well inspector.

FORM OG 9

B-8



STATE OF WEST VIRGINIA
DEPARTMENT OF MINES
OIL AND GAS DIVISION

NOTICE OF INTENTION TO PLUG AND ABANDON WELL

(REQUIRED BY SECTION 9, ARTICLE 4, CHAPTER 22 OF THE CODE)

To THE DEPARTMENT OF MINES,
Charleston, W. Va.

Benjamin G. Reeder, Lawyer

COAL OPERATOR OR COAL OWNER

170 Chancery Row
Morgantown, West Virginia

ADDRESS

COAL OPERATOR OR COAL OWNER

Ronald E. Brant

NAME OF WELL OPERATOR

New Freeport, Pa.

COMPLETE ADDRESS

Nov. 1, 19 48

WELL TO BE ABANDONED

Church District

Wetzel County

Well No. 3 39045'
80'20'

Jackson Hostuttle Farm

Gentlemen:—

The undersigned well operator is about to abandon the above described well and will commence **I WILL NOTIFY INSPECTOR OLIVER W. LINEBERG WHEN WORK IS TO BEGIN- 24 HOURS IN ADVANCE- TELEPHONE 3967- MORGANTOWN, WEST VIRGINIA.**


the work of plugging and abandoning said well on the _____ day of _____, 19 ____, (which date shall not be less than five days after the day on which this notice so mailed is received, or in due course should be received by the Department of Mines.)

This notice is given you in order that your respective representatives may be present at the plugging and filling of said well. You are further notified that whether you are represented or not represented the undersigned will proceed on that date, or shortly thereafter, to plug and fill said well in the manner required by Section 10, Article 4, Chapter 22 of the Code and given in detail on the reverse side of this notice, in "Work Order."

This notice is being mailed by registered mail to each of you at the above addresses on the above date.

Very truly yours,

Ronald E. Brant
Well Operator. 09/22/2023



NOTE: Upon the abandonment of all wells drilled prior to June 1, 1929, a plat prepared by a competent engineer, showing the district and county in which the tract of land is located, the name and acreage of same, the names of the owners and adjacent tracts, and the location of the about to be abandoned well, determined by survey, and the courses and distances of such well from two permanent points or landmarks on said tract, shall be submitted with this notice.

(Over)

WET-740 PERMIT NUMBER


213-P

740

B-10

FORM OG-8

STATE OF WEST VIRGINIA
DEPARTMENT OF MINES
OIL AND GAS DIVISION



AFFIDAVIT OF PLUGGING AND FILLING WELL

AFFIDAVIT SHOULD BE MADE IN TRIPPLICATE, ONE COPY MAILED TO THE DEPARTMENT, ONE COPY TO BE RETAINED BY THE WELL OPERATOR AND THE THIRD COPY (AND EXTRA COPIES IF REQUIRED) SHOULD BE MAILED TO EACH COAL OPERATOR AT THEIR RESPECTIVE ADDRESSES.

Benjamin G. Reeder, Lawyer
COAL OPERATOR OR OWNER
170 Chancery Row
ADDRESS
Morgantown, W. Va.
COAL OPERATOR OR OWNER
ADDRESS
LEASE OR PROPERTY OWNER
ADDRESS

Ronald E. Brant
NAME OF WELL OPERATOR
New Freeport, Pa.
COMPLETE ADDRESS
April 14, 19 49
WELL AND LOCATION
Church District
Wetzel County
Well No. 3
Jackson Hostuttle Farm

STATE INSPECTOR SUPERVISING PLUGGING Oliver W. Lineberg

AFFIDAVIT

STATE OF WEST VIRGINIA,
County of Wetzel }
SS: Earl Hennen

and James Gibbons

being first duly sworn according to law depose and say that they are experienced in the work of plugging and filling oil and gas wells and were employed by Ronald E. Brant, well operator, and participated in the work of plugging and filling the above well, that said work was commenced on the 15th day of November, 19 48, and that the well was plugged and filled in the following manner:

SAND OR ZONE RECORD	FILLING MATERIAL			PLUGS USED	CASING	
	FORMATION	CONTENT	FROM TO		SIZE & KIND	CSG PULLED
	Clay		3451 3165			
	Cement		3165 3155	5' crushed stone on cement plug		
	Bridge		2680			
	Clay		2680 2443	5' crushed stone on cement plug.		
	Cement		2443 2433			
	Bridge		2240			
	Clay		2240 1880			
	Cement		1880 1870	5' crushed stone on cement plug.		
	Bridge		1625			
	Clay		1625 1536			
	Cement		1536 1526	5' crushed stone on cement plug.		
	Bridge		1204	6 5/8" Csg.	2350	55
	Cement		1204 1148	5 3/16" Csg.	None	None
	Clay		1148 1104	8 3/4" Csg.	1200	348
	Cement		1104 1050	10" Csg.	115	None
COAL SEAMS	Clay		1050 853			
(NAME)	Cement		853 800	DESCRIPTION OF MONUMENT Erected According to Law		
(NAME)	Clay		800	Surface.		
(NAME)	Pittsburgh		1204 1148			
(NAME)	Mapletown		1104 1050			
(NAME)	Fairview		853 800			

and that the work of plugging and filling said well was completed on the 9th day of February, 19 49.

And further deponents saith not.

Sworn to and subscribed before me this 2 day of May, 19 49.

Earl B. Hennen
James Gibbons
Jennid A. Bell

09/22/2023

Notary Public

Permit No.

My commission expires: May 5, 1954

213-P

E-4
November 3, 1948

Mr. Benjamin G. Reeder, Attorney
170 Chancery Row
Morgantown, West Virginia

Dear Sir:

We are in receipt of a proposed plan of filling and plugging Well No. 3 on the Jackson Hostuttle Tract, Church District, Wetzel County from Mr. Ronald E. Brant, New Freeport, Pennsylvania. A copy of the notice and work order should have been mailed you by the well operator.

If there are any objections to the manner of filling and plugging this well, as set out in the work order, please advise this office on or before November 13, 1948.

Very truly yours,

Secretary
OIL AND GAS DIVISION

MG:g

09/22/2023

Ar 10

November 28, 1938

Jackson Hostutler Heirs
Hundred, West Virginia

Gentlemen:

A notice of proposed location of Well No. 3 on the Jackson Hostutler Heirs Farm, Church District, Wetzel County, has been received from the Null & Moorhead Gas Company, Hundred, West Virginia. A copy of the notice and location plat should have been mailed you by the well operator.

If you have any objections to the proposed location, please file same not later than December 8th.

Very truly yours,

Secretary
OIL AND GAS DIVISION

MG/ar

09/22/2023

B-3

STATE OF WEST VIRGINIA
DEPARTMENT OF MINES
OIL AND GAS DIVISION

INSPECTOR'S WELL REPORT

Permit No. Wit 213

Oil or Gas Well.....
(KIND)

Company..... Address..... Farm..... Well No..... District..... County..... Drilling commenced..... Drilling completed..... Total Depth..... Date shot..... Depth of shot..... Initial Open Flow...../10ths Water in..... Inch Open Flow after tubing...../10ths Merc. in..... Inch Volume..... Cu. Ft. Rock Pressure..... lbs..... hrs. Oil..... bbls., 1st 24 hrs. Fresh water..... feet..... feet Salt water..... feet..... feet	Casing and Tubing	Used in Drilling	Left in Well	Packers
	Size			
	16.....			Kind of Packer.....
	13.....			
	10.....			Size of.....
	8 1/4.....			
	6 5/8.....			Depth set.....
	5 3/16.....			
	3.....			Perf. top.....
	2.....			Perf. bottom.....
	Liners Used.....			Perf. top.....
				Perf. bottom.....
	CASING CEMENTED.....	SIZE.....	No. FT.....	Date.....
	COAL WAS ENCOUNTERED AT.....	FEET.....	INCHES.....	
		FEET.....	INCHES.....	FEET..... INCHES.....
		FEET.....	INCHES.....	FEET..... INCHES.....

Drillers' Names completed - very small gas well
none not at well

Well Abandoned and Plugged....., 19.....

REMARKS:

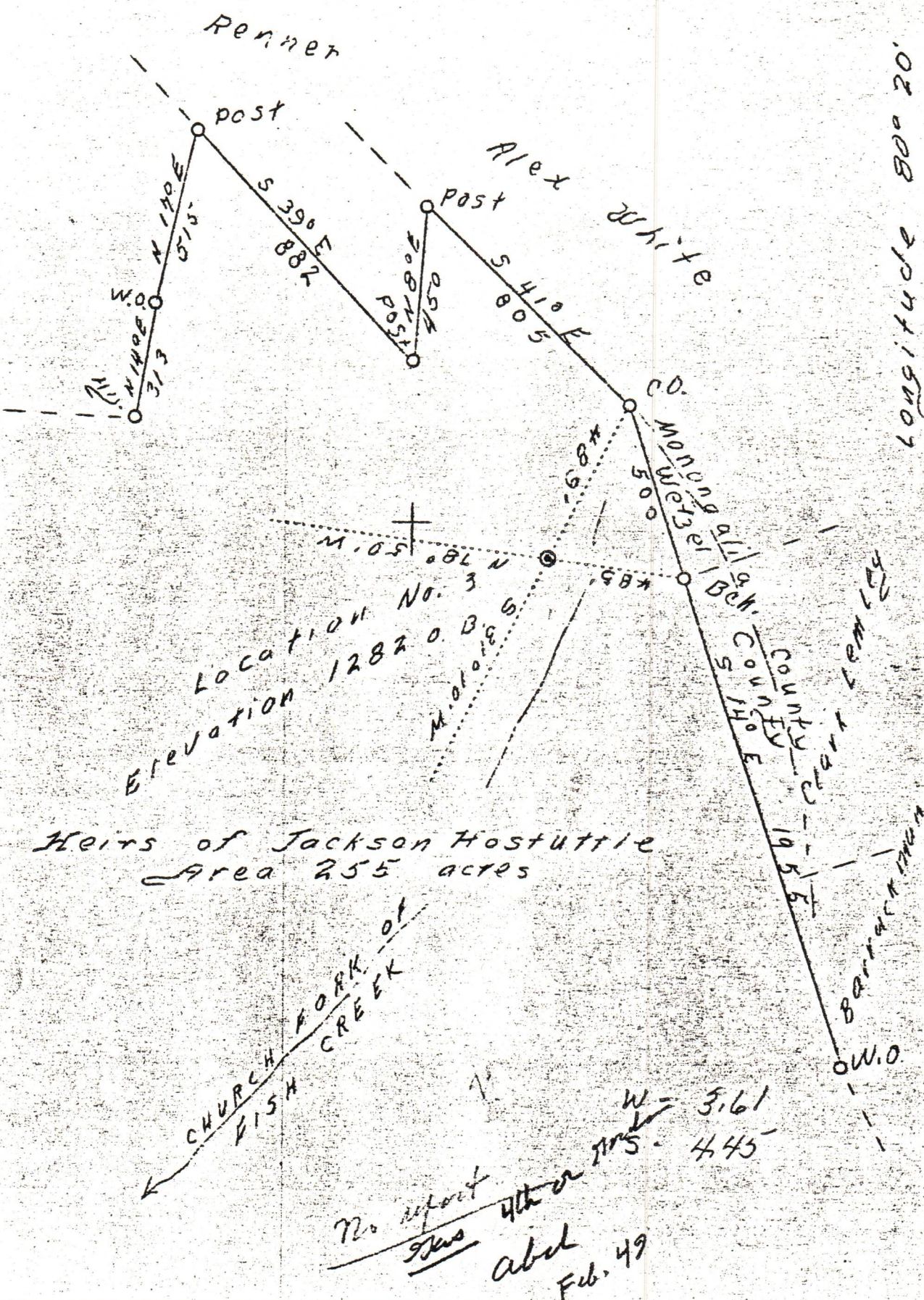
Jan 14 1939
DATE

D. Hourney
DISTRICT WELL INSPECTOR
09/22/2023



Latitude 39° 45'

Longitude 80° 20'



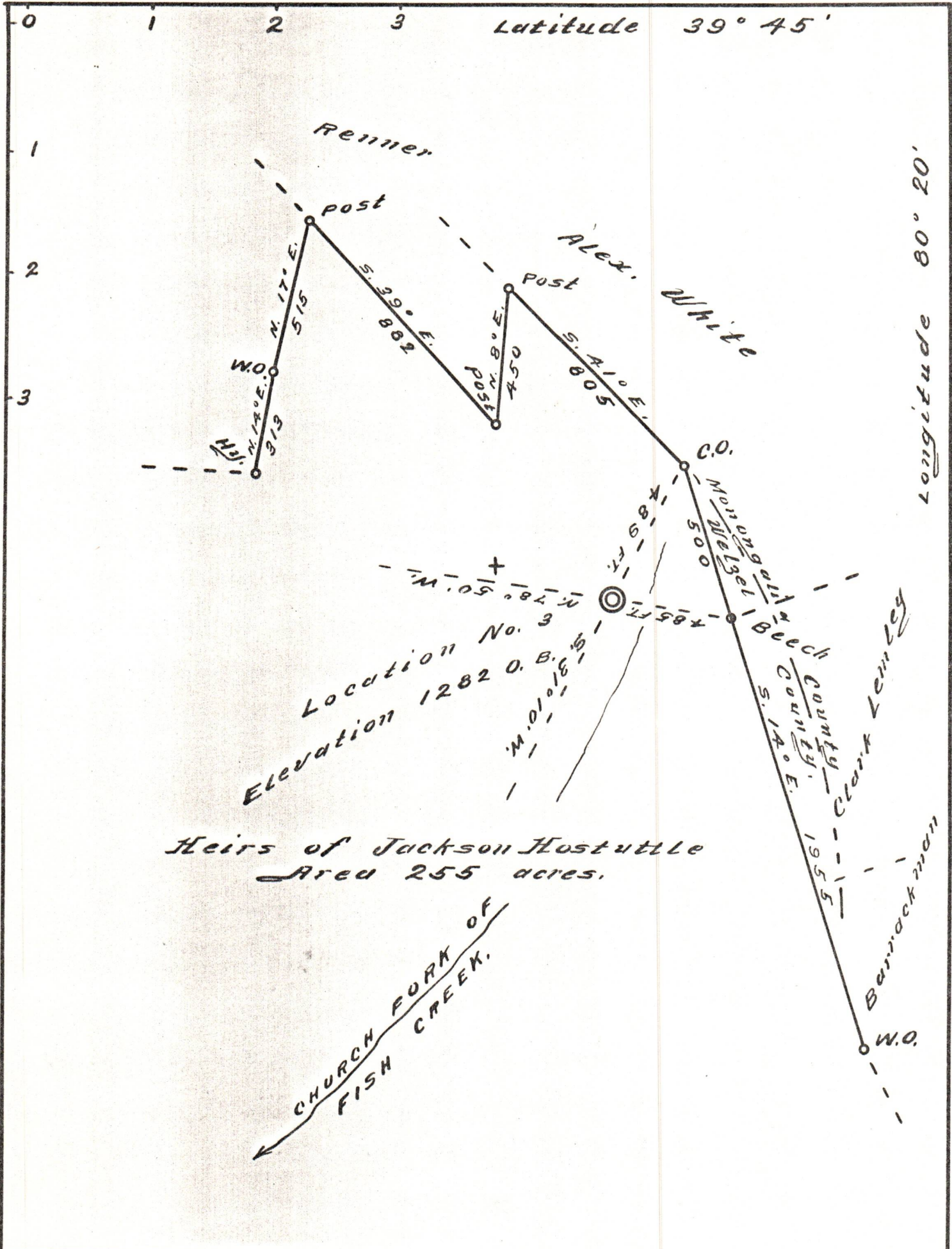
Company	Null & Moorhead Gas
Address	Hundred, W. Va.
Farm	Hrs. of Jackson Hostuttie
Tract	One
Acres	255
Well No.	Three
Elevation (SP)	-
Quadrangle	Mannington, N. C.
County	Wetzel
District	Church
Engineer	David Weed
Eng. Reg. No.	233-16-5767
Date	Nov. 7, 1938
Scale	1" = 400'

STATE OF WEST VIRGINIA
 Department of Mines
 OIL & GAS DIVISION
 Charleston

WELL LOCATION MAP

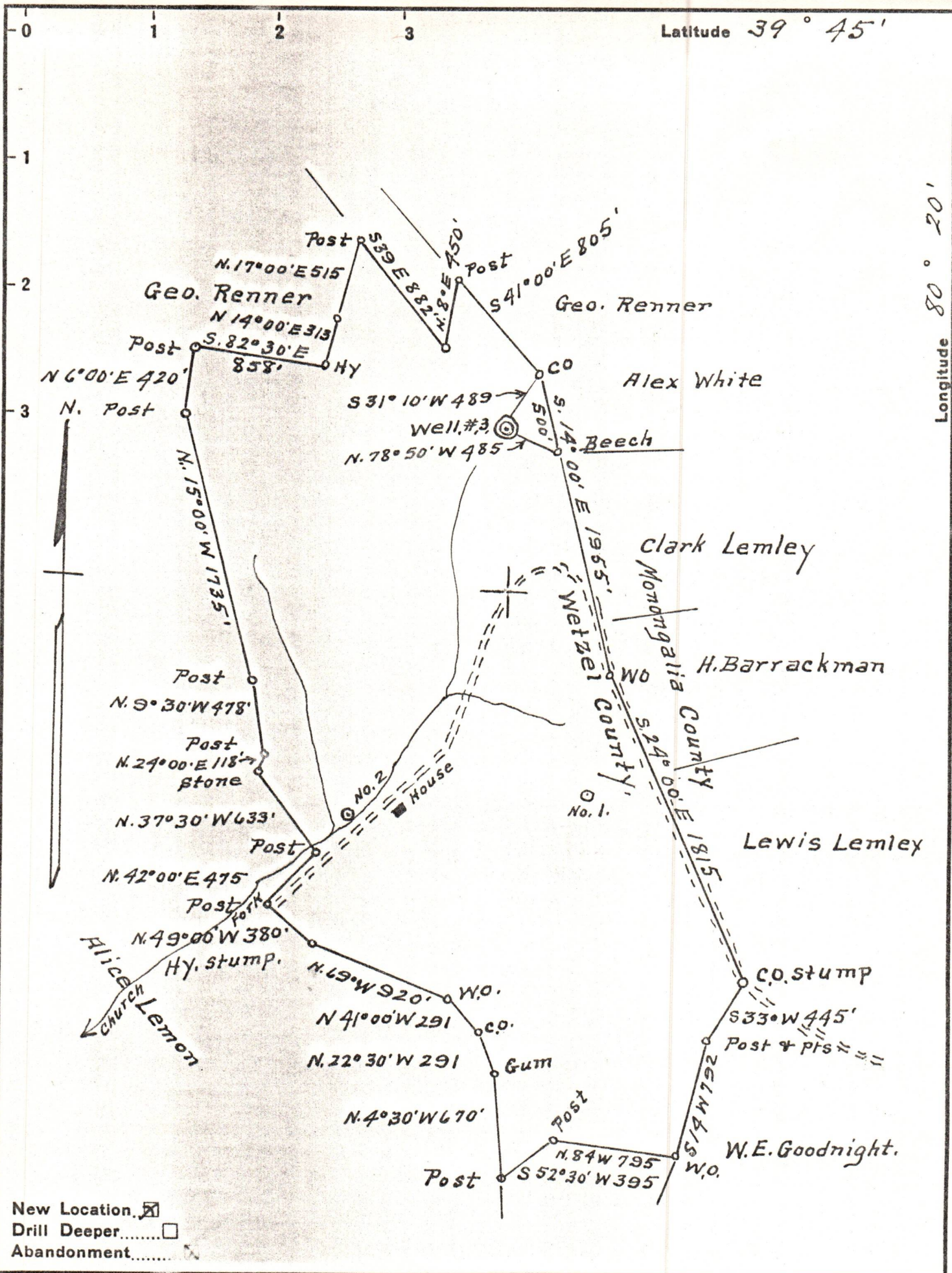
09/22/2023

File No. Wet-713



COMPANY Null & Moorhead Gas
 ADDRESS Hundred, W. Va.
 FARM Heirs of Jackson
 Hostuttle
 TRACT ONE Acres 255
 WELL No. 3 Location
 QUADRANGLE Mannington, N. C.
 COUNTY Wetzel
 DISTRICT Church
 ENGINEER David Weed
 REGISTRATION No. 233-16-5767
 DATE November 7-1938.
 SCALE 1 inch = 400 feet.

STATE OF WEST VIRGINIA
 DEPARTMENT OF MINES
 OIL & GAS DIVISION
 09/22/2023
 CHARLESTON
 WELL LOCATION MAP
 FILE NO. Wet-213



Company Ronald E. Brant
 Address New Freeport, Pa
 Farm Jackson Hostuttle
 Tract 1 Acres 255 Lease No. _____
 Well (Farm) No. 3 Serial No. _____
 Elevation (Spirit Level) 1282'
 Quadrangle Mannington
 County Wetzel District Church
 Engineer A. L. Headley
 Engineer's Registration No. _____
 File No. _____ Drawing No. _____
 Date 10-9-1948 Scale 1" = 800'

STATE OF WEST VIRGINIA
 DEPARTMENT OF MINES
 OIL AND GAS DIVISION
 CHARLESTON

WELL LOCATION MAP
 FILE NO. Wet-213

09/22/2023

+ Denotes location of well on United States Topographic Maps, scale 1 to 62,500, latitude and longitude lines being represented by border lines as shown.

- Denotes one inch spaces on border line of original tracing.