

STATE OF WEST VIRGINIA
DEPARTMENT OF MINES
OIL AND GAS DIVISION

NOTICE OF PROPOSED LOCATION OF OIL AND GAS WELL

To THE DEPARTMENT OF MINES,
Charleston, W. Va.

COAL OPERATOR OR COAL OWNER _____

ADDRESS _____

COAL OPERATOR OR COAL OWNER _____

ADDRESS _____

Thomas Bradley,
OWNER OF MINERAL RIGHTS
Coburn, W. Va.
ADDRESS _____

Hope Natural Gas Company
NAME OF WELL OPERATOR
445 West Main St.
Clarksburg, W. Va.
COMPLETE ADDRESS

August 27, 1940
PROPOSED LOCATION

Grant District
Wetzel County
Well No. 8528 $39^{\circ} 40'$
 $80^{\circ} 30'$
E. E. Glover Farm

GENTLEMEN:

The undersigned well operator is entitled to drill upon the above named farm or tract of land for oil and gas, having fee title thereto, (or as the case may be) under grant or lease dated 12-4-1911, made by E. E. Glover, et al., to E. D. Ice, and recorded on the 12th day of March 1912, in the office of the County Clerk for said County in Book 1-A, page 482.

The enclosed plat was prepared by a competent engineer and shows the proposed location of a well to be drilled for oil and gas by the undersigned well operator on the farm and in the Magisterial District and County above named, determined by survey and courses and distances from two permanent points, or land marks.

The undersigned well operator is informed and believes there are no coal operators operating beds of coal beneath said farm or tract of land on which said well is located, or within 500 feet of the boundaries of the same, who have mapped their workings and filed their maps as required by law, excepting the coal operators or coal owners (if any) above named as addressees.

The above named coal operators or coal owners (if any) are notified that any objections they may desire to make to such proposed location, or which they are required to make by Section 3 of said Code, if the drilling of a well at said proposed location will cause a dangerous condition in or about their respective coal mines, must be received by, or filed with the Department of Mines within ten* days from the receipt of a copy of this notice and accompanying plat by said Department. Said coal operators are further notified that forms for use in making such objections will be furnished to them by the Department of Mines promptly on request and that all such objections must set forth as definitely as is reasonably possible the ground or grounds on which such objections are based and indicate the direction and distance the proposed location should be moved to overcome same.


(The next paragraph is to be completed only in Department's copy.)

Copies of this notice and the enclosed plat were mailed by registered mail, or delivered to the above named coal operators or coal owners at their above shown respective address _____ day before, or on the same day with the mailing or delivery of this copy to the Department of Mines at Charleston, West Virginia.

Very truly yours, Hope Natural Gas Company
[Signature] General Supt.
WELL OPERATOR

445 West Main St.
STREET
Clarksburg,
CITY OR TOWN
West Virginia.
STATE

Address of Well Operator }



09/22/2023

*Section 3 If no such objections be filed or be found by the department of mines, within said period of ten days from the receipt of said notice and plat by the department of mines, to said proposed location, the department shall forthwith issue to the well operator a drilling permit reciting the filing of such plat, that no objections have been made by the coal operators to the location, or found thereto by the department, and that the same is approved and the well operator authorized to proceed to drill at said location.

292

STATE OF WEST VIRGINIA
DEPARTMENT OF MINES
OIL AND GAS DIVISION

NOTICE OF PROPOSED LOCATION OF OIL AND GAS WELL

To The Department of Mines,
Charleston, W. Va.

NAME OF WELL OPERATOR: None Natural Gas Company

ADDRESS: 400 West Main St., Charleston, W. Va.

NAME OF WELL OPERATOR: None Natural Gas Company

ADDRESS: 400 West Main St., Charleston, W. Va.

PROPOSED LOCATION: None Natural Gas Company

DISTRICT: None Natural Gas Company

COUNTY: None Natural Gas Company

WELL No: None Natural Gas Company

TOWN: None Natural Gas Company

The undersigned well operator is entitled to drill upon the above named farm or tract of land for oil and gas having the title thereto (or as the case may be) under grant or lease dated 12-2-1911 made by E. E. Glover, et al. and recorded on the 12th day of March 1912 in the office of the County Clerk for said County in Book 12 page 202.

The enclosed plat was prepared by a competent engineer and shows the proposed location of a well to be drilled for oil and gas by the undersigned well operator on the farm and in the Mineral District of said County above named, determined by survey and courses and distances from two permanent points or land marks.


The undersigned well operator is informed and believes there are no coal operators operating beds of coal beneath said farm or tract of land on which said well is located or within 500 feet of the boundary of the same, who have mapped their workings and filed their maps as required by law, excepting the coal operators or coal owners (if any) above named as addressees.

The above named coal operators or coal owners (if any) are notified that any objections they may desire to make to such proposed location, or which they are required to make by Section 8 of said Code, if the drilling of a well at said proposed location will cause a dangerous condition in or about their respective coal mines, must be received by or filed with the Department of Mines within ten days from the receipt of a copy of this notice and accompanying plat by said Department. Said coal operators are further notified that forms for use in making such objections will be furnished to them by the Department of Mines promptly on request and that all such objections must set forth in detail as is reasonably possible the ground or grounds on which such objections are based and indicate the location and distance the proposed location should be moved to overcome same.

(The next paragraph is to be completed only in Department's copy.)

Copies of this notice and the enclosed plat were mailed by registered mail or delivered to the above named coal operators or coal owners at their above shown respective addresses on the same day with the mailing or delivery of this copy to the Department of Mines at Charleston, West Virginia.

Very truly yours,
None Natural Gas Company
WELL OPERATOR
400 West Main St.
ADDRESS
None Natural Gas Company
CITY OR TOWN



Section 8. If no such objections be filed or be found by the Department of Mines within said period of ten days from the receipt of such notice and plat by the Department of Mines, the Department of Mines shall forthwith issue to the well operator a drilling permit requiring the filing of such plat and no objections have been made by the coal operators to the location or course thereof by the Department, and that the same is approved and the well operator authorized to proceed to drill at said location.

A-10

August 28, 1940

Mr. Thomas Bradley
Coburn, West Virginia

Dear Sir:

A notice of proposed location of Well No. 8528 on the E. E. Glover Farm, Grant District, Wetzel County, has been received from Hope Natural Gas Company, Clarksburg, West Virginia. A copy of the notice and location plat should have been mailed you by the well operator.

If you have any objections to the proposed location please file same not later than September 7, 1940.

Very truly yours,

Secretary
OIL AND GAS DIVISION

MG/am

09/22/2023

A-11

September 7, 1940

Hope Natural Gas Company
448 West Main Street
Clarksburg, West Virginia

Gentlemen:

The following permits are enclosed:

Permit WVT-243 to drill Well No. 8527 on the
J. W. Hatfield Farm, Grant District, Wetsel County.

Permit WVT-242 to drill Well No. 8528 on the
E. E. Clover Farm, Grant District, Wetsel County.

Very truly yours,

Secretary
OIL AND GAS DIVISION

HO/as
enc-4

09/22/2023



STATE OF WEST VIRGINIA
DEPARTMENT OF MINES
OIL AND GAS DIVISION

WELL RECORD

Permit No. 242

Oil or Gas Well _____
(KIND)

Company Hope Natural Gas Company
Address 445 West Main Street - Clarksburg, W. Va.
Farm E. E. Glover Acres 100
Location (waters) Willy Fork
Well No. 8528 Elev. 1244'
District Grant County Wetzel
The surface of tract is owned in fee by Thos. Bradley
Address Coburn, W. Va.
Mineral rights are owned by _____
Address _____
Drilling commenced 9/4/40
Drilling completed 9/20/40
Date Shot not shot From _____ To _____
With _____
Open Flow 30 /10ths Water in 1 1/2 FM _____ Inch
_____ /10ths Merc. in _____ Inch
Volume 92,700 Cu. Ft.
Rock Pressure 102 lbs. 24 hrs.
Oil _____ bbls., 1st 24 hrs.
Fresh water 56 feet 140 feet
Salt water _____ feet _____ feet

Casing and Tubing	Used in Drilling	Left in Well	Packers
Size			
16			Kind of Packer _____
13			Size of _____
10			Depth set _____
8 1/4	17	pulled	Perf. top _____
6 1/2	201	201	Perf. bottom _____
5 3/16	883	883	Perf. top _____
3			Perf. bottom _____
2			
Liners Used			

CASING CEMENTED _____ SIZE _____ No. Ft. _____ Date _____
COAL WAS ENCOUNTERED AT _____ FEET _____ INCHES
_____ FEET _____ INCHES FEET _____ INCHES
_____ FEET _____ INCHES FEET _____ INCHES

Formation	Color	Hard or Soft	Top	Bottom	Oil, Gas or Water	Depth Found	Remarks
Shale			10	10			
Slate			10	20			
Sand			20	35			
Lime			35	44			
Red Rock			44	56			
Lime			56	70			
Slate			70	84	water 56'		
Lime			84	100			
Slate			100	150			
Red Rock			150	165			
Slate			165	180			
Lime			180	200			
Slate			200	220			
Red Rock			220	235			
Slate			235	265			
Slate			265	290			
Shale			290	312			
Shale			312	330			
Lime			330	374			
Slate			374	458			
Shale			458	464			
Lime			464	482			
Lime			482	500			
Slate			500	528			
Lime			528	592			
Lime			592	637			
Slate			637	676			
Lime			676	688			
Slate			688	700			
Lime			700	808			
Shale			808	810			
Coal - Mapletown			810	812			
Shale & Lime			812	873			
Slate			873	881			
Lime			881	896			
Slate			896	905			
Coal Pittsburgh			905		Gas 905-908		
/total Depth				908			

09/22/2023

(Title)

By _____

APPROVED _____

Owner _____

Date _____

19 _____

Formation	Color	Hard or Soft	Top	Bottom	Oil, Gas or Water	Depth Found	Remarks

09/22/2023

B-2

STATE OF WEST VIRGINIA
DEPARTMENT OF MINES
OIL AND GAS DIVISION

INSPECTOR'S PLUGGING REPORT

Permit No. WET-242-P Well No. 8528

COMPANY Hope Natural Gas Co. ADDRESS Charleston, W.Va

FARM F. E. Glover DISTRICT Grant COUNTY Putnam

Filling Material Used _____

PLUGS USED AND DEPTH PLACED			BRIDGES	CASING AND TUBING		
CEMENT-THICKNESS	WOOD-SIZE	LEAD	CONSTRUCTION-LOCATION	RECOVERED	SIZE	LOST



Drillers' Names _____

Remarks:
This well has been completed. Well log included.

1/13/50 I hereby certify I visited the above well on this date.
DATE

Chris A. Lueber
DISTRICT WELL INSPECTOR

09/22/2023

STATE OF WEST VIRGINIA
DEPARTMENT OF MINES
OIL AND GAS DIVISION

INSPECTOR'S WELL REPORT

Permit No. _____

Oil or Gas Well _____
(KIND)

	CASING AND TUBING	USED IN DRILLING	LEFT IN WELL	PACKERS
Company _____	Size			
Address _____	16			Kind of Packer _____
Farm _____	13			
Well No. _____	10			Size of _____
District _____ County _____	8 1/4			
Drilling commenced _____	6 5/8			Depth set _____
Drilling completed _____ Total depth _____	5 3/16			
Date shot _____ Depth of shot _____	3			Perf. top _____
Initial open flow _____ /10ths Water in _____ Inch	2			Perf. bottom _____
Open flow after tubing _____ /10ths Merc. in _____ Inch	Liners Used			Perf. top _____
Volume _____ Cu. Ft.				Perf. bottom _____
Rock pressure _____ lbs. _____ hrs.	CASING CEMENTED _____ SIZE _____ No. FT. _____ Date _____			
Oil _____ bbls., 1st 24 hrs.	COAL WAS ENCOUNTERED AT _____ FEET _____ INCHES			
Fresh water _____ feet _____ feet	_____ FEET	_____ INCHES	_____ FEET	_____ INCHES
Salt water _____ feet _____ feet	_____ FEET	_____ INCHES	_____ FEET	_____ INCHES

Drillers' Names _____

Remarks:

DATE

DISTRICT WELL INSPECTOR

09/22/2023

B-9

H.N.G.Co.

No. 8528

Permit - West - 242

PROPOSED MANNER OF PLUGGING AND FILLING WELL

(REQUIRED BY RULES AND REGULATIONS)

WEST VIRGINIA DEPARTMENT OF MINES

OIL AND GAS DIVISION

WORK ORDER

Well to be plugged and filled as follows:

Annular speace between 5-3/16" and 6-5/8" casing is partially filled with cement.

Suggest fill annular space between 5-3/16" and 6-5/8" casing and all of 5-3/16" hole to surface by pumping full of cement.

Erect concrete marker over hole

To the Department of Mines
Coal Owner or Operator,
Lease or Property Owner.

Gentlemen:

This "work order" is submitted for your approval and concurrence and unless notified of your disapproval or non-concurrence, the undersigned will proceed with the plugging and filling of said well in the above described manner on the date stated in the notice of intention to plug and abandon the said well on opposite side of this sheet.

Very truly yours,

Hope Natural Gas Company

E. H. Tolleson

General Superintendent

Well Operator.

No objections have been filed by the coal owner or coal operator, or any available adjacent lease or property owners or interposed by the Department of Mines to the manner herein described for the plugging and filling of the well above mentioned. Therefore, the same is hereby approved this

20th day of May, 1949, 19

DEPARTMENT OF MINES
Oil and Gas Division

By: C. N. Hall

NOTE: This "work order" shall be filed in triplicate, one copy for the files of the Department of Mines; one to be approved or corrected and returned to the well operator as his authority for plugging said well; and one for the well inspector.



STATE OF WEST VIRGINIA
DEPARTMENT OF MINES
OIL AND GAS DIVISION

NOTICE OF INTENTION TO PLUG AND ABANDON WELL

(REQUIRED BY SECTION 9, ARTICLE 4, CHAPTER 22 OF THE CODE)

Permit WET-242

To THE DEPARTMENT OF MINES,
Charleston, W. Va.

No Coal Operations

COAL OPERATOR OR COAL OWNER

Hope Natural Gas Company

NAME OF WELL OPERATOR

ADDRESS

445 West Main St., Clarksburg, West Va.

COMPLETE ADDRESS

May 18, 19 49

COAL OPERATOR OR COAL OWNER

WELL TO BE ABANDONED

ADDRESS

Grant District

Surface owner:

Wetzel County

Thomas Bradley

LEASE OR PROPERTY OWNER

Well No. 8528

Coburn, West Va.

ADDRESS

E. E. Glover Farm

Gentlemen:-

The undersigned well operator is about to abandon the above described well and will commence

Notify Inspector

the work of plugging and abandoning said well on the _____ day of _____, 19 ____,
(which date shall not be less than five days after the day on which this notice so mailed is received,
or in due course should be received by the Department of Mines.)

This notice is given you in order that your respective representatives may be present at the
plugging and filling of said well. You are further notified that whether you are represented or not
represented the undersigned will proceed on that date, or shortly thereafter, to plug and fill said
well in the manner required by Section 10, Article 4, Chapter 22 of the Code and given in detail on the
reverse side of this notice, in "Work Order."

This notice is being mailed by registered mail to each of you at the above addresses on the
above date.

Very truly yours,

Hope Natural Gas Company
E. H. Tollefson

General Superintendent

Well Operator.

By A.E.M.

09/22/2023



NOTE: Upon the abandonment of all wells drilled prior to June 1, 1929, a plat prepared by a competent
engineer, showing the district and county in which the tract of land is located, the name and acreage of same,
the names of the owners and adjacent tracts, and the location of the about to be abandoned well, determined
by survey, and the courses and distances of such well from two permanent points or landmarks on said tract, shall
be submitted with this notice.

(Over)

WET-242-P

PERMIT NUMBER

B-10
FORM OG-8

STATE OF WEST VIRGINIA
DEPARTMENT OF MINES
OIL AND GAS DIVISION

AFFIDAVIT OF PLUGGING AND FILLING WELL

AFFIDAVIT SHOULD BE MADE IN TRIPLICATE. ONE COPY MAILED TO THE DEPARTMENT, ONE COPY TO BE RETAINED BY THE WELL OPERATOR AND THE THIRD COPY (AND EXTRA COPIES IF REQUIRED) SHOULD BE MAILED TO EACH COAL OPERATOR AT THEIR RESPECTIVE ADDRESSES.

No coal operations
COAL OPERATOR OR OWNER
ADDRESS
COAL OPERATOR OR OWNER
ADDRESS
LEASE OR PROPERTY OWNER
ADDRESS

Hope Natural Gas Company
NAME OF WELL OPERATOR
445 West Main St., Clarksburg, W. Va.
COMPLETE ADDRESS
19
District
Grant,
County
Wetzel
Well No. 8528
E.E.Glover Farm

STATE INSPECTOR SUPERVISING PLUGGING.....

AFFIDAVIT

STATE OF WEST VIRGINIA, }
County of Wetzel } ss:
George P. Freeland

and Willie Snider

being first duly sworn according to law depose and say that they are experienced in the work of plugging and filling oil and gas wells and were employed by Hope Natural Gas Company, well operator, and participated in the work of plugging and filling the above well, that said work was commenced on the 10th day of June, 1949, and that the well was plugged and filled in the following manner:

SAND OR ZONE RECORD		FILLING MATERIAL			PLUGS USED	CASING	
FORMATION		CONTENT	FROM	TO	SIZE & KIND	CSG PULLED	CSG LEFT IN
Mpit'n. Coal	810-812	Cement	908	Surface		7"	
Pgh. Coal	905						209'
Total Depth	908						5-1/2"
							893'
COAL SEAMS					DESCRIPTION OF MONUMENT		
(NAME)					Marker erected.		
(NAME)							
(NAME)							
(NAME)							



and that the work of plugging and filling said well was completed on the 30th day of June, 19 49.


And further deponents saith not.

Sworn to and subscribed before me this 25 day of July, 19 49.

My commission expires: Feb. 24, 1954

Willie Snider
Notary Public.

Permit No. Wet-242



HOPE METCAL GAS COMPANY
414 WEST MAIN ST. CHICAGO, ILL.

NO COPIES OF THIS

LETTER

8228

TO

MRS. M. J. HANCOCK

George F. Froelich

HOPE METCAL GAS COMPANY

42

CHICAGO

ILL. 60611

1901

8-1-01

CHICAGO

8228

LETTER

810-012

808

808

LETTER

808

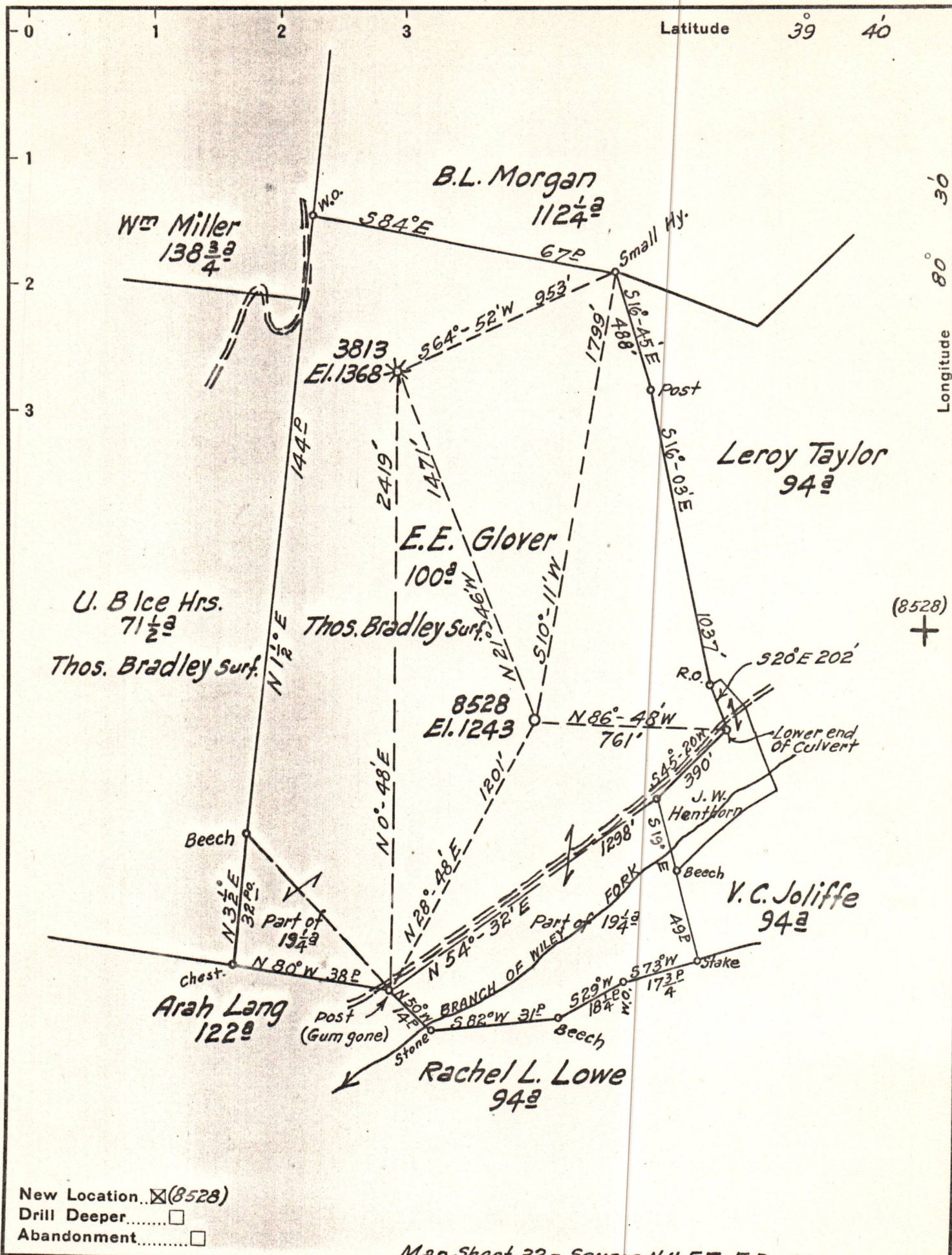
808

LETTER

808

8228





New Location (8528)
 Drill Deeper
 Abandonment

Map Sheet 32 - Square N11E7-FB 688 P.29-31

Company Hope Natural Gas Co.
 Address Clarksburg, W. Va.
 Farm E. E. Glover
 Tract _____ Acres 100 a Lease No. 24304
 Well (Farm) No. _____ Serial No. 3813-8528
 Elevation (Spirit Level) 1368-1243
 Quadrangle Littleton
 County Wetzel District Grant
 Engineer Wm Bowers
 Engineer's Registration No. 900
 File No. _____ Drawing No. _____
 Date Aug 26, 1940 Scale Scale 1" = 30'

STATE OF WEST VIRGINIA
 DEPARTMENT OF MINES
 OIL AND GAS DIVISION
 CHARLESTON

WELL LOCATION MAP
 FILE NO. WET-242 09/22/2023

+ Denotes location of well on United States Topographic Maps, scale 1 to 62,500, latitude and longitude lines being represented by border lines as shown.
 - Denotes one inch spaces on border line of original tracing.