

STATE OF WEST VIRGINIA
DEPARTMENT OF MINES
OIL AND GAS DIVISION

NOTICE OF PROPOSED LOCATION OF OIL AND GAS WELL

To THE DEPARTMENT OF MINES,
Charleston, W. Va.

Notice not required by Dept. of mines

Dr. John W. Gilmore
COAL OPERATOR OR COAL OWNER

Davis Oil & Gas Associates
NAME OF WELL OPERATOR

Wheeling W. Va.
ADDRESS

P.O. Box 277 Hundred W. Va.
COMPLETE ADDRESS

Mrs Ester Cox
COAL OPERATOR OR COAL OWNER

Feb. 24, 1942
PROPOSED LOCATION

Morgantown W. Va.
ADDRESS

Church District

Vernon J. Snider
OWNER OF MINERAL RIGHTS

Wetzel County

Hundred W. Va.
ADDRESS

Well No. 1 39° 45'
80° 25'

Davis Farm

GENTLEMEN :

The undersigned well operator is entitled to drill upon the above named farm or tract of land for oil and gas, having fee title thereto, (or as the case may be) under grant or lease dated _____, made by Vernon J. Snider, to Frank Bell, and recorded on the _____ day of _____, in the office of the County Clerk for said County in Book _____, page _____.

The enclosed plat was prepared by a competent engineer and shows the proposed location of a well to be drilled for oil and gas by the undersigned well operator on the farm and in the Magisterial District and County above named, determined by survey and courses and distances from two permanent points, or land marks.

The undersigned well operator is informed and believes there are no coal operators operating beds of coal beneath said farm or tract of land on which said well is located, or within 500 feet of the boundaries of the same, who have mapped their workings and filed their maps as required by law, excepting the coal operators or coal owners (if any) above named as addressees.

The above named coal operators or coal owners (if any) are notified that any objections they may desire to make to such proposed location, or which they are required to make by Section 3 of said Code, if the drilling of a well at said proposed location will cause a dangerous condition in or about their respective coal mines, must be received by, or filed with the Department of Mines within ten* days from the receipt of a copy of this notice and accompanying plat by said Department. Said coal operators are further notified that forms for use in making such objections will be furnished to them by the Department of Mines promptly on request and that all such objections must set forth as definitely as is reasonably possible the ground or grounds on which such objections are based and indicate the direction and distance the proposed location should be moved to overcome same.

(The next paragraph is to be completed only in Department's copy.)

Copies of this notice and the enclosed plat were mailed by registered mail, or delivered to the above named coal operators or coal owners at their above shown respective address 2-27-42 day before, or on the same day with the mailing or delivery of this copy to the Department of Mines at Charleston, West Virginia.

Very truly yours,

Davis Oil & Gas Associates
WELL OPERATOR

Post Office Box 277
STREET

Hundred
CITY OR TOWN

W. Va.
STATE

Address of Well Operator }



10/13/2023

*Section 3. If no such objections be filed or be found by the department of mines, within said period of ten days from the receipt of said notice and plat by the department of mines, to said proposed location, the department shall forthwith issue to the well operator a drilling permit reciting the filing of such plat, that no objections have been made by the coal operators to the location, or found thereto by the department, and that the same is approved and the well operator authorized to proceed to drill at said location.

174

STATE OF WEST VIRGINIA
DEPARTMENT OF MINES
OIL AND GAS DIVISION

NOTICE OF PROPOSED LOCATION OF OIL AND GAS WELL

To The Department of Mines,
Charleston, W. Va.

*State of West Virginia
Department of Mines
Copy 1*

COAL OPERATOR OR COAL OWNER
Mr. John W. ...

ADDRESS
...

COAL OPERATOR OR COAL OWNER
...

ADDRESS
...

OWNER OF MINERAL RIGHTS
...

ADDRESS
...

NAME OF WELL OPERATOR
...

COMPLETE ADDRESS
...

PROPOSED LOCATION
...

District
...

County
...

Well No. ...

Farm ...

GENTLEMEN:

The undersigned well operator is entitled to drill upon the above named farm or tract of land for oil and gas having fee title thereto, (or as the case may be) under grant or lease dated _____ made by _____ to _____ and recorded on the _____ day of _____ in the office of the County Clerk for said County in _____

The enclosed plat was prepared by a competent engineer and shows the proposed location of a well to be drilled for oil and gas by the undersigned well operator on the farm and in the Magisterial District and County above named, determined by survey and courses and distances from two permanent points or land marks.

The undersigned well operator is informed and believes there are no coal operators operating beds of coal beneath said farm or tract of land on which said well is located, or within 500 feet of the boundary of the same, who have mapped their workings and filed their maps as required by law, excepting the coal operators or coal owners (if any) above named as addressees.

The above named coal operators or coal owners (if any) are notified that any objections they may desire to make to such proposed location, or which they are required to make by Section 3 of said Code, if the drilling of a well at said proposed location will cause a dangerous condition in or about their respective coal mines, must be received by or filed with the Department of Mines within ten days from the receipt of a copy of this notice and accompanying plat by said Department. Said coal operators are further notified that forms for use in making such objections will be furnished to them by the Department of Mines promptly on request and that all such objections must set forth as definitely as is reasonably possible the ground or grounds on which such objections are based and indicate the direction and distance the proposed location should be moved to overcome same.

(The next paragraph is to be completed only in Department's copy.)
Copies of this notice and the enclosed plat were mailed by registered mail, or delivered to the above named coal operators or coal owners at their above shown respective address _____ day _____ before _____ or on the same day with the mailing or delivery of this copy to the Department of Mines at Charleston, West Virginia.

Very truly yours

WELL OPERATOR
...

STREET
...

CITY OR TOWN
...

STATE
...

Address
of
Well Operator



10/13/2023

Section 3. If no such objections be filed or be found by the department of mines, within said period of ten days from the receipt of said notice and plat by the department of mines, to said proposed location, the department shall forthwith issue to the well operator a drilling permit reciting the filing of such plat, that no objections have been made by the coal operators to the location, or found thereto by the department, and that the same is approved and the well operator authorized to proceed to drill at said location.

A-10

Hundred, W. Va., Feb. 27, 1942

West Virginia
Dept of Mines
Charleston W. Va.

Gentlemen:

I have registered letters and the papers for a permit to the following coal owners under the lease where we propose to drill for oil,

Dr. John W. Gilmore Wheeling W. Va. and Mrs. Ester Cox Morgantown W. Va.

You will note I have not filled in where the lease was recorded it has been in the Clerks office for recording for a month and has not been returned. I will forward that information as soon as I get it from him.

Trusting that it will meet with approval.
I remain Resp. yours

D. J. Bell sec.
for the Davis Oil & Gas Associates

Hundred, W. Va.



A-11

March 12, 1942

Davis Oil & Gas Associates
P. O. Box 277
Hundred, West Virginia

Gentlemen:

Permit WET-274 to drill Well No. 1 on the Davis
Farm, Church District, Wetzel County, is enclosed.

Duplicate permit shall be posted on the rig.

When the well is completed, please file com-
plete record on the enclosed forms CG-10.

Very truly yours,

Secretary
OIL AND GAS DIVISION

MG/am
enc-4

CC: Inspector D. G. Courtney

10/13/2023

A-12

June 2, 1942

Davis Oil & Gas Associates
P. O. Box 277
Hundred, West Virginia

Gentlemen:

Permit WET-274-R for revised location to drill Well
No. 1 on the Vernon J. Synder Farm, Church District, Wetzel
County, is enclosed.

Very truly yours,

Secretary
OIL AND GAS DIVISION

MG/jh
enc-2

CC: Inspector D. G. Courtney

10/13/2023

B-2

Formation	Color	Hard or Soft	Top	Bottom	Oil, Gas or Water	Depth Found	Remarks
3rd Salt Sand	White	Soft	2205	2240			
Slate&Shells	Gray	Soft	2240	2285			
Red Rock	Red	Soft	2285	2304			
Sand	Brown	Solid	2304	2315			
Red Rock	Red	Soft	2315	2375			
Slate	Dark	Soft	2375	2400			
Maxon Sand	White	Hard	2400	2414			S.L.M.
Slate	Dark	Soft	2414	2415			2405
Big Lime	White	Hard	2415	2498			
Big Injun	L. Brown	Hard	2498	2740	Gas at		
Lime	Gray	Hard	2740	2755			
Slate&Shells	Dark	Soft	2755	3028	2580-2585		
Sand	White	Hard	3028	3035			
Slate	Dark	Soft	3035	3040			
30 ft sand	White	Hard	3040	3105			Broken up
Slate	Dark	Soft	3105	3160			
Sand	White	Med. Hard	3160	3180			
Slate	Dark	Soft	3180	3196			
50 ft sand	White	Hard	3196	3270			Broken
Gordon Stray	White	Hard	3270	3300			
Slate	Dark	Soft	3300	3303			
Gordon Sand	White	Hard	3303	3345			
Slate	Dark	Soft	3345	3375			S.L.M.
4th sand	White	Hard	3375	3435			3382,
Slate	Dark	Soft	3435	3462			show of oil
5th sand	White	Hard	3462	3489			3418
Slate	Dark	Soft	3489	3510			
Sand	White	Solid	3510	3530			Show of oil
Slate	Dark	Soft	3530	3546			3525
Total Depth				3546			S.L.M. 3546

10/13/2023

Date _____, 194

APPROVED _____, Owner

By _____ (Title)

B-1



STATE OF WEST VIRGINIA DEPARTMENT OF MINES OIL AND GAS DIVISION

WELL RECORD

Permit No. Wet-274-R

Gas Well Oil or Gas Well No. 1 (KIND)

Company Davis Oil and Gas Association
Address Hundred, West Virginia
Farm Davis Acres 50
Location (waters) Little Fishing Creek
Well No. 1 Elev. 1465
District Church County Wetzel
The surface of tract is owned in fee by V. J. Snyder
Address Hundred, W.Va.
Mineral rights are owned by V. J. Snyder
Address Hundred, W.Va.
Drilling commenced April 1, 1943
Drilling completed June 9, 1943
Date Shot June 10th From 2580 To 2591
With 12 quarts glycerine
Open Flow 15/10ths Water in 1 Inch
/10ths Merc. in Inch
Volume 46,000 Cu. Ft.
Rock Pressure 50 lbs 24 hrs.
Oil bbls., 1st 24 hrs.
Fresh water feet feet
Salt water feet feet

Table with columns: Casing and Tubing, Used in Drilling, Left in Well, Packers. Includes rows for sizes 16, 13, 10, 8 1/4, 6, 5 3/16, 3, 2 and packer details.

CASING CEMENTED SIZE No. Ft. Date
COAL WAS ENCOUNTERED AT 1137 FEET INCHES
1248 FEET INCHES FEET INCHES
FEET INCHES FEET INCHES

Main geological log table with columns: Formation, Color, Hard or Soft, Top, Bottom, Oil, Gas or Water, Depth Found, Remarks. Lists various rock layers from Red Rock to Slate&Shells with depths.



S.L.M. 1145 S.L.M. 1255

10/13/2023

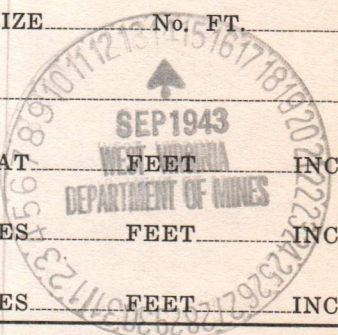
STATE OF WEST VIRGINIA
DEPARTMENT OF MINES
OIL AND GAS DIVISION

INSPECTOR'S WELL REPORT

Permit No. WET-174-P

Oil or Gas Well Oil
(KIND)

Company <u>Davis Oil & Gas Co.</u>	Casing and Tubing	Used in Drilling	Left in Well	Packers
Address <u>Shuade</u>	Size			
Farm <u>Davis Tract</u>	16			Kind of Packer
Well No. <u>1</u>	13			
District <u>Cheney</u> County <u>Netzel</u>	10			Size of
Drilling commenced	8 1/4			
Drilling completed	6 5/8			Depth set
Date shot	5 3/16			
Initial Open Flow	3			Perf. top
Open Flow after tubing	2			Perf. bottom
Volume	Liners Used			Perf. top
Rock Pressure				Perf. bottom
Oil	CASING CEMENTED	SIZE	No. FT.	Date
Fresh water	COAL WAS ENCOUNTERED AT	FEET	INCHES	
Salt water	FEET	INCHES	FEET	INCHES
	FEET	INCHES	FEET	INCHES



Drillers' Names _____
gave permission & such changes as to allow complete plugging.
Well Abandoned and Plugged _____, 19____

REMARKS: In pulling out 6" - rig pulled in. Shut down awaiting rig breakdown.

8-8-43 _____
DATE DISTRICT WELL INSPECTOR

10/13/2023

STATE OF WEST VIRGINIA
DEPARTMENT OF MINES
OIL AND GAS DIVISION

INSPECTOR'S WELL REPORT

Clay used in grouting not
a very good variety.
Cement work seems to
have been done in a
poor way.

STATE OF WEST VIRGINIA
DEPARTMENT OF MINES
OIL AND GAS DIVISION

INSPECTOR'S WELL REPORT

Permit No. WET-774 P

Oil or Gas Well (KIND) Plug

Company	Casing and Tubing	Used in Drilling	Left in Well	Packers
<u>Davis Oil & Gas</u>	Size			
Address <u>Quendred - Tra.</u>	16			Kind of Packer
Farm <u>Davis Tract</u>	13			
Well No.	10			Size of
District <u>Lucas</u> County <u>Netzel</u>	8 3/4			
Drilling commenced	6 5/8			Depth set
Drilling completed	5 3/16			
Total Depth	3			Perf. top
Date shot	2			Perf. bottom
Depth of shot				
Initial Open Flow	Liners Used			Perf. top
/10ths Water in				Perf. bottom
Inch				
Open Flow after tubing				
/10ths Merc. in				
Inch				
Volume	CASING CEMENTED	SIZE	No. FT.	Date
Cu. Ft.				
Rock Pressure	COAL WAS ENCOUNTERED AT	FEET	INCHES	
lbs.				
hrs.				
Oil				
bbls., 1st 24 hrs.				
Fresh water				
feet				
feet				
Salt water				
feet				
feet				

Drillers' Names J.P. Helcom
Ray Hixenbaugh

Well Abandoned and Plugged _____, 19____

REMARKS: Reconer 5 7 1/2" 50' 7 6"
1300' 7 8"
7 1/2" 250'
Drilled & plugged to 250'
Drilling well clay to surface.

DATE 9-29-13

DISTRICT WELL INSPECTOR H.A. [Signature]

10/13/2023

73-9

PROPOSED MANNER OF PLUGGING AND FILLING WELL

(REQUIRED BY RULES AND REGULATIONS)

WEST VIRGINIA DEPARTMENT OF MINES

OIL AND GAS DIVISION

WORK ORDER

Well to be plugged and filled as follows:

Fill with red clay from 3546' (bottom of hole) to 3085';
Fill with cement from 3085' to 3075'; Set permanent bridge at 2770';
Fill with red clay from 2770' to 2690'; Fill with cement from 2690'
to 2680'.

Tube with 3" tubing (If available) if not available tube with 2"
tubing with 6-5/8" X 2" anchor packer set at 2550'; Fill (outside tubing)
with red clay from 2550' to 1285'; Fill with cement from 1285' to 1228';
Fill with red clay from 1228' to 1173'; Fill with cement from 1173' to
1117'; Fill with red clay from 1117' to 221'; Fill with cement from 221'
to 213'; Fill with red clay from 213' to top of hole.

Pulling 6-5/8", 8-1/4" and 10" casings respectively as hole is being
filled and plugged.

If, after testing or producing gas from Injun Sand, well is not
found to be a paying producer, then fill with cement (inside tubing)
from 2680' to top of hole.

Then erect such marker as is prescribed my mining laws.

*This well is full of salt water in all
sands as previously stated verbally.*

*S. A. Mullen
Drilling contractor.*

To the Department of Mines,
Coal Owner or Operator,
Lease or Property Owner.

Gentlemen:

This "work order" is submitted for your approval and concurrence and unless notified of your dis-approval or non-concurrence, the undersigned will proceed with the plugging and filling of said well in the above described manner on the date stated in the notice of intention to plug and abandon the said well on opposite side of this sheet.

Very truly yours,

Davis Oil & Gas Associates
By D. F. Bell Well Operator.

No objections have been filed by the coal owner or coal operator, or any available adjacent lease or property owners or interposed by the Department of Mines to the manner herein described for the plugging and filling of the well above mentioned. Therefore, the same is hereby approved this 11th day

of August, 1943.

DEPARTMENT OF MINES
Oil and Gas Division

10/13/2023

By:

NOTE: This "work order" must be filed in duplicate, one copy for the files of the Department of Mines and the other to be approved or corrected and returned to the well operator as his authority for plugging said well.

B-8

NOTICE OF INTENTION TO PLUG AND ABANDON WELL

(REQUIRED BY SECTION 9, ARTICLE 4, CHAPTER 22 OF THE CODE)

WEST VIRGINIA DEPARTMENT OF MINES

OIL AND GAS DIVISION

To THE DEPARTMENT OF MINES,
Charleston, W. Va.

Ester Cox,

COAL OPERATOR OR COAL OWNER

Morgantown, West Virginia.

ADDRESS

Dr. S. W. Gilmore,

COAL OPERATOR OR COAL OWNER

Wheeling, West Virginia.

ADDRESS

LEASE OR PROPERTY OWNER

ADDRESS

Davis Oil & Gas Association,

NAME OF WELL OPERATOR

c/o D. F. Bell,

Hundred, West Virginia.

COMPLETE ADDRESS

July 26, 1943

WELL TO BE ABANDONED

Church

District

Wetzel

County

Well No. 1

Davis

Farm

Gentlemen:—

NOTE: IF WORK CANNOT BEGIN ON DATE SPECIFIED BELOW, NOTIFY INSPECTOR SUMNEY CARE OF GORE HOTEL, CLARKSBURG, WEST VIRGINIA OR THE OIL AND GAS DIVISION, CHARLESTON.

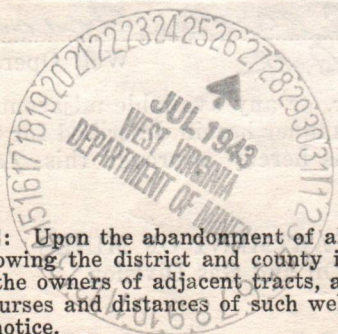
The undersigned well operator is about to abandon the above described well and will commence the

work of plugging and abandoning said well on the 14th day of August, 1943, (which date shall not be less than five days after the day on which this notice so mailed is received, or in due course should be received by the Department of Mines).

This notice is given you in order that your respective representatives may be present at the plugging and filling of said well. You are further notified that whether you are represented or not represented the undersigned will proceed on that date, or shortly thereafter, to plug and fill said well in the manner required by Section 10, Article 4, Chapter 22 of the Code and given in detail on the reverse side of this notice, in "Work Order."

This notice is being mailed by registered mail to each of you at the above addresses on the above date.

Very truly yours,



Davis Oil & Gas Association

Well Operator.

By D. F. Bell

Sec'y.

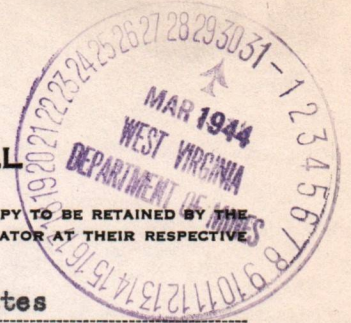
NOTE: Upon the abandonment of all wells drilled prior to June 1, 1929, a plat prepared by a competent engineer, showing the district and county in which the tract of land is located, the name and acreage of same, the names of the owners of adjacent tracts, and the location of the about to be abandoned well, determined by survey, and the courses and distances of such well from two permanent points or landmarks on said tract, shall be submitted with this notice.

(Over)

STATE OF WEST VIRGINIA
DEPARTMENT OF MINES
OIL AND GAS DIVISION

AFFIDAVIT OF PLUGGING AND FILLING WELL

AFFIDAVIT SHOULD BE MADE IN TRIPLICATE, ONE COPY MAILED TO THE DEPARTMENT, ONE COPY TO BE RETAINED BY THE WELL OPERATOR AND THE THIRD COPY (AND EXTRA COPIES IF REQUIRED) SHOULD BE MAILED TO EACH COAL OPERATOR AT THEIR RESPECTIVE ADDRESSES.



Ester Cox.
COAL OPERATOR OR OWNER
Morgantown, West Va.
ADDRESS
Dr. S.W. Gilmore
COAL OPERATOR OR OWNER
Wheeling, West Va.
ADDRESS
LEASE OR PROPERTY OWNER
ADDRESS

Davis Oil & Gas Associates
NAME OF WELL OPERATOR
% D.F. Bell
Hundred, West Virginia
COMPLETE ADDRESS
July 26, 1943 194
WELL AND LOCATION
Church District
Wetzel County
Well No. 1
Davis Tract. Farm

STATE INSPECTOR SUPERVISING PLUGGING.....

AFFIDAVIT

STATE OF WEST VIRGINIA,
County of Wetzel } SS:

H.R. Ullom and Floyd Snyder
being first duly sworn according to law depose and say that they are experienced in the work of plugging and filling oil and gas wells and were employed by D.A. Null, well operator, and participated in the work of plugging and filling the above well, that said work was commenced on the 24 day of August, 1943, and that the well was plugged and filled in the following manner:

SAND OR ZONE RECORD	FILLING MATERIAL			PLUGS USED	CASING	
	FORMATION	CONTENT	FROM TO		SIZE & KIND	CSG PULLED
	Red Clay		3546 ✓ 3085 ✓	10"	211'6"	
	Cement		3085 ✓ 3075 ✓	8 1/4"	1340	300'
	Bridge at Clay		2770 ✓ 2450	6-5/8"	2250	200'9"
	Cement		2450 2440			
	Bridge at Clay		1350 1285 ✓			
	Cement		1285 ✓ 1228 ✓			
	Clay		1228 ✓ 1173 ✓			
	Cement		1173 ✓ 1117 ✓			
	Clay		1117 ✓ 221 ✓			
	Cement		221 ✓ 213 ✓			
	Clay		213 ✓ 0			
COAL SEAMS				DESCRIPTION OF MONUMENT		
(NAME) <u>Pgh.</u>	Cement		1285 ✓ 1228 ✓	Cement Markers Anchored with 2" Pipe		
(NAME) <u>Mapletown</u>	Cement		1173 ✓ 1117 ✓			
(NAME)						
(NAME)						

and that the work of plugging and filling said well was completed on the 30 day of September, 1943.

And further deponents saith not.

H R Ullom 10/13/2023
Floyd Snyder
Dennis F. Bell

Sworn to and subscribed before me this 28 day of March, 1944.

My commission expires:
My Commission Expires March 5, 1954
JARRETT PRINTING COMPANY, CHARLESTON, W. VA.

Notary Public.

Permit No. WET-224-P

E-4

Hundred W. Va.
May 30 - 1942

State Dept of Mines
Charleston W. Va.

Gentlemen:

I am returning Well Drilling permit
WET-274 issued to the Davis Oil and Gas
Associates on March 12-1942 for
the reason stated, due to a big slip
on the hill side where the permit
was issued for.

We have abandoned that location
and do not intend to do so. I am
mailing you a new plat for
our new location d. and trust
that you will issue us a new
permit at once.

Thanking you in advance for
this favor I remain,

Respectfully yours,
D. F. Bell sec.



E-5

January 25, 1943

Davis Oil & Gas Associates
P. O. Box 277
Hundred, West Virginia

Gentlemen:

We have your notation on the bottom of our letter of January 12, 1943 regarding location No. 1 on the Davis Farm, Church District, Wetzel County.

Since the well was not drilled within a four-months period from date permit was issued, same was void after July 12, 1942.

When you are ready to begin drilling, please advise and permit can be reinstated.

Very truly yours,

Secretary
OIL AND GAS DIVISION

MG:K
CC: Inspector A. A. Hurley

10/13/2023

E-6

February 27, 1943

Davis Oil & Gas Association
P. O. Box 277
Hundred, West Virginia

Gentlemen:

Inspector Hurley has advised that you have moved rig on location No. 1, Davis Farm, Church District, Wetzel County.

Your permit for this well was cancelled January 25, 1943. Before beginning operations, please request a renewed permit.

Very truly yours,

Secretary
OIL AND GAS DIVISION

MG/jh

10/13/2023

E-7

Hundred W. Va.
March 29-1943

West Virginia Dept. of Mines
Charleston W. Va.

Gentlemen:

Some time ago I informed
that we were not ready to drill
on the Vernon Snider well #1
since that time we have got every
thing in readiness to begin operations
we are now ready to drill same.

Kindly renew our permit
to go ahead with the operations
at once.

Respectfully yours,
~~Associates~~

Davis Oil and Gas Associates

By D. F. Bell sec.

Box 277

Hundred, W. Va.



E-8

March 31, 1943

Davis Oil & Gas Associates
P. O. Box 277
Hundred, West Virginia

Gentlemen:

Permit WET-274-R to drill Well No. 1 on the
Davis Farm, Church District, Wetzel County, is enclosed.

Very truly yours,

Secretary
OIL AND GAS DIVISION

MG/jh
enc-2

CC: Inspector A. A. Hurley

10/13/2023

E-9

June 10, 1943

Davis Oil & Gas Associates
P. O. Box 277
Hundred, West Virginia

Gentlemen:

Please file record for revised location of Well
No. 1 on the Davis Farm, Church District, Wetzel County, for
which permit WET-274-R was issued March 31, 1943.

Very truly yours,

Secretary
OIL AND GAS DIVISION

MG/jh
CC: Inspector A. A. Hurley

10/13/2023

E-10

July 28, 1943

Davis Oil & Gas Association
C/O D. F. Bell, Secretary
Hundred, West Virginia

Gentlemen:

We have your work order for partial plugging of Well No. 1 on the Davis Tract, Church District, Wetzel County, and note your statement that there is no Salt water present. The work order indicates the Big Injun Sand is to be produced either with two or three-inch tubing and hole filled around tubing with clay and cement to top.

When Mr. Null called in this office he said there were no coal operations for miles distant from the well site and the well is a "wild-cat" location. Of course, Section 7 of the Law makes it obligatory to retain the coal-protecting string of pipe which in this case would have to be at 1285' of 10".

We would like to suggest that you obtain a letter of approval for your proposal, from the coal owners, Ester Cox and Dr. S. W. Gilmore to be retained on record in this Department. We will then advise you further.

Very truly yours,

Secretary
OIL AND GAS DIVISION

MG/jh

10/13/2023

E-11

FRANK COX
STANLEY R. COX
PHONE 4242

LAW OFFICES
COX AND COX
MORGANTOWN, W. VA.
CHANCERY ROW

August 6, 1943

Davis Oil and Gas Associates
Hundred
West Virginia

Gentlemen:

Permission is hereby granted to Davis Oil and Gas Associates to carry out the order of the West Virginia Department of Mines in regard to the Davis Well No. 1.

Very truly yours,



Esther J. Cox Agent
Esther J. Cox duly authorized agent of W. H. Gilmore, J. W. Gilmore, Marinda E. Gilmore and Esther J. Cox

the above signed are the coal owners under this tract.

S. A. Mull

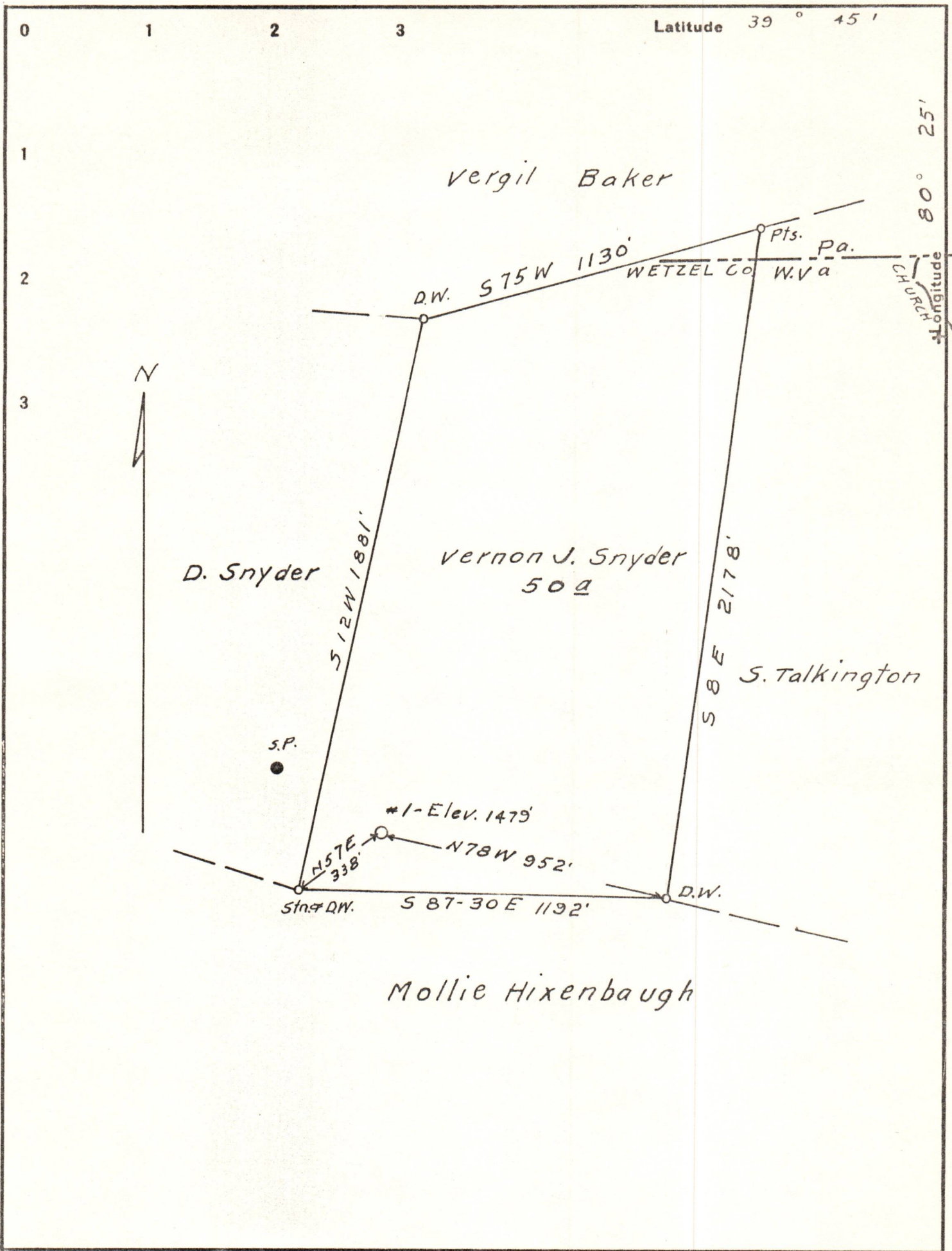
XOO 577 XOO
MAY 19 1950

1950 MAY 19 1950

1950 MAY 19 1950

1950 MAY 19 1950

1950 MAY 19 1950



Company Davis Oil & Gas Associates

Address Hundred, W.Va.

Farm Vernon J. Snyder

Tract 1 Acres 50 Lease No. _____

Well (Farm) No. 1 Serial No. _____

Elevation (Spirit Level) 1479'

Quadrangle Mannington

County Wetzel District Church

Engineer O.D. Mutter

Engineer's Registration No. _____

File No. _____ Drawing No. _____

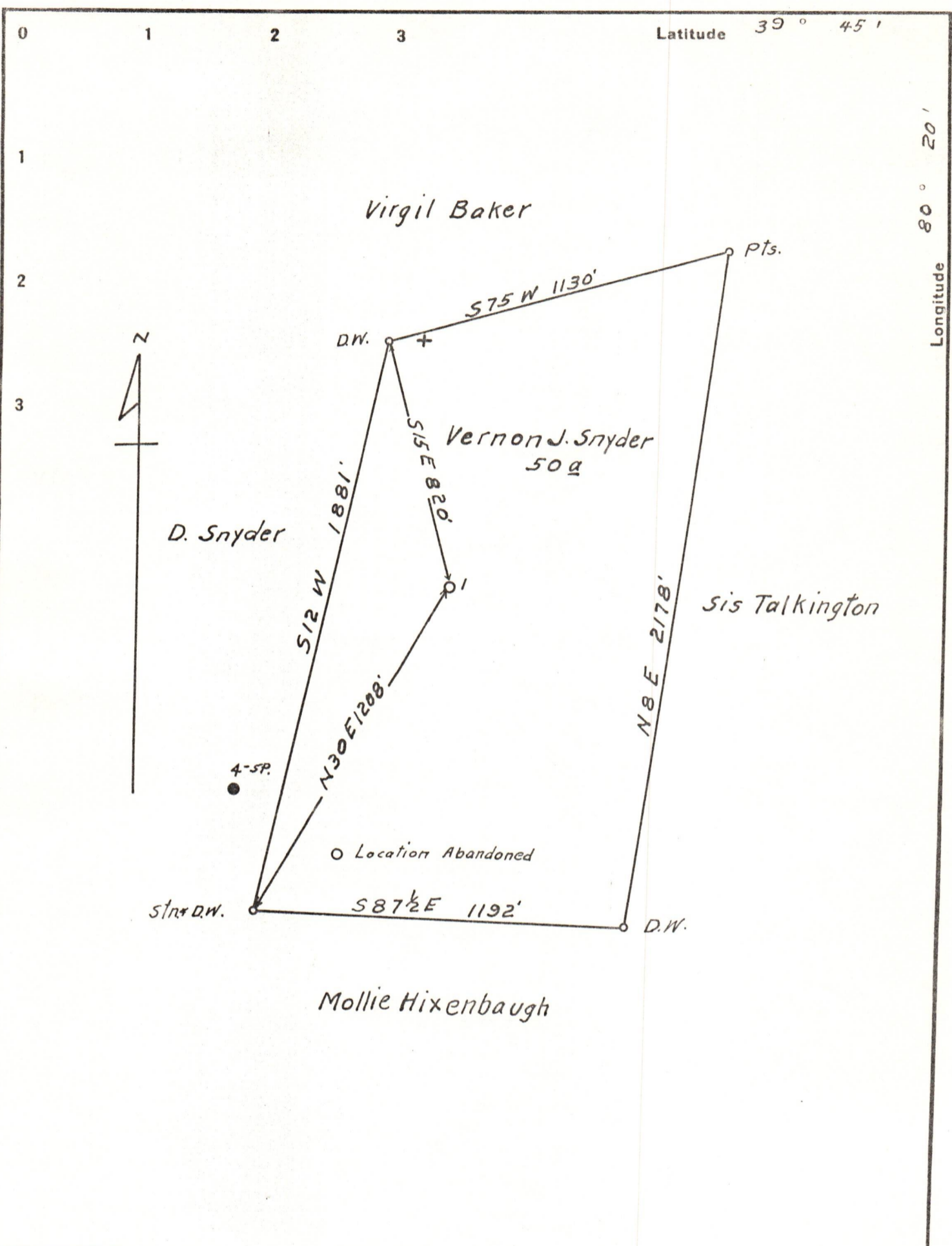
Date Dec. 8, 1941 Scale 1" = 400'

STATE OF WEST VIRGINIA
DEPARTMENT OF MINES
OIL AND GAS DIVISION
CHARLESTON

WELL LOCATION MAP
FILE NO. WET-274 10/13/2023

+ Denotes location of well on United States Topographic Maps, scale 1 to 62,500, latitude and longitude lines being represented by border lines as shown.

- Denotes one inch spaces on border line of original tracing.



Company Davis Oil & Gas Associates
 Address Hundred, W. Va.
 Farm Vernon J. Snyder
 Tract _____ Acres 50 Lease No. _____
 Well (Farm) No. 1 Serial No. _____
 Elevation (Spirit Level) 1465
 Quadrangle Mannington
 County Wetzel District Church
 Engineer O.D. Nutter
 Engineer's Registration No. _____
 File No. _____ Drawing No. _____
 Date May 23, 1942 Scale 1" = 400'

STATE OF WEST VIRGINIA
 DEPARTMENT OF MINES
 OIL AND GAS DIVISION
 CHARLESTON

WELL LOCATION MAP
 FILE NO. WET-274-R

+ Denotes location of well on United States Topographic Maps, scale 1 to 62,500, latitude and longitude lines being represented by border lines as shown.

- Denotes one inch spaces on border line of original tracing.

10/13/2023