



STATE OF WEST VIRGINIA
DEPARTMENT OF MINES
OIL AND GAS DIVISION

NOTICE OF PROPOSED LOCATION OF OIL AND GAS WELL

To The Department of Mines,
Charleston, W. Va.

Hope Natural Gas Company,
NAME OF WELL OPERATOR

The coal operations in vicinity,
COAL OPERATOR OR COAL OWNER

445 West Main St., Clarksburg, W. Va.
COMPLETE ADDRESS

ADDRESS

December 2, 1937,
PROPOSED LOCATION

COAL OPERATOR OR COAL OWNER

Grant
District

ADDRESS

Wetzel
County

Sheridan Taylor
OWNER OF MINERAL RIGHTS

Well No 3843
39° 40'
80° 25'

Hindered, W. Va.
ADDRESS

Leroy Taylor
Firm

GENTLEMEN:
The undersigned well operator is entitled to drill upon the above named farm or tract of land for oil and gas having fee title thereto, (or as the case may be) under grant or lease dated July 26, 1937, made by Leroy & Malinda Taylor to Hope Natural Gas Company, and recorded on the 24 day of September 1937, in the office of the County Clerk for said County in Book 384 page 27

The enclosed plat was prepared by a competent engineer and shows the proposed location of a well to be drilled for oil and gas by the undersigned well operator on the farm and in the Mineral District and County above named, determined by survey and courses and distances from two permanent points or land marks.

The undersigned well operator is informed and believes there are no coal operators operating beds of coal beneath said farm or tract of land on which said well is located, or within 500 feet of the boundaries of the same, who have mapped their workings and filed their maps as required by law, excepting the coal operators or coal owners (if any) above named as addressees.

The above named coal operators or coal owners (if any) are notified that any objections they may desire to make to such proposed location or which they are required to make by Section 3 of said Code, if the drilling of a well at said proposed location will cause a dangerous condition in or about their respective coal mines, must be received by or filed with the Department of Mines within ten days from the receipt of a copy of this notice and accompanying plat by said Department. Said coal operators are further notified that forms for use in making such objections will be furnished to them by the Department of Mines promptly on request and that all such objections must set forth as definitely as is reasonably possible the ground or grounds on which such objections are based and indicate the direction and distance the proposed location should be moved to overcome same.

(The next paragraph is to be completed only in Department's copy.)
Copies of this notice and the enclosed plat were mailed by registered mail, or delivered to the above named coal operators or coal owners at their above shown respective addresses day before or on the same day with the mailing or delivery of this copy to the Department of Mines at Charleston, West Virginia.


Very truly yours,
Hope Natural Gas Company,
Manager, Supt.

445 West Main St.
STREET

Clarksburg,
CITY OR TOWN

West Virginia,
STATE

Address of Well Operator



10/06/2023

Section 3. If no such objections be filed or be found by the department of mines within said period of ten days from the receipt of said notice and plat by the department of mines to said proposed location, the department shall forthwith issue to the well operator a drilling permit reciting the date of such plat, that no objections have been made by the coal operators to the location or location or found thereby by the department, and that the same is approved and the well operator authorized to proceed to drill at said location.

A 10

December 13, 1943

Hope Natural Gas Company
445 West Main Street
Clarksburg, West Virginia

Gentlemen:

WET-298 to drill Well No. 8843 on the Leroy Taylor Farm, Grant District, Wetzel County, is enclosed.

WET-299 to drill Well No. 8844 on the James M. Allen Farm, Grant District, Wetzel County.

Very truly yours,

Secretary
OIL AND GAS DIVISION

NO/jh
enc-4

CC: Inspector Herbert A. Sumney

10/06/2023

B-2

Formation	Color	Hard or Soft	Top	Bottom	Oil, Gas or Water	Depth Found	Remarks
COAL		4	573	577	show gas		
Lime			577	587			
Shale		4	587	610			
Lime			610	648			
PITTSBURGH COAL			667	680	gas	668 670	
Total depth				670			

10/06/2023

Date February 23, 1944, 194

APPROVED Hope Natural Gas Company, Owner

By [Signature] Gen. Sup't. (Title)

OG-10
B-1



Mannington

STATE OF WEST VIRGINIA
DEPARTMENT OF MINES
OIL AND GAS DIVISION

WELL RECORD

Permit No. WET 298

Oil or Gas Well
(KIND)

Company Hope Natural Gas Company
 Address 445 West Main St. Clarksburg, W. Va.
 Farm Leroy Taylor Acres 130
 Location (waters) _____
 Well No. 8843 Elev. 1005
 District Grant County Wetzel
 The surface of tract is owned in fee by _____
 Address _____
 Mineral rights are owned by _____
 Address _____
 Drilling commenced January 27, 1944
 Drilling completed February 20, 1944
 Date Shot _____ From _____ To _____
 With _____
 Open Flow 62 /10ths Water in 1" FM Inch
 _____ /10ths Merc. in _____ Inch
 Volume 59,200 Cu. Ft.
 Rock Pressure _____ lbs. _____ hrs.
 Oil _____ bbls., 1st 24 hrs.
 Fresh water None recorded feet 30 feet
 Salt water None recorded feet _____ feet

Casing and Tubing	Used in Drilling	Left in Well	Packers
Size			Kind of Packer
16			
18			
10			Size of
8 1/4	15	15	
6 5/8	178	178	Depth set
5 3/16	646	646	
3			Perf. top
2	670	670	Perf. bottom
Liners Used			Perf. top
			Perf. bottom

Not cemented
 CASING CEMENTED _____ SIZE _____ No. Ft. _____ Date _____
 COAL WAS ENCOUNTERED AT 248 FEET 24" INCHES
573 FEET 48 INCHES 667 FEET ? INCHES
 _____ FEET _____ INCHES _____ FEET _____ INCHES

Formation	Color	Hard or Soft	Top	Bottom	Oil, Gas or Water	Depth Found	Remarks
	Gravel		0	15			
	Lime		15	20			
	Slate		20	25			
	Lime		25	30	water	30	
	Red rock		30	45			
	Lime		45	50			
	Shale		50	60			
	Red rock		60	65			
	Shale		65	95			
	Red rock		95	105			
	Shale		105	110			
	Lime		110	120			
	Red rock		120	125			
	Shale		125	130			
	Lime		130	145			
	Red rock		145	150			
	Lime		150	160			
	Shale		160	173			
	Lime		180	189			
	Shale		189	200			
	Red rock		200	210			
	Shale		210	220			
	Lime		220	230			
	Shale		230	248			
	Coal		248	250	show gas		
	Shale		250	255			
	Lime		255	280			
	Sand		280	295			
	Shale		295	310			
	Slate		310	335			
	Shale		335	365			
	Sand		365	395			
	Lime		395	490			
	Sand		490	495			
	Shale		495	500			
	Lime		500	505			
	Shale		505	515			
	Lime		515	570			
	Shale		570	573			

10/06/2023
 FEB 15 1945
 WEST VIRGINIA
 DEPARTMENT OF MINES

STATE OF WEST VIRGINIA
DEPARTMENT OF MINES
OIL AND GAS DIVISION

INSPECTOR'S WELL REPORT

Permit No. _____

Oil or Gas Well _____
(KIND)

	CASING AND TUBING	USED IN DRILLING	LEFT IN WELL	PACKERS
Company _____				
Address _____	Size			
Farm _____	16			Kind of Packer _____
Well No. _____	13			
District _____ County _____	10			Size of _____
Drilling commenced _____	8 1/4			
Drilling completed _____ Total depth _____	6 5/8			Depth set _____
Date shot _____ Depth of shot _____	5 3/16			
Initial open flow _____ /10ths Water in _____ Inch	3			Perf. top _____
Open flow after tubing _____ /10ths Merc. in _____ Inch	2			Perf. bottom _____
Volume _____ Cu. Ft.	Liners Used			Perf. top _____
Rock pressure _____ lbs. _____ hrs.				Perf. bottom _____
Oil _____ bbls., 1st 24 hrs.	CASING CEMENTED _____ SIZE _____ No. FT. _____ Date _____			
Fresh water _____ feet _____ feet	COAL WAS ENCOUNTERED AT _____ FEET _____ INCHES			
Salt water _____ feet _____ feet	_____ FEET _____ INCHES _____ FEET _____ INCHES			
	_____ FEET _____ INCHES _____ FEET _____ INCHES			

Drillers' Names _____

Remarks: _____

DATE

DISTRICT WELL INSPECTOR

10/06/2023

B-9



PROPOSED MANNER OF PLUGGING AND FILLING WELL

(REQUIRED BY RULES AND REGULATIONS)

WEST VIRGINIA DEPARTMENT OF MINES

OIL AND GAS DIVISION

WORK ORDER

Well to be plugged and filled as follows:

H.N.G.Co.
Well 8843

FOR LOG SEE PERMIT WET- 298

Remove tubing and casing with aquagel-
fill solid to surface and use cement from 670' to 553'
and 280' to 228' and cement plug at 100'
erect concrete marker over hole.

District
County
Well No.
Farm

To the Department of Mines
Coal Owner or Operator,
Lease or Property Owner.

Gentlemen:

This "work order" is submitted for your approval and concurrence and unless notified of your disapproval or non-concurrence, the undersigned will proceed with the plugging and filling of said well in the above described manner on the date stated in the notice of intention to plug and abandon the said well on opposite side of this sheet.

Very truly yours,
Hope Natural Gas Company.

B. R. NUZUM
General Superintendent
Well Operator.

No objections have been filed by the coal owner or coal operator, or any available adjacent lease or property owners or interposed by the Department of Mines to the manner herein described for the plugging and filling of the well above mentioned. Therefore, the same is hereby approved this

10/06/2023

16th day of November, 1951

DEPARTMENT OF MINES
Oil and Gas Division

By: *CH Hall*

NOTE: This "work order" shall be filed in triplicate, one copy for the files of the Department of Mines; one to be approved or corrected and returned to the well operator as his authority for plugging said well; and one for the well inspector.



STATE OF WEST VIRGINIA
DEPARTMENT OF MINES
OIL AND GAS DIVISION

NOTICE OF INTENTION TO PLUG AND ABANDON WELL
(REQUIRED BY SECTION 9, ARTICLE 4, CHAPTER 22 OF THE CODE)

To THE DEPARTMENT OF MINES,
Charleston, W. Va.

No coal operations.

Coal Operator or Coal Owner

Hope Natural Gas Company.

Name of Well Operator

Address

445 West Main St. Clarksburg, W. Va.

Complete Address

Coal Operator or Coal Owner

November 15, 1951.

19

WELL TO BE ABANDONED

Surfaces:

Address

Grant,

District

Sherman Taylor.

Lease or Property Owner

Wetzel,

County

Well No. 8813

Hundred, W. Va.

Address

Leroy Taylor

Farm

Gentlemen:—

The undersigned well operator is about to abandon the above described well and will commence

Inspector notified.

D. F. Desist

the work of plugging and abandoning said well on the _____ day of _____, 19____,
(which date shall not be less than five days after the day on which this notice so mailed is received,
or in due course should be received by the Department of Mines.)

This notice is given you in order that your respective representatives may be present at the
plugging and filling of said well. You are further notified that whether you are represented or not
represented the undersigned will proceed on that date, or shortly thereafter, to plug and fill said
well in the manner required by Section 10, Article 4, Chapter 22 of the Code and given in detail on the
reverse side of this notice, in "Work Order."

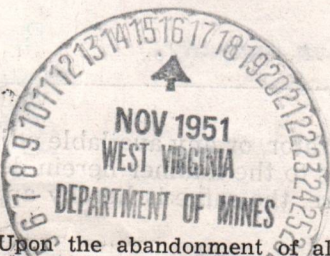
This notice is being mailed by registered mail to each of you at the above addresses on the above
date.

Very truly yours,

Hope Natural Gas Company.

B. K. JUM
General Superintendent

[Signature]
Well Operator.



NOTE: Upon the abandonment of all wells drilled prior to June 1, 1929, a plat prepared by a competent
engineer, showing the district and county in which the tract of land is located, the name and acreage of same,
the names of the owners and adjacent tracts, and the location of the about to be abandoned well, determined by
survey, and the courses and distances of such well from two permanent points or landmarks on said tract, shall
be submitted with this notice.

10/06/2023

(Over)

NET-298-P

PERMIT NUMBER

STATE OF WEST VIRGINIA
DEPARTMENT OF MINES
OIL AND GAS DIVISION

AFFIDAVIT OF PLUGGING AND FILLING WELL

AFFIDAVIT SHOULD BE MADE IN TRIPPLICATE, ONE COPY MAILED TO THE DEPARTMENT, ONE COPY TO BE RETAINED BY THE WELL OPERATOR AND THE THIRD COPY (AND EXTRA COPIES IF REQUIRED) SHOULD BE MAILED TO EACH COAL OPERATOR AT THEIR RESPECTIVE ADDRESSES.

No coal operations.
COAL OPERATOR OR OWNER

ADDRESS

COAL OPERATOR OR OWNER

Surface: ADDRESS
Sherman Taylor
LEASE OR PROPERTY OWNER
Hundred, W.Va.
ADDRESS

Hope Natural Gas Company.
NAME OF WELL OPERATOR
445 West Main St. Clarksburg, W.Va.
COMPLETE ADDRESS
Nov. 30 19 51
WELL AND LOCATION
Grant, District
Wetzel, County
Well No. 8843
Leroy Taylor Farm


STATE INSPECTOR SUPERVISING PLUGGING.....

AFFIDAVIT

STATE OF WEST VIRGINIA, }
County of Marion } SS:

George P. Free and Judson Metz
being first duly sworn according to law depose and say that they are experienced in the work of plugging and filling oil and gas wells and were employed by Hope Natural Gas Company, well operator, and participated in the work of plugging and filling the above well, that said work was commenced on the 20th day of November, 19 51, and that the well was plugged and filled in the following manner:

SAND OR ZONE RECORD	FILLING MATERIAL			PLUGS USED	CASING	
	FORMATION	CONTENT	FROM TO		SIZE & KIND	CSG PULLED
Mapletown Coal 573-577	Aquage1	67		8-5/8	None	15
Pgh. Coal 670 -	Cement	670	553	7"	178	None
	Aquage1	553	280	5 1/2"	649	None
	Cement	280	228	2"	670	None
	Aquage1	228	100			
	Cement	100	92			
	Aquage1	92	0			
COAL SEAMS				DESCRIPTION OF MONUMENT		
(NAME)				Set concrete monument in cement over		
(NAME)				hole		
(NAME)						
(NAME)						




and that the work of plugging and filling said well was completed on the 30th day of November, 19 51.

And further deponents saith not.

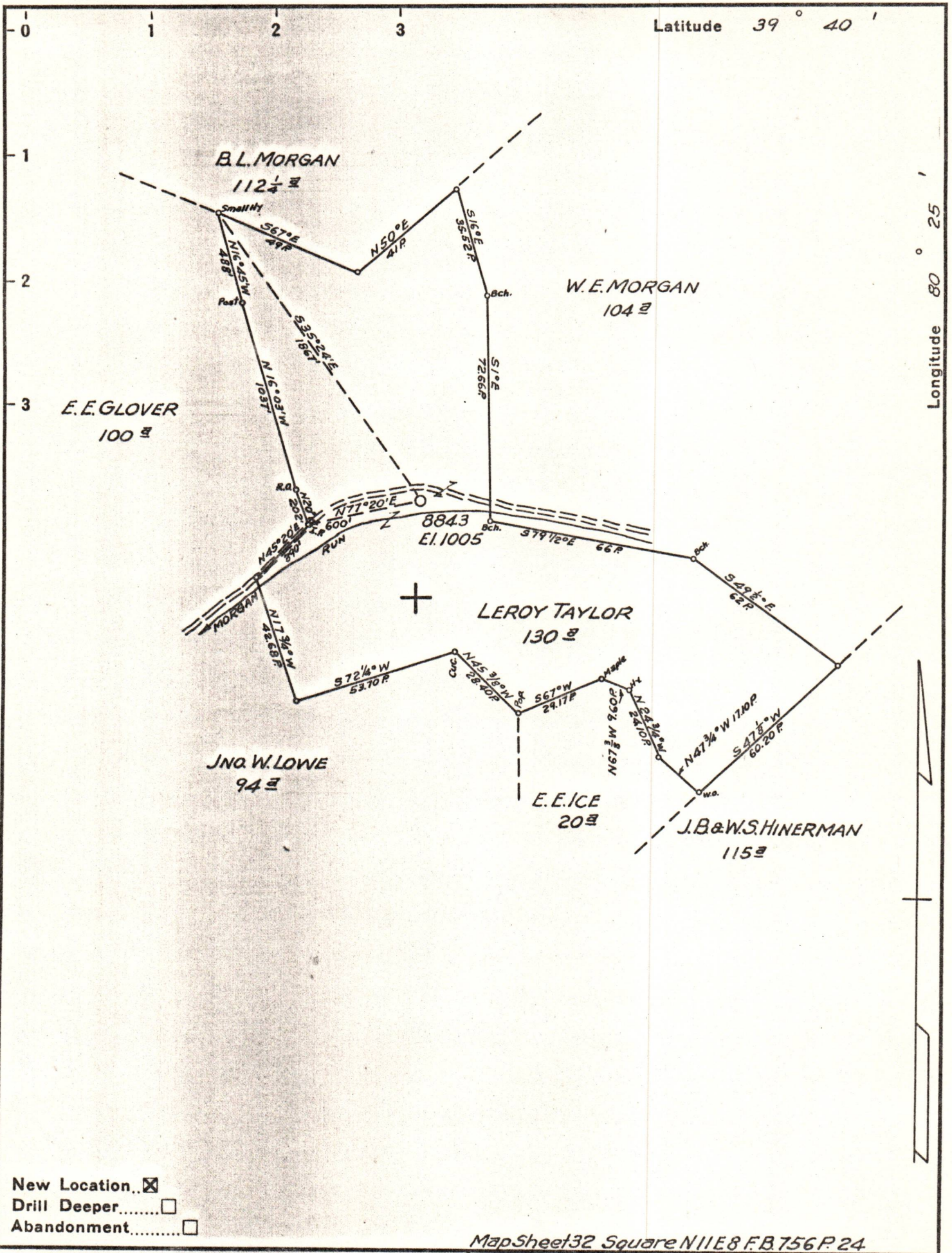
Sworn to and subscribed before me this 3 day of June, 19 52

George P. Free
Judson Metz
James W. Hunter
Notary Public.

10/06/2023



Permit No. W4-298-P



New Location...
 Drill Deeper.....
 Abandonment.....

Company HOPE NATURAL GAS CO.
 Address CLARKSBURG, W.VA.
 Farm LERROY TAYLOR
 Tract _____ Acres 130 Lease No. 50063
 Well (Farm) No. _____ Serial No. 8843
 Elevation (Spirit Level) 1005
 Quadrangle MANNINGTON
 County WETZEL District GRANT
 Engineer Wm Bowers
 Engineer's Registration No. 900
 File No. _____ Drawing No. _____
 Date Nov. 30, 1943 Scale 1" = 40 P.

STATE OF WEST VIRGINIA
 DEPARTMENT OF MINES
 OIL AND GAS DIVISION
 CHARLESTON

WELL LOCATION MAP
 FILE NO. WET-298 10/06/2023

+ Denotes location of well on United States Topographic Maps, scale 1 to 62,500, latitude and longitude lines being represented by border lines as shown.

- Denotes one inch spaces on border line of original tracing.