



STATE OF WEST VIRGINIA
DEPARTMENT OF MINES
OIL AND GAS DIVISION

NOTICE OF PROPOSED LOCATION OF OIL AND GAS WELL

To THE DEPARTMENT OF MINES,
Charleston, W. Va.

No coal operations in vicinity.
COAL OPERATOR OR COAL OWNER

ADDRESS

COAL OPERATOR OR COAL OWNER

ADDRESS

OWNER OF MINERAL RIGHTS

ADDRESS

Hope Natural Gas Company
NAME OF WELL OPERATOR

445 West Main St. Clarksburg, W. Va.
COMPLETE ADDRESS

December 1, 1943., 19

PROPOSED LOCATION

Grant, District

Wetzel. County

Well No. 8845 ^{39°35'} _{80'30'}

James M. Allen. Farm

*Am gent rec
West-299*

GENTLEMEN:

The undersigned well operator is entitled to drill upon the above named farm or tract of land for oil and gas, having fee title thereto, (or as the case may be) under grant or lease dated February 14, 1894, made by J.M. & Eliza Allen, to Z.T. Francis, and recorded on the 23 day of May, 1894, in the office of the County Clerk for said County in Book 39, page 222.

The enclosed plat was prepared by a competent engineer and shows the proposed location of a well to be drilled for oil and gas by the undersigned well operator on the farm and in the Magisterial District and County above named, determined by survey and courses and distances from two permanent points, or land marks.


The undersigned well operator is informed and believes there are no coal operators operating beds of coal beneath said farm or tract of land on which said well is located, or within 500 feet of the boundaries of the same, who have mapped their workings and filed their maps as required by law, excepting the coal operators or coal owners (if any) above named as addressees.

The above named coal operators or coal owners (if any) are notified that any objections they may desire to make to such proposed location, or which they are required to make by Section 3 of said Code, if the drilling of a well at said proposed location will cause a dangerous condition in or about their respective coal mines, must be received by, or filed with the Department of Mines within ten* days from the receipt of a copy of this notice and accompanying plat by said Department. Said coal operators are further notified that forms for use in making such objections will be furnished to them by the Department of Mines promptly on request and that all such objections must set forth as definitely as is reasonably possible the ground or grounds on which such objections are based and indicate the direction and distance the proposed location should be moved to overcome same.

(The next paragraph is to be completed only in Department's copy.)

Copies of this notice and the enclosed plat were mailed by registered mail, or delivered to the above named coal operators or coal owners at their above shown respective address _____ day _____ before, or on the same day with the mailing or delivery of this copy to the Department of Mines at Charleston, West Virginia.

Very truly yours,
Hope Natural Gas Company,
Gen. Sup't.
WELL OPERATOR
445 West Main St.
STREET
Clarksburg,
CITY OR TOWN
West Virginia.
STATE



Address of Well Operator }

10/06/2023

*Section 3. If no such objections be filed or be found by the department of mines, within said period of ten days from the receipt of said notice and plat by the department of mines, to said proposed location, the department shall forthwith issue to the well operator a drilling permit reciting the filing of such plat, that no objections have been made by the coal operators to the location, or found thereto by the department, and that the same is approved and the well operator authorized to proceed to drill at said location.

300



STATE OF WEST VIRGINIA

DEPARTMENT OF MINES
OIL AND GAS DIVISION

NOTICE OF PROPOSED LOCATION OF OIL AND GAS WELL

To The Department of Mines
Charleston, W. Va.

COAL OPERATOR OR COAL OWNER: No coal operations in vicinity.

NAME OF WELL OPERATOR: Hope Natural Gas Company

ADDRESS: _____

COAL OPERATOR OR COAL OWNER: _____

ADDRESS: _____

OWNER OF MINERAL RIGHTS: _____

ADDRESS: _____

PROPOSED LOCATION: December 1, 1943.

DISTRICT: _____

COUNTY: Wayne

WELL NO. 8845 80' 30"

FARM: James M. Allen

GENTLEMEN:

The undersigned well operator is entitled to drill upon the above named farm or tract of land for oil and gas having fee title thereto, (or as the case may be) under grant or lease dated February 14, 1938 made by J. M. Allen to N. T. ... and recorded on the 23 day of May, 1938 in the office of the County Clerk for said County in Book 39 page 222

The enclosed plat was prepared by a competent engineer and shows the proposed location of a well to be drilled for oil and gas by the undersigned well operator on the farm and in the Magisterial District and County above named, determined by survey and courses and distances from two permanent points or land marks.

The undersigned well operator is informed and believes there are no coal operators operating beds of coal beneath said farm or tract of land on which said well is located, or within 500 feet of the boundary of the same, who have mapped their workings and filed their maps as required by law, excepting the coal operators or coal owners (if any) above named as addressees.

The above named coal operators or coal owners (if any) are notified that any objections they may desire to make to such proposed location, or which they are required to make by Section 3 of said Code, if the drilling of a well at said proposed location will cause a dangerous condition in or about their respective coal mines, must be received by or filed with the Department of Mines within ten days from the receipt of a copy of this notice and accompanying plat by said Department. Said coal operators are further notified that forms for use in making such objections will be furnished to them by the Department of Mines promptly on request and that all such objections must set forth as definitely as is reasonably possible the ground or grounds on which such objections are based and indicate the direction and distance the proposed location should be moved to overcome same.


(The next paragraph is to be completed only in Department's copy.)

Copies of this notice and the enclosed plat were mailed by registered mail, or delivered to the above named coal operators or coal owners at their above shown respective addresses day before, or on the same day with the mailing or delivery of this copy to the Department of Mines at Charleston, West Virginia.

Very truly yours,
Hope Natural Gas Company
WELL OPERATOR

Address of Well Operator: _____
City or Town: _____
State: _____

445 West Main St.
Charleston, West Virginia



10/06/2023

Section 3 of said Code provides that if any objections be filed or be found by the department of mines, within said period of ten days from the receipt of said notice and plat by the department of mines, to said proposed location, the department shall forthwith issue to the well operator a drilling permit reserving the right of such plat, but no objections have been made by the coal operators to the location, as found thereon, by the department and that the same is approved and the well operator authorized to proceed to drill at said location.

A-10

December 13, 1943

Hope Natural Gas Company
445 West Main Street
Clarksburg, West Virginia

Gentlemen:

The following permits are enclosed:

WET-300 to drill well No. 8846 on the James M. Allen Farm, Grant District, Wetzel County, is enclosed.

WET-301 to drill well No. 8847 on the S. J. Kilcoyne Farm, Grant District, Wetzel County.

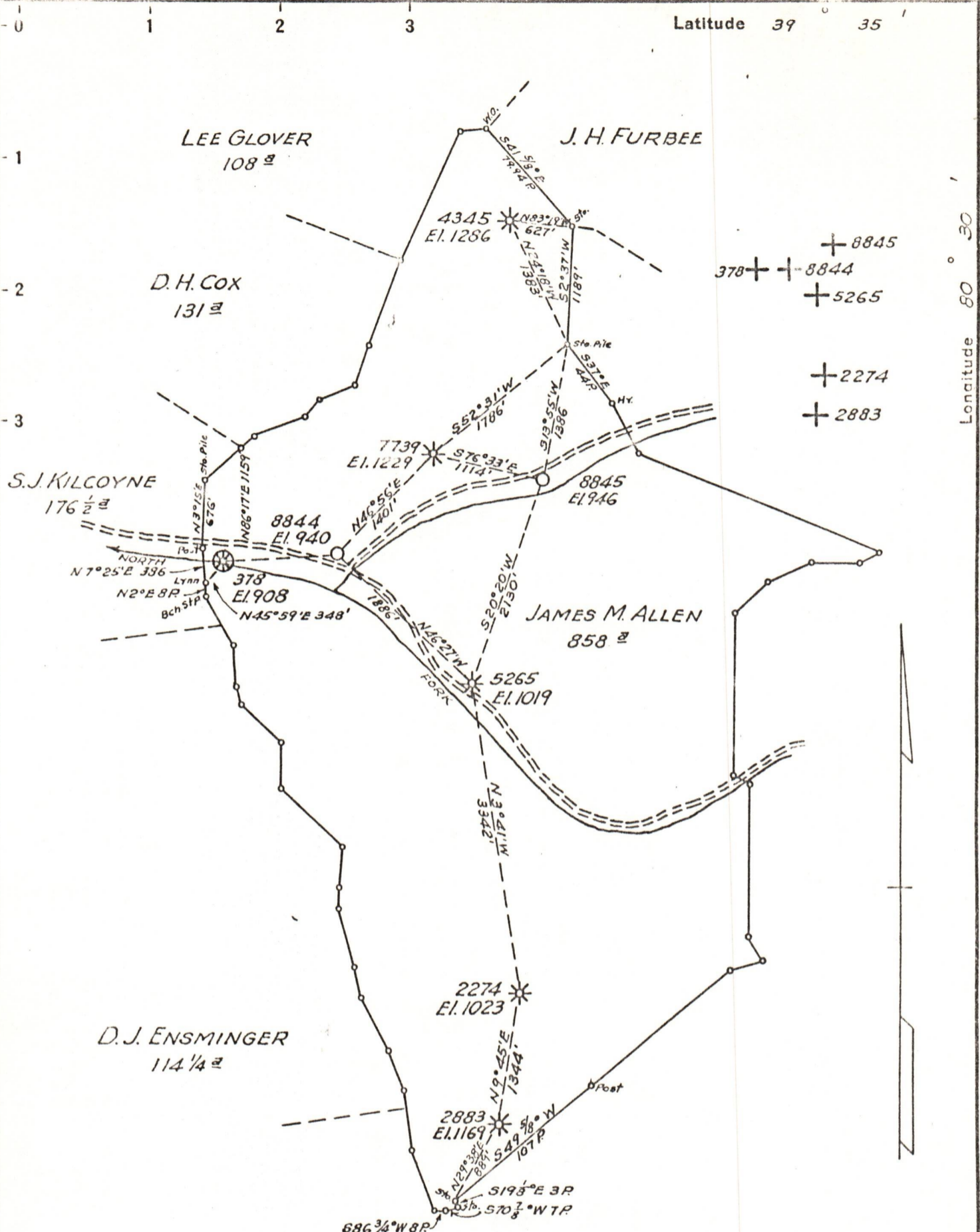
Very truly yours,

Secretary
OIL AND GAS DIVISION

MG/jh
enc-4

CC: Inspector Herbert A. Sumney

10/06/2023



+ 8845
 378 + - 8844
 + 5265
 + 2274
 + 2883

New Location (8844-8845)
 Drill Deeper
 Abandonment

Map Sheet 32 Square N8E6 F.B. 756 P. 19-23

Company HOPE NATURAL GAS CO.
 Address CLARKSBURG, W. VA.
 Farm JAMES M. ALLEN
 Tract _____ Acres 858 Lease No. 3877-12969
 Well (Farm) No. _____ Serial No. SEE ABOVE
 Elevation (Spirit Level) SEE ABOVE
 Quadrangle LITTLETON
 County WETZEL District GRANT
 Engineer W.M. Powers
 Engineer's Registration No. 900
 File No. _____ Drawing No. _____
 Date NOV. 26, 1943 Scale 1" = 80 P.

STATE OF WEST VIRGINIA
 DEPARTMENT OF MINES
 OIL AND GAS DIVISION
 CHARLESTON

WELL LOCATION MAP
 FILE NO. WET-299-#8844-
WET-310/06/2023/5-

+ Denotes location of well on United States Topographic Maps, scale 1 to 62,500, latitude and longitude lines being represented by border lines as shown.

- Denotes one inch spaces on border line of original tracing.