



STATE OF WEST VIRGINIA  
DEPARTMENT OF MINES  
OIL AND GAS DIVISION

NOTICE OF PROPOSED LOCATION OF OIL AND GAS WELL

To THE DEPARTMENT OF MINES,  
Charleston, W. Va.

No coal operations in vicinity.  
COAL OPERATOR OR COAL OWNER

Hope Natural Gas Company.  
NAME OF WELL OPERATOR

ADDRESS

445 West Main St. Clarksburg, W. Va.  
COMPLETE ADDRESS

COAL OPERATOR OR COAL OWNER

December 1, 1943., 19  
PROPOSED LOCATION

Surface: ADDRESS

Grant, District

A. W. Wycoff.  
OWNER OF MINERAL RIGHTS

Wetzel, County

Mobley, W. Va.  
ADDRESS

Well No. 8844 <sup>39° 35'</sup> <sub>80° 30'</sub>

James M. Allen Farm

GENTLEMEN:

The undersigned well operator is entitled to drill upon the above named farm or tract of land for oil and gas, having fee title thereto, (or as the case may be) under grant or lease dated February 14, 1894, made by J. M. & Eliza Allen, to Z. T. Francis, and recorded on the 23 day of May, 1894, in the office of the County Clerk for said County in Book 39, page 222.

The enclosed plat was prepared by a competent engineer and shows the proposed location of a well to be drilled for oil and gas by the undersigned well operator on the farm and in the Magisterial District and County above named, determined by survey and courses and distances from two permanent points, or land marks.

The undersigned well operator is informed and believes there are no coal operators operating beds of coal beneath said farm or tract of land on which said well is located, or within 500 feet of the boundaries of the same, who have mapped their workings and filed their maps as required by law, excepting the coal operators or coal owners (if any) above named as addressees.

The above named coal operators or coal owners (if any) are notified that any objections they may desire to make to such proposed location, or which they are required to make by Section 3 of said Code, if the drilling of a well at said proposed location will cause a dangerous condition in or about their respective coal mines, must be received by, or filed with the Department of Mines within ten\* days from the receipt of a copy of this notice and accompanying plat by said Department. Said coal operators are further notified that forms for use in making such objections will be furnished to them by the Department of Mines promptly on request and that all such objections must set forth as definitely as is reasonably possible the ground or grounds on which such objections are based and indicate the direction and distance the proposed location should be moved to overcome same.

(The next paragraph is to be completed only in Department's copy.)


Copies of this notice and the enclosed plat were mailed by registered mail, or delivered to the above named coal operators or coal owners at their above shown respective address \_\_\_\_\_ day \_\_\_\_\_ before, or on the same day with the mailing or delivery of this copy to the Department of Mines at Charleston, West Virginia.

Very truly yours,  
Hope Natural Gas Company,  
Gen. Sup't.  
WELL OPERATOR

Address of Well Operator }

445 West Main St. STREET  
Clarksburg, CITY OR TOWN  
West Virginia. STATE

10/06/2023



\*Section 3 . . . . If no such objections be filed or be found by the department of mines, within said period of ten days from the receipt of said notice and plat by the department of mines, to said proposed location, the department shall forthwith issue to the well operator a drilling permit reciting the filing of such plat, that no objections have been made by the coal operators to the location, or found thereto by the department, and that the same is approved and the well operator authorized to proceed to drill at said location.

299



STATE OF WEST VIRGINIA  
DEPARTMENT OF MINES  
OIL AND GAS DIVISION

NOTICE OF PROPOSED LOCATION OF OIL AND GAS WELL

To The Department of Mines,  
Charleston, W. Va.

NAME OF WELL OPERATOR: Hope Natural Gas Company  
COAL OPERATOR OR COAL OWNER: No coal operations in vicinity

COMPLETE ADDRESS: 448 West Main St., Martinsburg, Va.  
ADDRESS:

PROPOSED LOCATION: December 1, 1924  
COAL OPERATOR OR COAL OWNER:

District: Grant  
ADDRESS:

County: Mineral  
OWNER OR MINERAL RIGHTS: A. T. Wooten

Well No: 8844 20' 30" 20' 30"  
ADDRESS: Lohman, W. Va.

Farm: James W. Lister  
GENTLEMEN:

The undersigned well operator is entitled to drill upon the above named farm or tract of land for oil and gas, having fee title thereto, (or as the case may be) under grant or lease dated January 14, 1924, made by J. T. & Eliza Lister to E. T. Wooten, and recorded on the 24 day of May, 1924, in the office of the County Clerk for said County in Book 37 page 222.

The enclosed plat was prepared by a competent engineer and shows the proposed location of a well to be drilled for oil and gas by the undersigned well operator on the farm and in the Mineral District and County above named, determined by survey and courses and distances from two permanent points or land marks.

The undersigned well operator is informed and believes there are no coal operators operating beds of coal beneath said farm or tract of land on which said well is located, or within 500 feet of the boundary of the same, who have mapped their workings and filed their maps as required by law, excepting the coal operators or coal owners (if any) above named as addressees.

The above named coal operators or coal owners (if any) are notified that any objections they may desire to make to such proposed location or which they are required to make by Section 8 of said Code, if the drilling of a well at said proposed location will cause a dangerous condition in or about their respective coal mines, must be received by or filed with the Department of Mines within ten days from the receipt of a copy of this notice and accompanying plat by said Department. Said coal operators are further notified that forms for use in making such objections will be furnished to them by the Department of Mines promptly on request and that all such objections must set forth as definitely as is reasonably possible the ground or grounds on which such objections are based and indicate the direction and distance the proposed location should be moved to overcome same.

(The next paragraph is to be completed only in Department's copy.)  
Copies of this notice and the enclosed plat were mailed by registered mail, or delivered to the above named coal operators or coal owners at their above shown respective address day before on the same day with the mailing or delivery of this copy to the Department of Mines at Charleston, West Virginia.

Very truly yours,  
Hope Natural Gas Company

Address of Well Operator: 448 West Main St., Martinsburg, West Virginia

10/06/2023

STATE: West Virginia

If no such objections be filed or be found by the department of mines, within said period of ten days from the receipt of said notice and plat by the department of mines, to said proposed location, the department shall forthwith issue to the well operator a drilling permit reciting the date of such plat and no objection has been made by the coal operators to the location or found thereto by the department, and that the same is approved and the well operator authorized to proceed to drill at said location.

A-10

December 13, 1943

Hope Natural Gas Company  
445 West Main Street  
Clarksburg, West Virginia

Gentlemen:

WET-298 to drill Well No. 8843 on the Leroy Taylor Farm, Grant District, Wetzel County, is enclosed.

WET-299 to drill Well No. 8844 on the James M. Allen Farm, Grant District, Wetzel County.

Very truly yours,

Secretary  
OIL AND GAS DIVISION

NG/jh  
enc-4

CC: Inspector Herbert A. Sumney

10/06/2023

A-11

# HOPE NATURAL GAS COMPANY

445 WEST MAIN STREET

CLARKSBURG, W.VA.

C. C. REED,  
GENERAL SUPERINTENDENT

MAILING ADDRESS  
P. O. BOX 1951

December 17, 1943.

*File wet-299  
BL  
-*


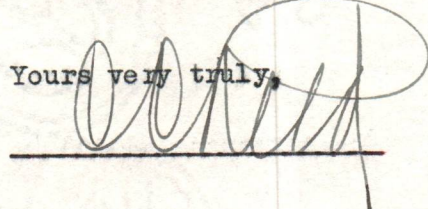
State of West Virginia.  
Department of Mines,  
Oil & Gas Division,  
Charleston, W.Va.

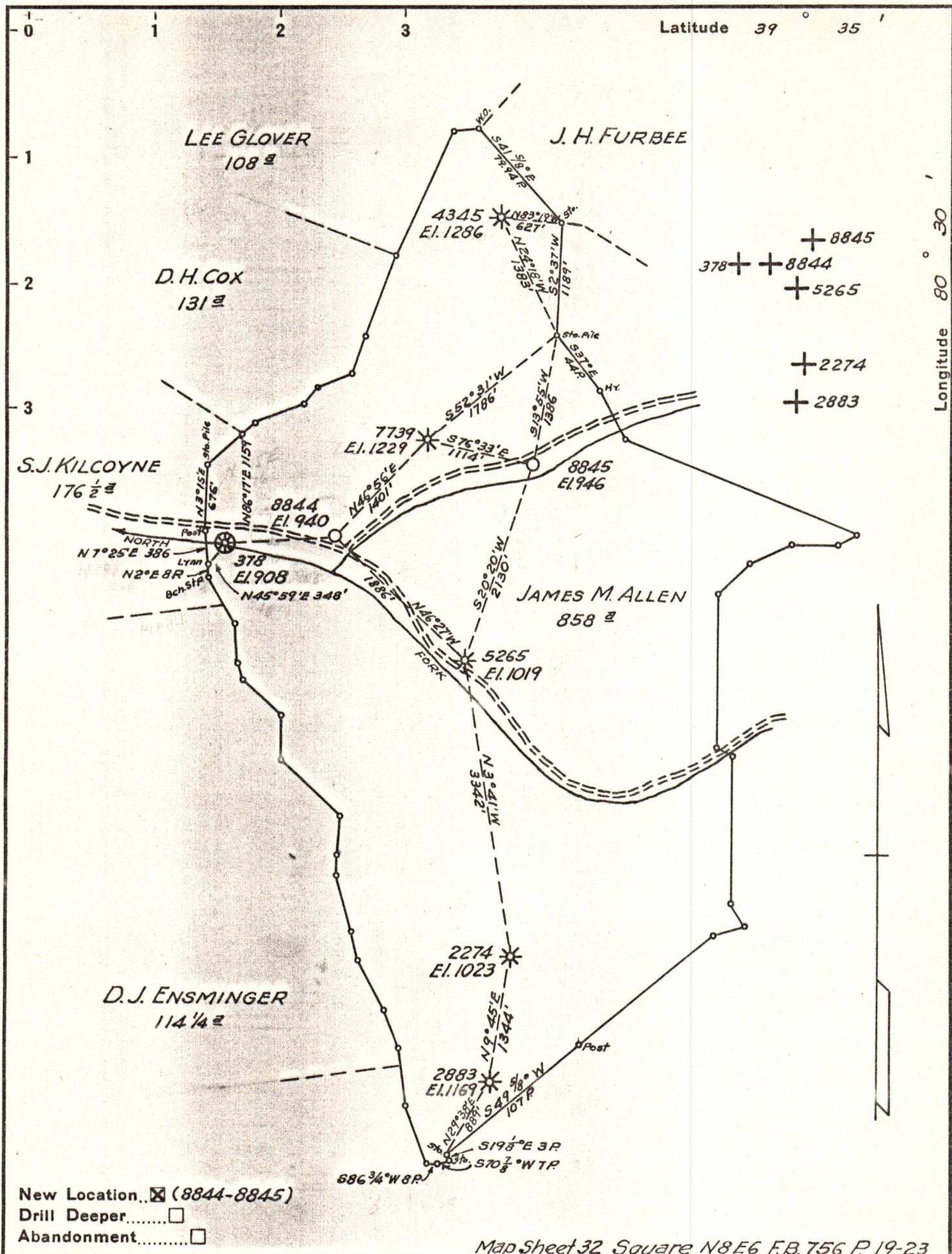
Marie E. Griffith, Sec'y.

Dear Mrs. Griffith:-

We desire to have cancelled, drilling permits for the following wells, which will not be drilled. ~~Wet~~-299 for well 8844 and WET-300 for well 8845 on the James M. Allen farm in Grant District, Wetzel County.

Yours very truly,





Company HOPE NATURAL GAS CO.

Address CLARKSBURG, W. VA.

Farm JAMES M. ALLEN

Tract \_\_\_\_\_ Acres 858 Lease No. 3899-12969

Well (Farm) No. \_\_\_\_\_ Serial No. SEE ABOVE

Elevation (Spirit Level) SEE ABOVE

Quadrangle LITTLETON V

County WETZEL District GRANT

Engineer Wm Powers

Engineer's Registration No. 900

File No. \_\_\_\_\_ Drawing No. \_\_\_\_\_

Date NOV. 26, 1943 Scale 1" = 80 P.

STATE OF WEST VIRGINIA  
DEPARTMENT OF MINES  
OIL AND GAS DIVISION  
CHARLESTON

WELL LOCATION MAP

FILE NO. WET-299-#8844-GMC  
WET-300-#8845-GMC

+ Denotes location of well on United States Topographic Maps, scale 1 to 62,500, latitude and longitude lines being represented by border lines as shown.

- Denotes one inch spaces on border line of original tracing.