

A1



STATE OF WEST VIRGINIA
DEPARTMENT OF MINES
OIL AND GAS DIVISION

NOTICE OF PROPOSED LOCATION OF OIL AND GAS WELL

To THE DEPARTMENT OF MINES,
Charleston, W. Va.

Grave Creek Fuel Co.
COAL OPERATOR OR COAL OWNER

Truman Smith
NAME OF WELL OPERATOR

% A. W. Cottom
ADDRESS

Hundred, W.Va.
COMPLETE ADDRESS

Court House- Uniontown, Pa.
COAL OPERATOR OR COAL OWNER

April 28, 19 49
PROPOSED LOCATION

ADDRESS

Church District

OWNER OF MINERAL RIGHTS

Wetzel ^{39.45} _{80.25} County

ADDRESS

Well No. 1

FM* Truman Smith Farm

GENTLEMEN:

The undersigned well operator is entitled to drill upon the above named farm or tract of land for oil and gas, having fee title thereto, (or as the case may be) under grant or lease dated March 1, 1949, made by Truman Smith, to Truman Smith, and recorded on the _____ day of _____, in the office of the County Clerk for said County in Book _____, page _____.

The enclosed plat was prepared by a competent engineer and shows the proposed location of a well to be drilled for oil and gas by the undersigned well operator on the farm and in the Magisterial District and County above named, determined by survey and courses and distances from two permanent points, or land marks.

The undersigned well operator is informed and believes there are no coal operators operating beds of coal beneath said farm or tract of land on which said well is located, or within 500 feet of the boundaries of the same, who have mapped their workings and filed their maps as required by law, excepting the coal operators or coal owners (if any) above named as addressees.

The above named coal operators or coal owners (if any) are notified that any objections they may desire to make to such proposed location, or which they are required to make by Section 3 of said Code, if the drilling of a well at said proposed location will cause a dangerous condition in or about their respective coal mines, must be received by, or filed with the Department of Mines within ten* days from the receipt of a copy of this notice and accompanying plat by said Department. Said coal operators are further notified that forms for use in making such objections will be furnished to them by the Department of Mines promptly on request and that all such objections must set forth as definitely as is reasonably possible the ground or grounds on which such objections are based and indicate the direction and distance the proposed location should be moved to overcome same.

(The next paragraph is to be completed only in Department's copy.)

Copies of this notice and the enclosed plat were mailed by registered mail, or delivered to the above named coal operators or coal owners at their above shown respective addresses April 28, 1949 before, or on the same day with the mailing or delivery of this copy to the Department of Mines at Charleston, West Virginia.

Very truly yours,


Truman Smith
WELL OPERATOR

Address of Well Operator }

STREET

Hundred 10/06/2023
CITY OR TOWN

West Virginia
STATE



*Section 3 If no such objections be filed or be found by the department of mines, within said period of ten days from the receipt of said notice and plat by the department of mines, to said proposed location, the department shall forthwith issue to the well operator a drilling permit reciting the filing of such plat, that no objections have been made by the coal operators to the location, or found thereto by the department, and that the same is approved and the well operator authorized to proceed to drill at said location.

A-10

April 30, 1949

Grave Creek Fuel Company
c/o A. W. Cotton
Court House
Uniontown, Pennsylvania

Gentlemen:

We are in receipt of notice of proposed location No. 1 on the Truman Smith Farm, Church District, Wetzel County by Truman Smith, Hundred, West Virginia. A copy of the notice and map of location should have been sent you by the well operator.

If the location of the well will interfere with mining now in progress or projected on your mining maps, please file objections with the Department of Mines on or before May 11, 1949.

Very truly yours,

Administrative Assistant
OIL AND GAS DIVISION

CNH:K

10/06/2023

A-11

May 9, 1949

Mr. Truman Smith
Hundred, West Virginia

Dear Sir:

Enclosed is permit WET-352 to drill Well
No. 1 on the Truman Smith Farm, Church District,
Wetzel County.

Very truly yours,

Administrative Assistant
OIL AND GAS DIVISION

CHH:K
Encl-2

CC: Inspector Oliver W. Linberg

10/06/2023

A-12

February 23, 1950

Mr. Truman Smith
Hundred, West Virginia

Dear Sir:

Please send us two copies of the well log for location No. 1 on the Truman Smith Farm, Church District, Wetzel County for which permit WET-352 was issued May 9, 1949.

Blanks are enclosed and we would appreciate a prompt reply so that this information can be included in the 1949 Annual Report.

Very truly yours,

Administrative Assistant
OIL AND GAS DIVISION

MG:g
encl

cc: Oliver W. Lineberg, Inspector



STATE OF WEST VIRGINIA
DEPARTMENT OF MINES
OIL AND GAS DIVISION

Wannington

WELL RECORD

Permit No. *We T-352*


Oil or Gas Well *Gas*
(KIND)

Company *Truman Smith*
 Address *Hundred, W. Va*
 Farm *Truman Smith* Acres *1 1/2*
 Location (waters) *Fish Creek*
 Well No. *1* Elev. *1100*
 District *Chuseh* County *Wetzel*
 The surface of tract is owned in fee by *Truman Smith*
 Address *Hundred*
 Mineral rights are owned by *J. L. & M. Marchant, Jr. & Co.*
 Address *Hundred, W. Va*
 Drilling commenced *May 15, 1949*
 Drilling completed *June 13, 1949*
 Date Shot From To
 With
 Open Flow *2*/10ths Water in *1/2* Inch
 /10ths Merc. in Inch
 Volume *5,380* Cu. Ft.
 Rock Pressure *105* lbs. *24* hrs.
 Oil bbls., 1st 24 hrs.
 Fresh water feet feet
 Salt water feet feet

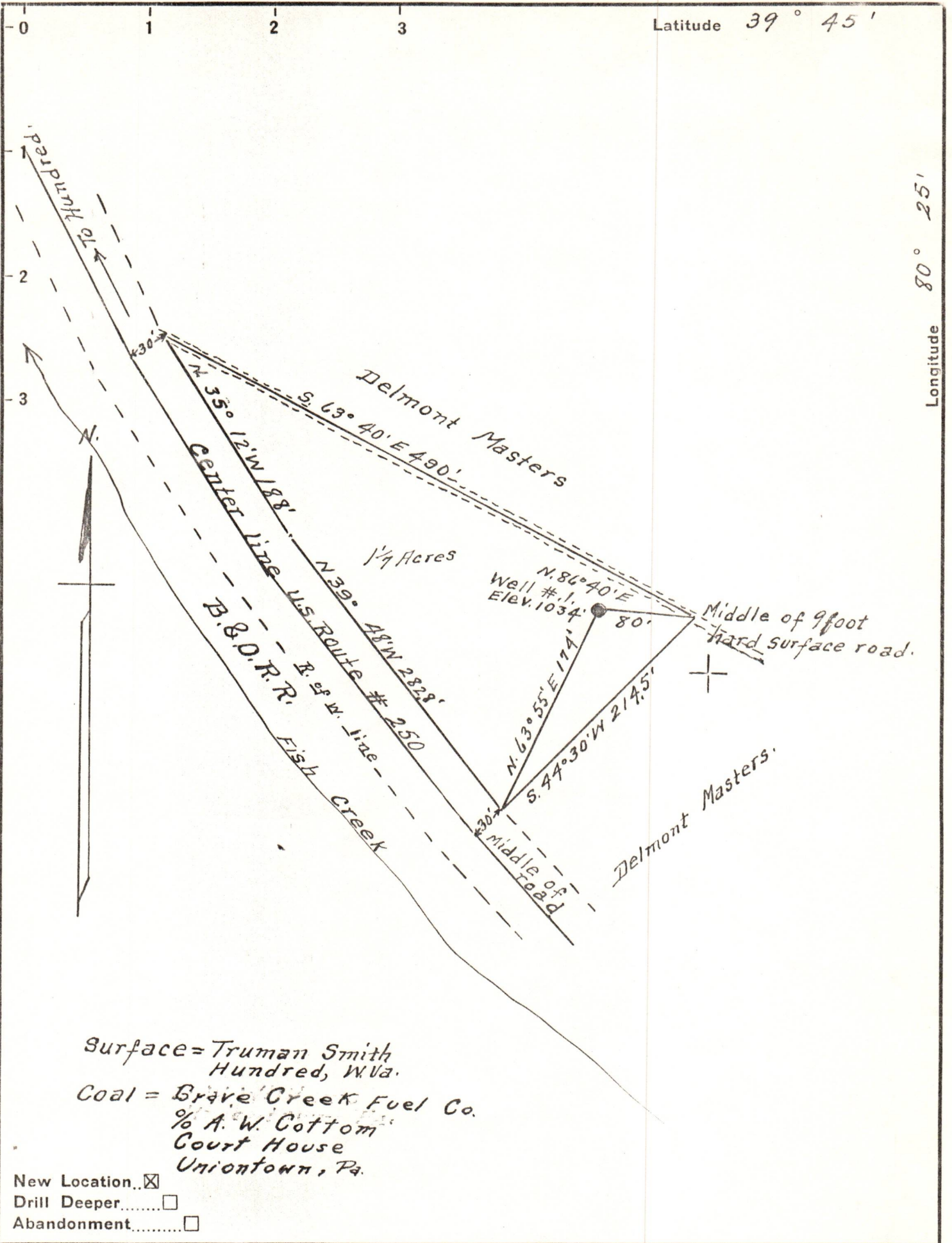
Casing and Tubing	Used in Drilling	Left in Well	Packers
Size			
16			Kind of Packer <i>6"</i>
13			<i>Anchor</i>
10	<i>30</i>	<i>30</i>	Size of
8 1/4	<i>160</i>	<i>160</i>	
6 1/2	<i>850</i>	<i>850</i>	Depth set <i>827</i>
5 3/16			
3			Perf. top
2			Perf. bottom
Liners Used			Perf. top
			Perf. bottom

CASING CEMENTED SIZE No. Ft. Date
 COAL WAS ENCOUNTERED AT *827* FEET INCHES
 FEET INCHES FEET INCHES
 FEET INCHES FEET INCHES

Formation	Color	Hard or Soft	Top	Bottom	Oil, Gas or Water	Depth Found	Remarks
<i>Rock</i>	<i>light</i>	<i>Hard</i>	<i>0</i>	<i>40'</i>	<i>water</i>	<i>40'</i>	
<i>shale</i>	<i>"</i>	<i>SOFT</i>	<i>40'</i>	<i>130'</i>			
<i>Rock</i>	<i>"</i>	<i>Med.</i>	<i>130'</i>	<i>178'</i>			
<i>shale</i>	<i>dark</i>	<i>SOFT</i>	<i>178</i>	<i>405'</i>			
<i>lime</i>	<i>light</i>	<i>Med</i>	<i>405</i>	<i>627</i>			
<i>coal</i>	<i>dark</i>	<i>SOFT</i>	<i>627</i>	<i>629</i>			
<i>lime</i>	<i>light</i>	<i>SOFT</i>	<i>629</i>	<i>650</i>			
<i>lime</i>	<i>light</i>	<i>Hard</i>	<i>650</i>	<i>727</i>			
<i>P. coal</i>	<i>dark</i>	<i>SOFT</i>	<i>727</i>	<i>734</i>			
<i>lime</i>	<i>light</i>	<i>Hard</i>	<i>734</i>	<i>750</i>			



10/06/2023



Surface = Truman Smith
Hundred, W. Va.
Coal = Brave Creek Fuel Co.
% A. W. Cottom
Court House
Uniontown, Pa.

New Location..
Drill Deeper.....
Abandonment.....

Company Truman Smith
 Address Hundred W. Va.
 Farm (Lot) Truman Smith
 Tract 1 Acres 1/4 Lease No. _____
 Well (Farm) No. 1 Serial No. _____
 Elevation (Spirit Level) 1034'
 Quadrangle Mannington
 County Wetzel District Church
 Engineer A. L. Headley
 Engineer's Registration No. 2021
 File No. _____ Drawing No. _____
 Date 4-15-49 Scale 1" = 100'

STATE OF WEST VIRGINIA
DEPARTMENT OF MINES
OIL AND GAS DIVISION
CHARLESTON

WELL LOCATION MAP
FILE NO. Wet-392 10/06/2023

+ Denotes location of well on United States Topographic Maps, scale 1 to 62,500, latitude and longitude lines being represented by border lines as shown.
 - Denotes one inch spaces on border line of original tracing.