



STATE OF WEST VIRGINIA
DEPARTMENT OF MINES
OIL AND GAS DIVISION

NOTICE OF PROPOSED LOCATION OF OIL AND GAS WELL

To THE DEPARTMENT OF MINES,
Charleston, W. Va.

Pittsburgh-Chemical Coal Co.,
COAL OPERATOR OR COAL OWNER

Ben J. Reeder, Trustee
ADDRESS

Box 842, Morgantown, W. Va.
COAL OPERATOR OR COAL OWNER

ADDRESS

Mary Ballouz Davis, et al
OWNER OF MINERAL RIGHTS

New Martinsville, W. Va.
ADDRESS

QUAKER STATE OIL REFINING CORPORATION
NAME OF WELL OPERATOR

Box 1789, Parkersburg, W. Va.
COMPLETE ADDRESS

January 21, 19 52

PROPOSED LOCATION

Grant District

Wetzel County

Well No. 15 39° 35'
80° 35'

M. V. ANDERSON Farm

GENTLEMEN:

The undersigned well operator is entitled to drill upon the above named farm or tract of land for oil and gas, having fee title thereto, (or as the case may be) under grant or lease dated June 4, 1894, made by Martin Anderson, to P. H. Gaffney, and recorded on the 29th day of March 1895, in the office of the County Clerk for said County in Book 43, page 355.

The enclosed plat was prepared by a competent engineer and shows the proposed location of a well to be drilled for oil and gas by the undersigned well operator on the farm and in the Magisterial District and County above named, determined by survey and courses and distances from two permanent points, or land marks.

The undersigned well operator is informed and believes there are no coal operators operating beds of coal beneath said farm or tract of land on which said well is located, or within 500 feet of the boundaries of the same, who have mapped their workings and filed their maps as required by law, excepting the coal operators or coal owners (if any) above named as addressees.

The above named coal operators or coal owners (if any) are notified that any objections they may desire to make to such proposed location, or which they are required to make by Section 3 of said Code, if the drilling of a well at said proposed location will cause a dangerous condition in or about their respective coal mines, must be received by, or filed with the Department of Mines within ten* days from the receipt of a copy of this notice and accompanying plat by said Department. Said coal operators are further notified on request and that all such objections must set forth as definitely as is reasonably possible the ground or grounds on which such objections are based and indicate the direction and distance the proposed location should be moved to overcome same.

(The next paragraph is to be completed only in Department's copy.)

Copies of this notice and the enclosed plat were mailed by registered mail, or delivered to the above named coal operators or coal owners at their above shown respective address day before, or on the same day with the mailing or delivery of this copy to the Department of Mines at Charleston, West Virginia.


Very truly yours,

QUAKER STATE OIL REFINING CORPORATION
WELL OPERATOR

Box 1789
STREET

Parkersburg
CITY OR TOWN

West Virginia
STATE



Address of Well Operator

10/06/2023

*Section 3 If no such objections be filed or be found by the department of mines, within said period of ten days from the receipt of said notice and plat by the department of mines, to said proposed location, the department shall forthwith issue to the well operator a drilling permit reciting the filing of such plat, that no objections have been made by the coal operators to the location, or found thereto by the department, and that the same is approved and the well operator authorized to proceed to drill at said location.

A 10

January 22, 1952

Pittsburgh-Chemical Coal Company
Box 842
Morgantown, West Virginia

Att: Mr. Ben J. Reeder, Trustee

Gentlemen:

We are in receipt of application to drill Well No. 15 on the M. V. Anderson Tract, Grant District, Wetzel County from Quaker State Oil Refining Corporation, Parkersburg, West Virginia. A copy of the notice and plat of location should have been sent you by the well operator.

If there are any objections to the proposed location because of interference to active or projected mining plans as now shown on your mine maps, please advise us on or before February 2, 1952.

Very truly yours,

Administrative Assistant
OIL AND GAS DIVISION

MG:g

10/06/2023

A-11

February 1, 1952

Quaker State Po; Refining Corporation
P. O. Box 1789
Parkersburg, West Virginia

Gentlemen:

Enclosed is permit WET-378 to drill Well
No. 15 on the M. V. Anderson Farm, Grant District,
Wetzel County.

Very truly yours,

Administrative Assistant
OIL AND GAS DIVISION

CNH:K
Encl-2

CC: Inspector D. F. Desist

10/06/2023

June 12, 1952

Quaker State Oil Refining Corp.,
P. O. Box 1789
Parkersburg, West Virginia

Gentlemen:

Please send us two copies of the well logs for the following locations:-

<u>PERMIT NO.</u>	<u>FARM</u>	<u>WELL NO.</u>	<u>DISTRICT</u>	<u>ISSUED</u>
MAR-227	Sarah E. Hays	No. 4	Mannington	2/1/52
WET-378	M. V. Anderson	No. 15	Grant	2/1/52

Blanks are enclosed.


Very truly yours,

Administrative Assistant
OIL AND GAS DIVISION

MG:g
encl

10/06/2023

Formation	Color	Hard or Soft	Top	Bottom	Oil, Gas or Water	Depth Found	Remarks
Shale	Black		2232	2249			
Sand-Maxton		H	2249	2257			
Shale			2257	2270			
Little Lime		H	2270	2297			
Pencil Cave			2297	2301			
Big Lime		H	2301	2355			
Sand-Big Injun			2355	2408	Oil show	2373	Baker core 2371-2408
Total Depth		H	2408	2408			



OIL AND GAS DIVISION
DEPARTMENT OF MINES
Date June 10, 19 52

APPROVED QUAKER STATE OIL REFINING CORP., Owner

By H. H. Johnston, Geologist
(Title)

10/06/2023



STATE OF WEST VIRGINIA DEPARTMENT OF MINES OIL AND GAS DIVISION

Litton

WELL RECORD

Permit No. WET-378

Oil or Gas Well Oil (KIND)

Company Quaker State Oil Refining Corporation
Address Box 1789 Parkersburg, W. Va.
Farm M. V. Anderson Acres 175
Location (waters) Fishing Creek
Well No. 15 Elev. 1282
District Grant County Wetzel
The surface of tract is owned in fee by L. S. Parks
Address Jacksonburg W Va.
Mineral rights are owned by Pittsburgh Chemical Coal
Company Address Morgantown W. Va.
Drilling commenced February 7, 1952
Drilling completed
Date Shot Apr. 2, 1952 From 2382 To 2400
With 24 qts.
Open Flow /10ths Water in Inch
/10ths Merc. in Inch
Volume Cu. Ft.
Rock Pressure lbs. hrs.
Oil Show bbls., 1st 24 hrs.
Fresh water 190 feet feet
Salt water feet feet

Table with columns: Casing and Tubing, Used in Drilling, Left in Well, Packers. Includes rows for Size (16, 13, 10, 8 1/4, 6, 5 3/16, 3, 2) and Liners Used.

CASING CEMENTED SIZE No. Ft. Date

COAL WAS ENCOUNTERED AT 1042 FEET INCHES
FEET INCHES FEET INCHES
FEET INCHES FEET INCHES

Main well log table with columns: Formation, Color, Hard or Soft, Top, Bottom, Oil, Gas or Water, Depth Found, Remarks. Includes entries for Shale, Sand, Lime, Coal Pittsburgh, Sand-Little Dunkard, Sand-Big Dunkard, Sand-First Salt, Sand-Second Salt, Sand-Third Salt.

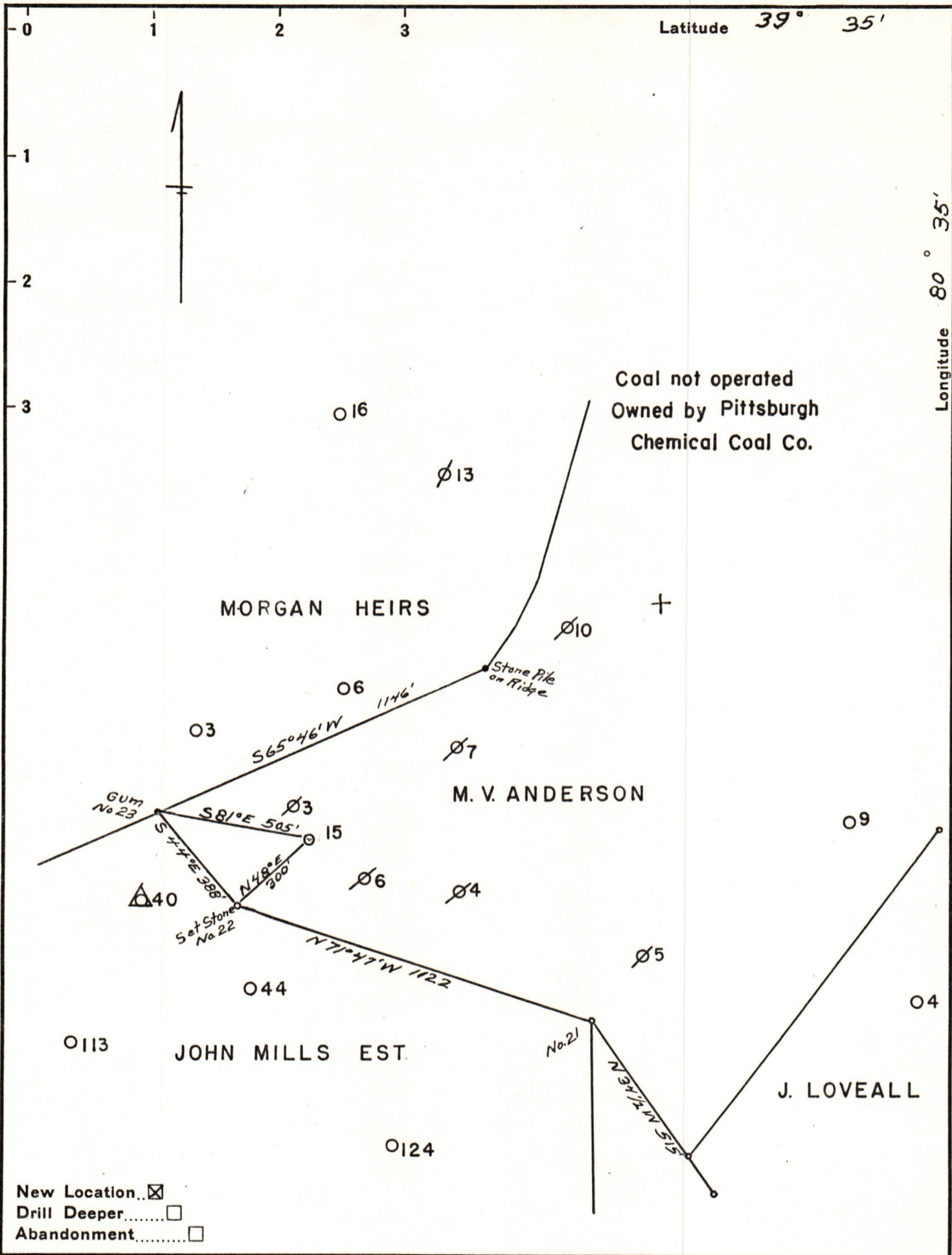


331-5108 3018-1183 3361 COLE

10/06/2023

(Over)

1387



Company QUAKER STATE OIL REF. CORP.
 Address Box 1789, Parkersburg, W. Va.
 Farm M. V. ANDERSON
 Tract _____ Acres 175 Lease No. _____
 Well (Farm) No. 15 Serial No. _____
 Elevation (Spirit Level) 1282
 Quadrangle Littleton
 County Wetzel District Grant
 Engineer H. L. Johnston
 Engineer's Registration No. 2492
 File No. _____ Drawing No. _____
 Date Jan. 7, 1952 Scale 1" = 400'

STATE OF WEST VIRGINIA
 DEPARTMENT OF MINES
 OIL AND GAS DIVISION
 CHARLESTON

WELL LOCATION MAP
 FILE NO. Wet-378 10/06/2023

+ Denotes location of well on United States Topographic Maps, scale 1 to 62,500, latitude and longitude lines being represented by border lines as shown.

- Denotes one inch spaces on border line of original tracing.