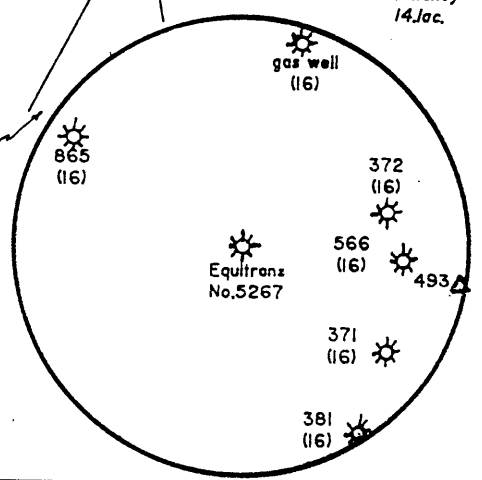
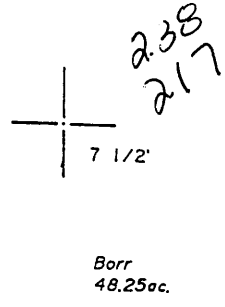
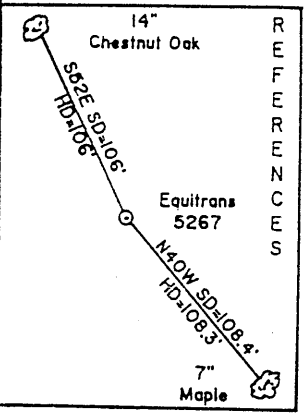
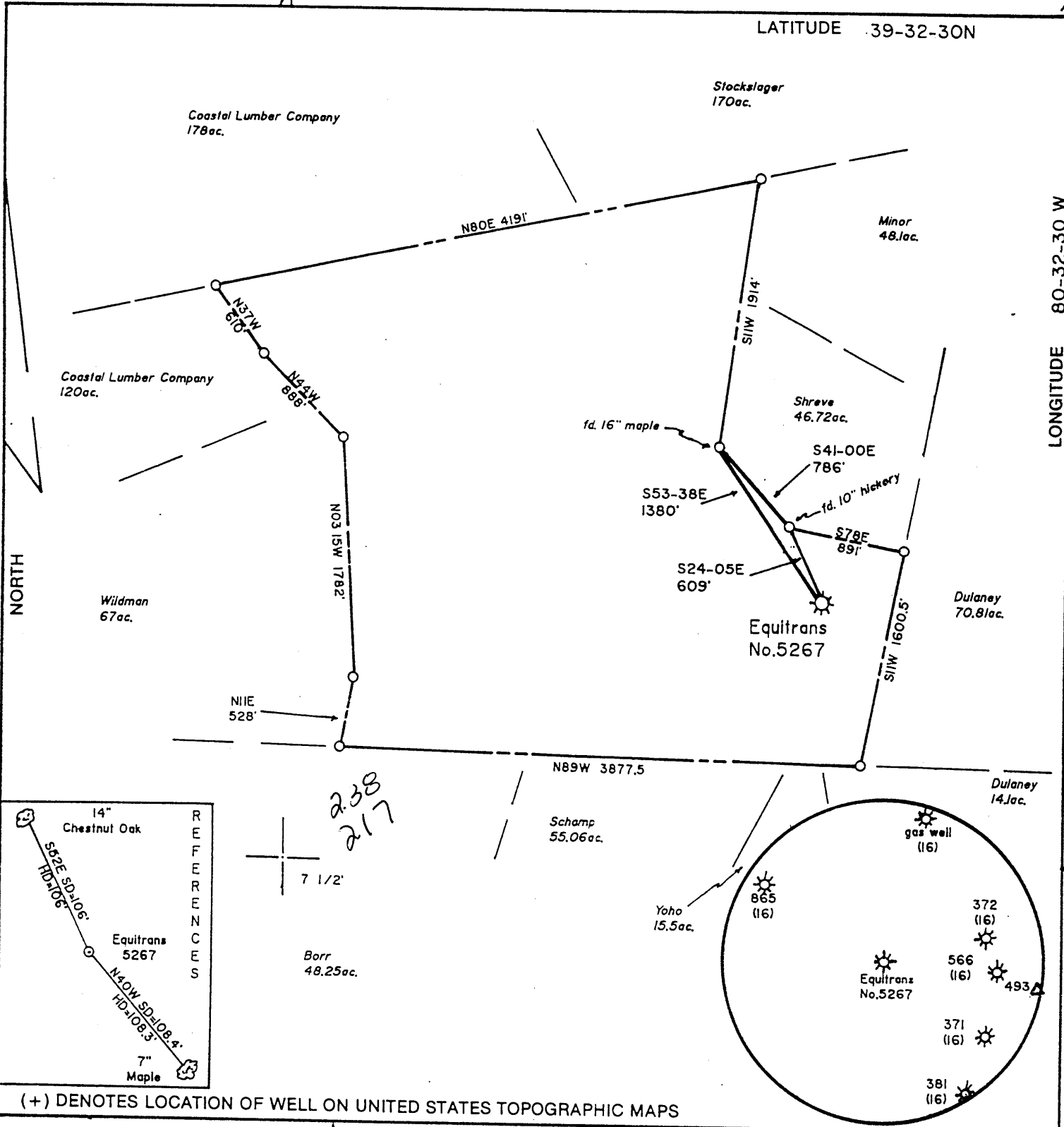


11550

LATITUDE 39-32-30N


LONGITUDE 80-03-23-08 W



(+) DENOTES LOCATION OF WELL ON UNITED STATES TOPOGRAPHIC MAPS

FILE NO. _____
 DRAWING NO. 1
 SCALE 1" = 1000'
 MINIMUM DEGREE OF ACCURACY 1 in 200
 PROVEN SOURCE OF ELEVATION High Point 1785'
NW of Location; elev. 1577'

I THE UNDERSIGNED, HEREBY CERTIFY THAT THIS PLAT IS CORRECT TO THE BEST OF MY KNOWLEDGE AND BELIEF AND SHOWS ALL THE INFORMATION REQUIRED BY LAW AND THE REGULATIONS ISSUED AND PRESCRIBED BY THE DEPARTMENT OF ENERGY.
 (SIGNED) David L Jackson
 R.P.E. _____ L.L.S. 708



STATE OF WEST VIRGINIA
 Division of Environmental Protection
 OFFICE OF OIL AND GAS

DATE October 21, 19 98
 OPERATOR'S WELL NO. 5267
 API WELL NO. _____

WELL TYPE: OIL _____ GAS X LIQUID INJECTION _____ WASTE DISPOSAL _____
 (IF "GAS,") PRODUCTION X STORAGE _____ DEEP _____ SHALLOW X

LOCATION: ELEVATION 1422 WATER SHED Willey Fork
 DISTRICT Grant COUNTY Wetzel
 QUADRANGLE Big Run

SURFACE OWNER Coastal Lumber Company ACREAGE 337
 OIL & GAS ROYALTY OWNER Ann C. Sands LEASE ACREAGE 300
 LEASE NO. 2894

PROPOSED WORK: DRILL _____ CONVERT _____ DRILL DEEPER _____ REDRILL _____ FRACTURE OR STIMULATE _____ PLUG OFF OLD FORMATION _____ PERFORATE NEW FORMATION _____ OTHER PHYSICAL CHANGE IN WELL (SPECIFY) _____

PLUG AND ABANDON X CLEAN OUT AND REPLUG _____
 TARGET FORMATION Gordon ESTIMATED DEPTH 3502
 WELL OPERATOR Equitrans, L.P. DESIGNATED AGENT William Hostuttler
 ADDRESS 3500 Park Lane Pittsburgh, Pa. 15275 ADDRESS P.O. Box 1550 Clarksburg, WV 26302

FORM WW-6

COUNTY NAME WETZEL

PERMIT 0867 P

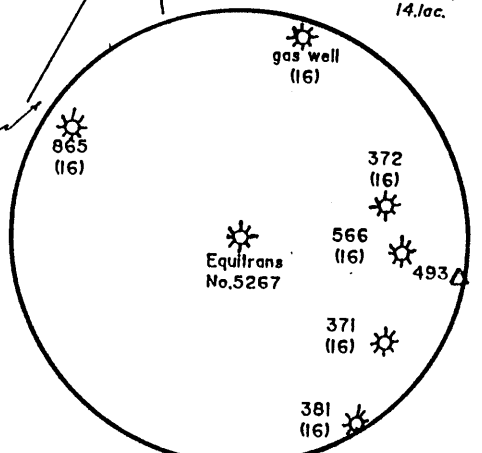
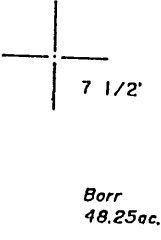
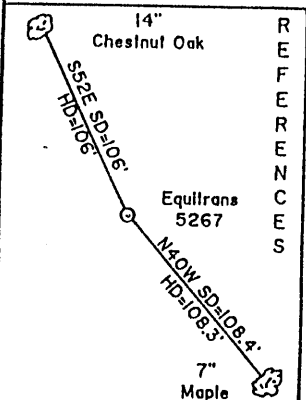
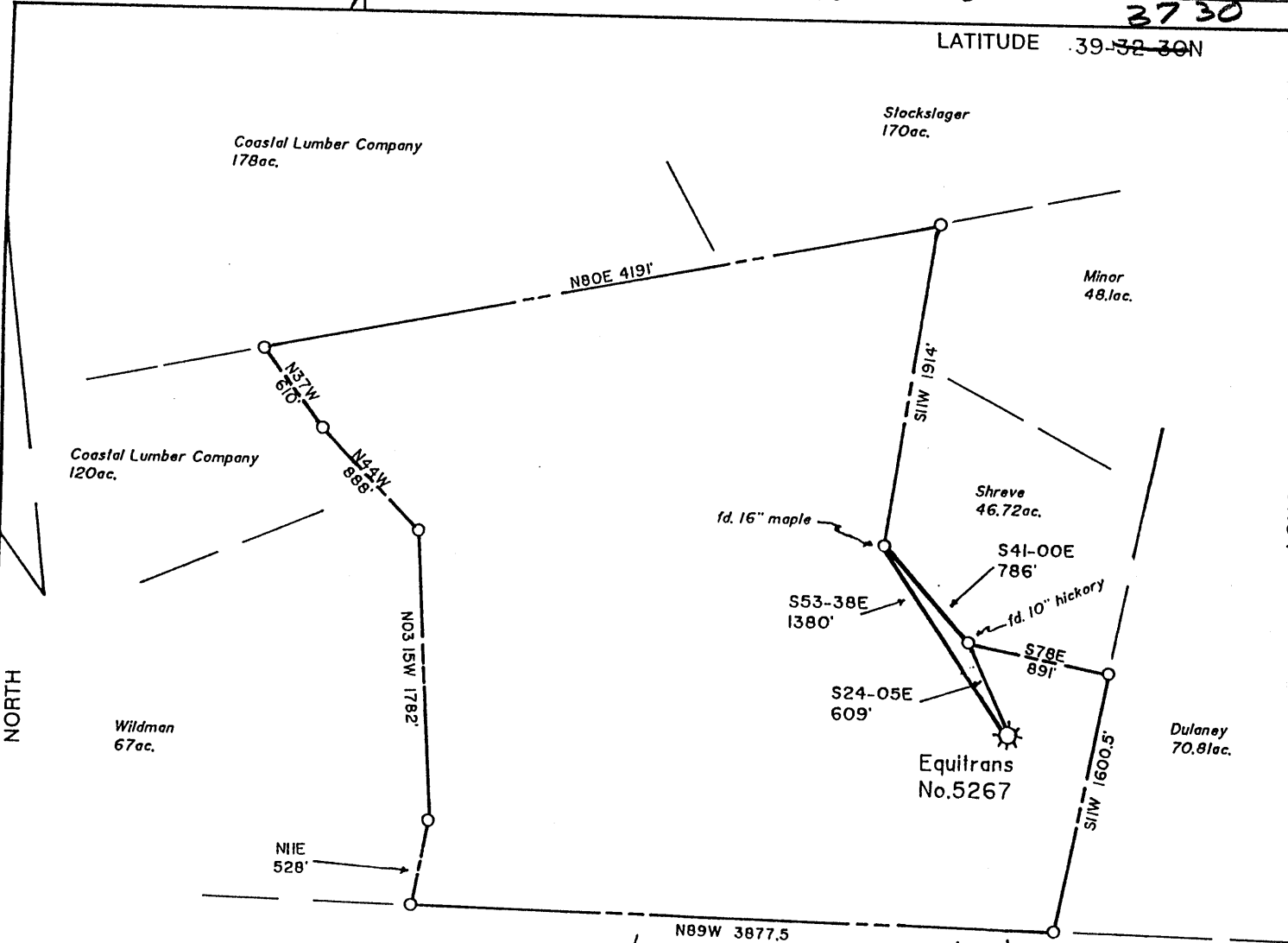
07-230

11550

3730

LATITUDE 39-32-30N

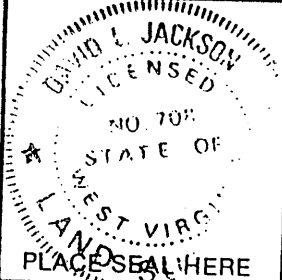
LONGITUDE 80-32-30 W



(+) DENOTES LOCATION OF WELL ON UNITED STATES TOPOGRAPHIC MAPS

FILE NO. _____
 DRAWING NO. 1
 SCALE 1" = 1000'
 MINIMUM DEGREE OF ACCURACY 1 in 200
 PROVEN SOURCE OF ELEVATION High Point 1785'
NW of Location; elev. 1577'

I THE UNDERSIGNED, HEREBY CERTIFY THAT THIS PLAT IS CORRECT TO THE BEST OF MY KNOWLEDGE AND BELIEF AND SHOWS ALL THE INFORMATION REQUIRED BY LAW AND THE REGULATIONS ISSUED AND PRESCRIBED BY THE DEPARTMENT OF ENERGY.
 (SIGNED) David L Jackson
 R.P.E. _____ L.L.S. 708



STATE OF WEST VIRGINIA
 Division of Environmental Protection
 OFFICE OF OIL AND GAS



DATE October 21, 19 98
 OPERATOR'S WELL NO. 5267
 API WELL NO. 47-103-00867 P

WELL TYPE: OIL GAS LIQUID INJECTION WASTE DISPOSAL
 (IF "GAS,") PRODUCTION STORAGE DEEP SHALLOW
 LOCATION: ELEVATION 1422 WATER SHED Willey Fork PLUGGING CANCELLED
 DISTRICT Grant COUNTY Welzel
 QUADRANGLE Big Run

SURFACE OWNER Coastal Lumber Company ACREAGE 337
 OIL & GAS ROYALTY OWNER Ann C. Sands LEASE ACREAGE 300
 LEASE NO. 2894

PROPOSED WORK: DRILL CONVERT DRILL DEEPER REDRILL FRACTURE OR STIMULATE PLUG OFF OLD FORMATION PERFORATE NEW FORMATION OTHER PHYSICAL CHANGE IN WELL (SPECIFY) Plugging and Abandoning Well Canceled on 1/19/99

PLUG AND ABANDON CLEAN OUT AND REPLUG
 TARGET FORMATION Gordon ESTIMATED DEPTH 3502
 WELL OPERATOR Equitrans, L.P. DESIGNATED AGENT William Hosttler
 ADDRESS 3500 Park Lane Pittsburgh, Pa. 15275 ADDRESS P.O. Box 1550 Clarksburg, WV 26302

COUNTY NAME WV
 PERMIT 0867 CANC.

DEC 3 1998