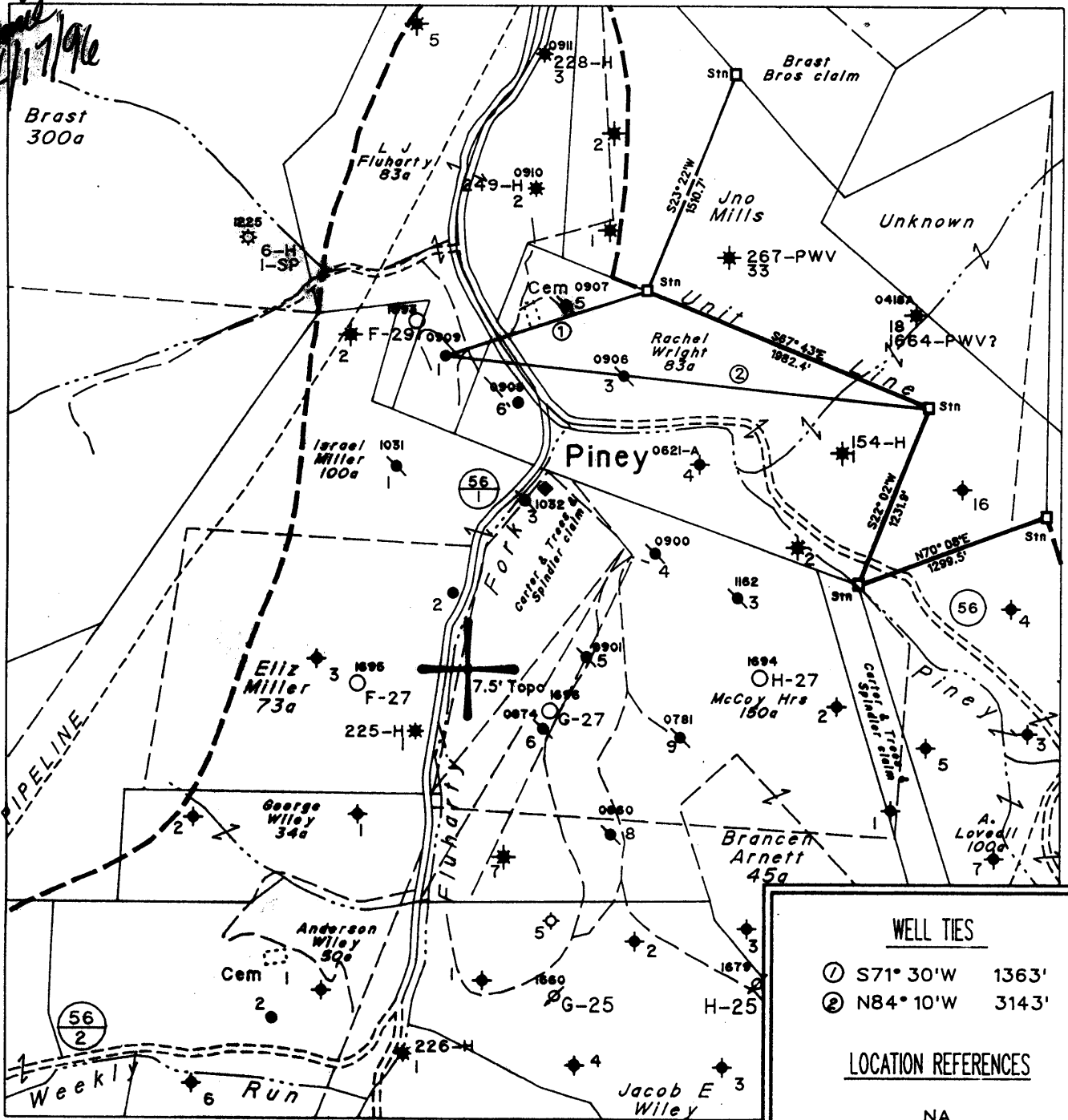


Handwritten: 4/17/96




WELL TIES	
①	S71° 30' W 1363'
②	N84° 10' W 3143'
LOCATION REFERENCES	
NA	

(H) DENOTES LOCATION OF WELL ON UNITED STATES TOPOGRAPHIC MAPS

FILE NO. 1814
 MAP NO. N57 N 5 S E W 5
 SCALE 1" = 1000'
 MINIMUM DEGREE OF ACCURACY 1 in 200
 PROVEN SOURCE OF ELEVATION USGS BM - 902

I THE UNDERSIGNED, HEREBY CERTIFY THAT THIS PLAT IS CORRECT TO THE BEST OF MY KNOWLEDGE AND BELIEF AND SHOWS ALL THE INFORMATION REQUIRED BY LAW AND THE REGULATIONS ISSUED AND PRESCRIBED BY THE DEPARTMENT OF MINES.

(SIGNED) *Timothy P. Roush*
 TIMOTHY P. ROUSH PS 793



STATE OF WEST VIRGINIA
 DIVISION OF ENERGY
 OIL AND GAS SECTION



DATE April 10, 19 96
 FARM L.J. Fluharty NO. 1
 API WELL NO. 47-103-0909-P

WELL TYPE: OIL GAS LIQUID INJECTION WASTE DISPOSAL
 (IF "GAS") PRODUCTION STORAGE DEEP SHALLOW
 LOCATION: ELEVATION 948' WATERSHED Piney Fork
 DISTRICT Green COUNTY Wetzel
 QUADRANGLE Pine Grove

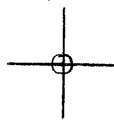
SURFACE OWNER Patrick & Lori Ice ACREAGE 17.2 Ac.
 OIL & GAS ROYALTY OWNER Pennzoil Products Co. et.al. LEASE ACREAGE 100 Ac.
 LEASE NO. 16103-50

PROPOSED WORK: DRILL CONVERT DRILL DEEPER REDRILL FRACTURE OR STIMULATE PLUG OFF OLD FORMATION PERFORATE NEW FORMATION OTHER PHYSICAL CHANGE IN WELL (SPECIFY) _____

PLUG AND ABANDON CLEAN OUT AND REPLUG
 TARGET FORMATION Gordon ESTIMATED DEPTH 2801' APR 19 1996
 WELL OPERATOR Pennzoil Products Company DESIGNATED AGENT Philip S. Ondrusek
 ADDRESS P. O. Box 5519 ADDRESS P. O. Box 5519
Vienna, W.Va. 26105 Vienna, W.Va. 26105

LATITUDE 39° 32' 30"

LONGITUDE 80° 40' 00"



7'5 OGIS topo location

7.5' loc 1.76S 15' loc _____
 1.60W (calc.) _____

Company _____

Farm _____

Quad PINE GROVE 7 1/2'

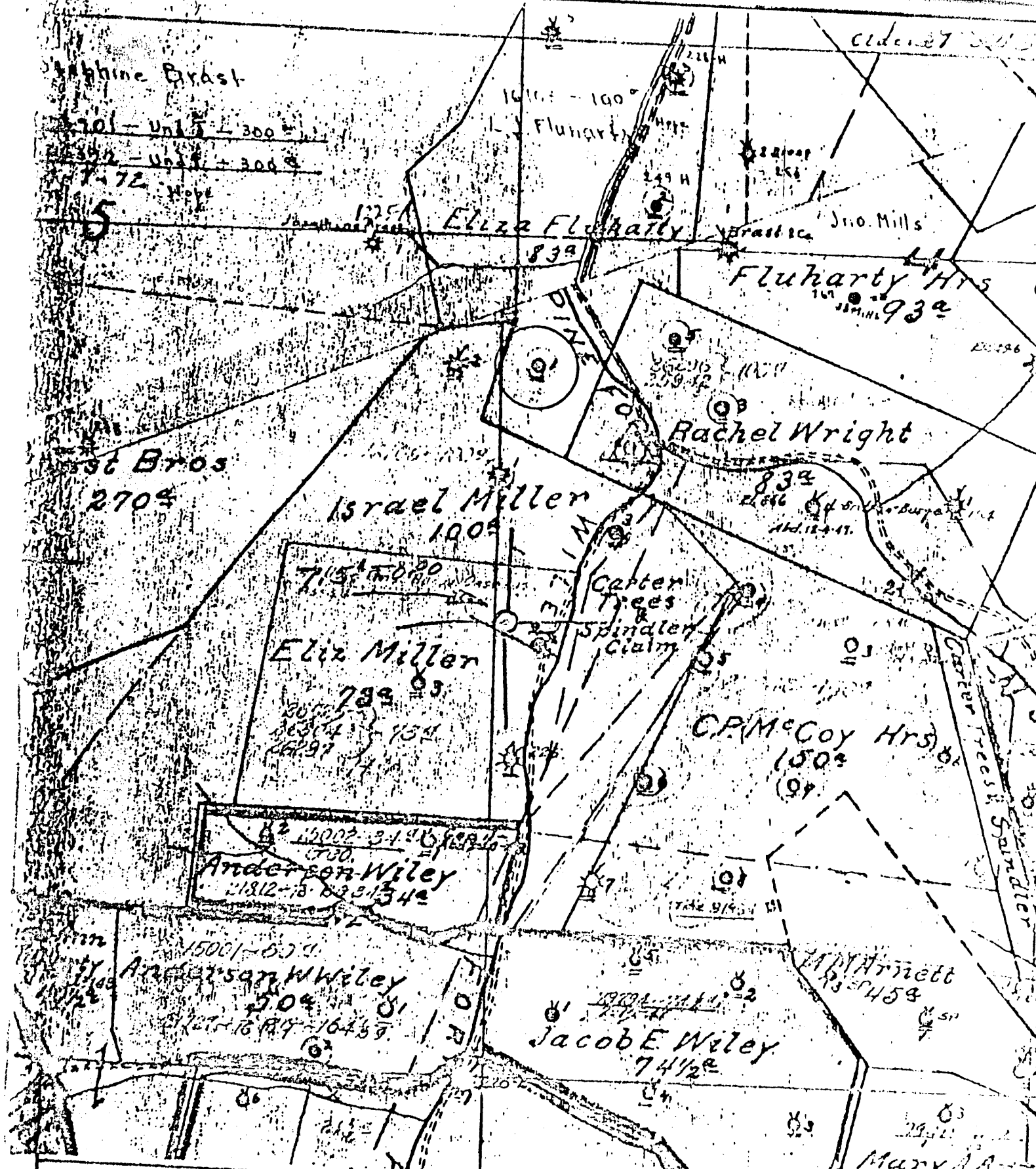
County WETZEL

District GREEN

WELL LOCATION MAP

File No. 103-0909

(095)



(+) DENOTES LOCATION OF WELL ON UNITED STATES TOPOGRAPHIC MAPS

FORM IV-6 (8-78)

N57 N6W4

STATE OF WEST VIRGINIA DEPARTMENT OF MINES OIL AND GAS DIVISION

DATE 1-4-1979

OPERATOR'S WELL NO. 1

API WELL NO. 47-103-0909

STATE COUNTY PERMIT

WELL TYPE: OIL GAS LIQUID INJECTION WASTE DISPOSAL

(IF "GAS", PRODUCTION STORAGE DEEP SHALLOW

LOCATION: ELEVATION 151 WATER SHED PINEY FORK

DISTRICT GREENE COUNTY WETZEL

QUADRANGLE PINE GROVE 7.5'

SURFACE OWNER _____ ACREAGE _____

OIL & GAS ROYALTY OWNER _____ ACREAGE _____

LEASE NO. _____ LEASE ACREAGE _____

PROPOSED WORK: DRILL CONVERT DRILL DEEPER REDRILL FRACTURE OR STIMULATE PLUG OFF OLD FORMATION PERFORATE NEW FORMATION OTHER PHYSICAL CHANGE IN WELL (SPECIFY) _____

PLUG AND ABANDON CLEAN OUT AND REPLUG

TARGET FORMATION _____ ESTIMATED DEPTH _____

WELL OPERATOR Pennzoil Company DESIGNATED AGENT James

ADDRESS P. O. Box 1588 ADDRESS P. O. Box 1588

Parkersburg, WV 26101 Parkersburg, WV 26101

L.S. FLUHARTY-1

No. 1

SOUTH PENN OIL COMPANY—COMPLETION

SERIAL No. _____ FARM L. J. Fluharty. WELL No. 1.

ELEVATION 951 N. 6. S. _____ W. 4.
LEASE No. _____ ACRES 83.

WATERS OF Piney.

DISTRICT Greene. COUNTY Wetzel. STATE W. Va.

DRILLING COMMENCED 5/24-1890 COMPLETED 5/18-1890 DEPTH 2801'

SANDS	SANDS			CASING	
	TOP	BOTTOM	ELEV. TOP		
Pgm. COAL CONCENTRATION	708'				
Big Injun Sand.	1975'	2230'		10"	460'
Stray Sand.	2746'	2760'		8 1/2"	1125'
Gordon Sand.	2768'	2790'		6-5/8"	2100'

PACKERS AND DEPTH SET

INITIAL PROD. 60 Bbls. SAND Gordon. DEPTH 2093'

GAS TEST
SHOT 7/31-1902 QUARTS. 80. 12/14-1904--120 qts.

REMARKS Show of gas in Injun Sand at 1990'
Show of gas in Stray Sand at 2750'

REPORTED BY Piney District. ABANDONED

47-103-0909

STATE OF WEST VIRGINIA
DIVISION OF ENVIRONMENTAL PROTECTION
SECTION OF OIL AND GAS

AFFIDAVIT OF PLUGGING AND FILLING WELL

AFFIDAVIT SHOULD BE IN TRIPLICATE, one copy mailed to the Division, one copy to be retained by the Well Operator and the third copy (and extra copies if required) should be mailed to each coal operator at their respective addresses.

Farm name: ICE, PATRICK & LORI Operator Well No.: L.J.FLUHARTY #1

LOCATION: Elevation: 948.00 Quadrangle: PINE GROVE
District: GREEN County: WETZEL
Latitude: 9250 Feet South of 39 Deg. 32 Min. 30 Sec.
Longitude 8450 Feet West of 80 Deg. 40 Min. 0 Sec.

Well Type: OIL _____ GAS _____ Liquid Injection X

Company: Pennzoil Products Company Coal Operator NA
P. O. Box 5519 or Owner _____
Vienna, WV 26105-5519 _____

Agent: P. S. Ondrusek Coal Operator _____
or Owner _____

Permit Issued: 04/16/96

AFFIDAVIT

STATE OF WEST VIRGINIA,
County of Wood ss:

R. A. Green and Leroy Snodgrass being first duly sworn according to law depose and say that they are experienced in the work of plugging and filling oil and gas wells and were employed by the above named well operator, and participated in the work of plugging and filling the above well, and Mike Underwood Oil and Gas Inspector representing the Director, say that said work was commenced on the 9th day of September, 1996, and that the well was plugged and filled in the following manner:

TYPE	FROM	TO	PIPE REMOVED	LEFT
80 sks. cement	2796'	2245'	5-3/16" 2179'	0
30 sks.	1150'	1050'	6-5/8" 2100'	0
75 sks.	750'	650'		
35 sks.	300'	200'		
65 sks.	50'	Surface		

Description of monument: 7" pipe
and that the work of plugging and filling said well was completed on the 26th day of September, 1996.

And further deponents saith not.

Sworn and subscribe before me this 5 day of SEPTEMBER, 1996

My commission expires: 10/3/2001
OFFICIAL SEAL
NOTARY PUBLIC
STATE OF WEST VIRGINIA
DIRK F. ANDERSON
601 Grand Central Avenue
Vienna, West Virginia 26105
My Commission Expires Oct. 3, 2001

R. A. Green
Leroy Snodgrass
Dirk F. Anderson
Notary Public

DEC 13 1996

Oil and Gas Inspector: _____