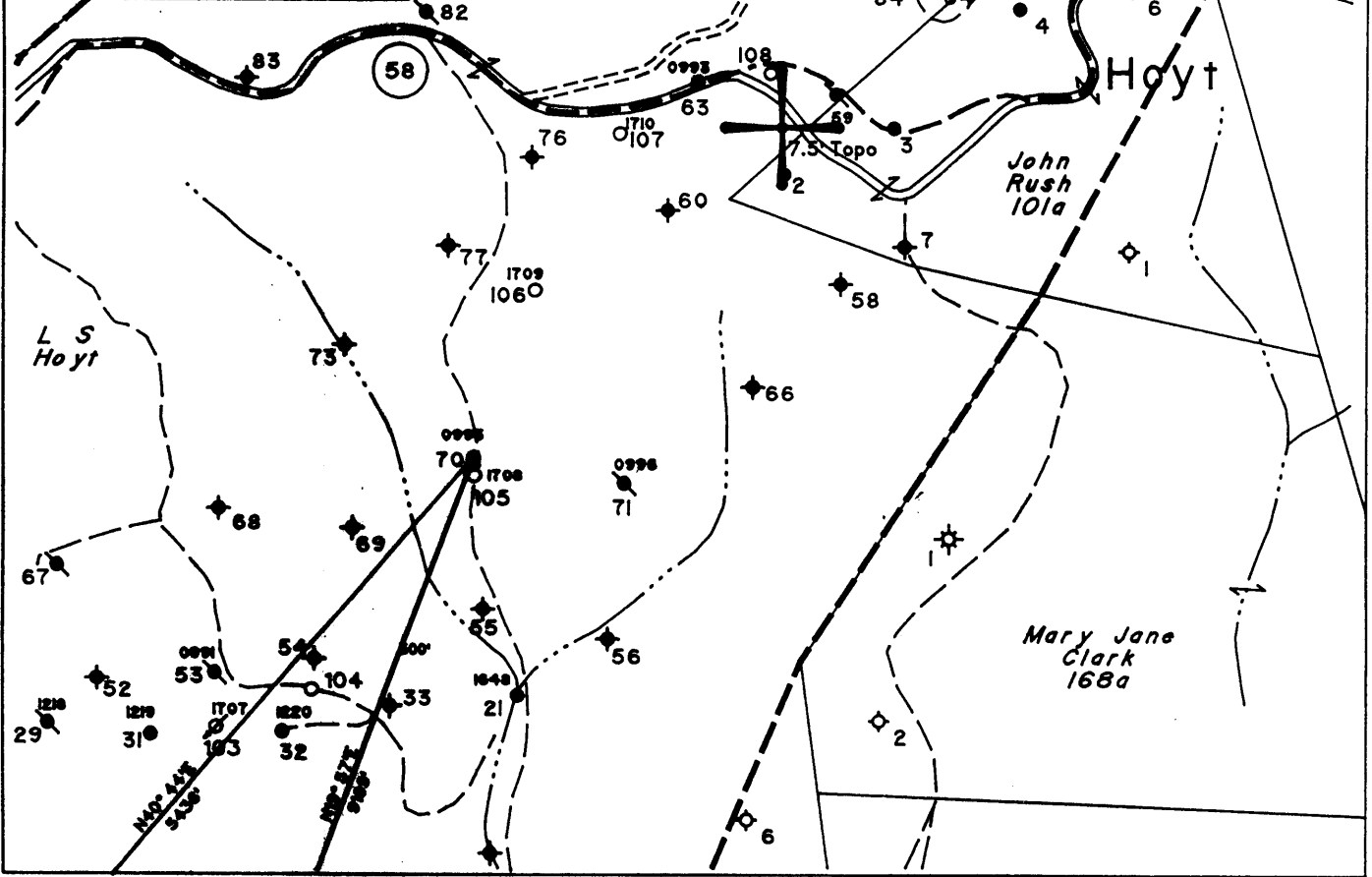
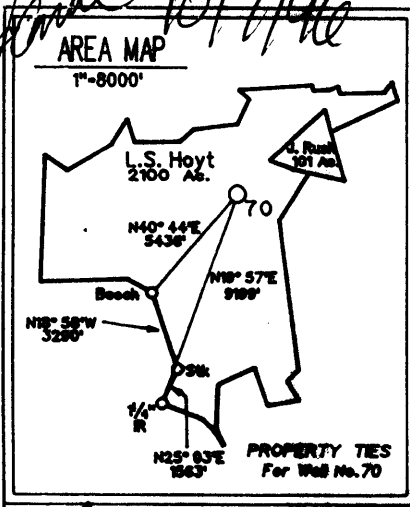


6,700'

LATITUDE 39° 37' 30"

LONGITUDE 80° 37' 30"

10/1/96



(H) DENOTES LOCATION OF WELL ON UNITED STATES TOPOGRAPHIC MAPS

FILE NO. 325

MAP NO. N68 N 11 S E W 2

SCALE 1" = 1000'


MINIMUM DEGREE OF ACCURACY 1 in 200

PROVEN SOURCE OF ELEVATION USGS BM - 838'

I THE UNDERSIGNED, HEREBY CERTIFY THAT THIS PLAT IS CORRECT TO THE BEST OF MY KNOWLEDGE AND BELIEF AND SHOWS ALL THE INFORMATION REQUIRED BY LAW AND THE REGULATIONS ISSUED AND PRESCRIBED BY THE DEPARTMENT OF MINES.

(SIGNED) *Timothy P. Roush*

TIMOTHY P. ROUSH PS 793



STATE OF WEST VIRGINIA
DIVISION OF ENERGY
OIL AND GAS SECTION



DATE October 1, 19 96

FARM L.S. Hoyt NO. 70

API WELL NO. 47-103-0995

WELL TYPE: OIL GAS LIQUID INJECTION WASTE DISPOSAL

(IF "GAS") PRODUCTION STORAGE DEEP SHALLOW

LOCATION: ELEVATION 1172' WATERSHED Betsy Run

DISTRICT Grant COUNTY Wetzel

QUADRANGLE Pine Grove

SURFACE OWNER Dallison Lumber Inc. ACREAGE 2099.3 Ac.

OIL & GAS ROYALTY OWNER The Hoyt Foundation LEASE ACREAGE 2100 Ac.

LEASE NO. 52265-50

PROPOSED WORK: DRILL CONVERT DRILL DEEPER REDRILL FRACTURE OR STIMULATE PLUG OFF OLD FORMATION PERFORATE NEW FORMATION OTHER PHYSICAL CHANGE IN WELL (SPECIFY) _____

PLUG AND ABANDON CLEAN OUT AND REPLUG

TARGET FORMATION Gordon ESTIMATED DEPTH 3086'

WELL OPERATOR Pennzoil Products Company DESIGNATED AGENT Philip S. Ondrusek

ADDRESS P. O. Box 5519 ADDRESS P. O. Box 5519

Vienna, W.Va. 26105 Vienna, W.Va. 26105

FORM IV-6

WV Hoye
1002

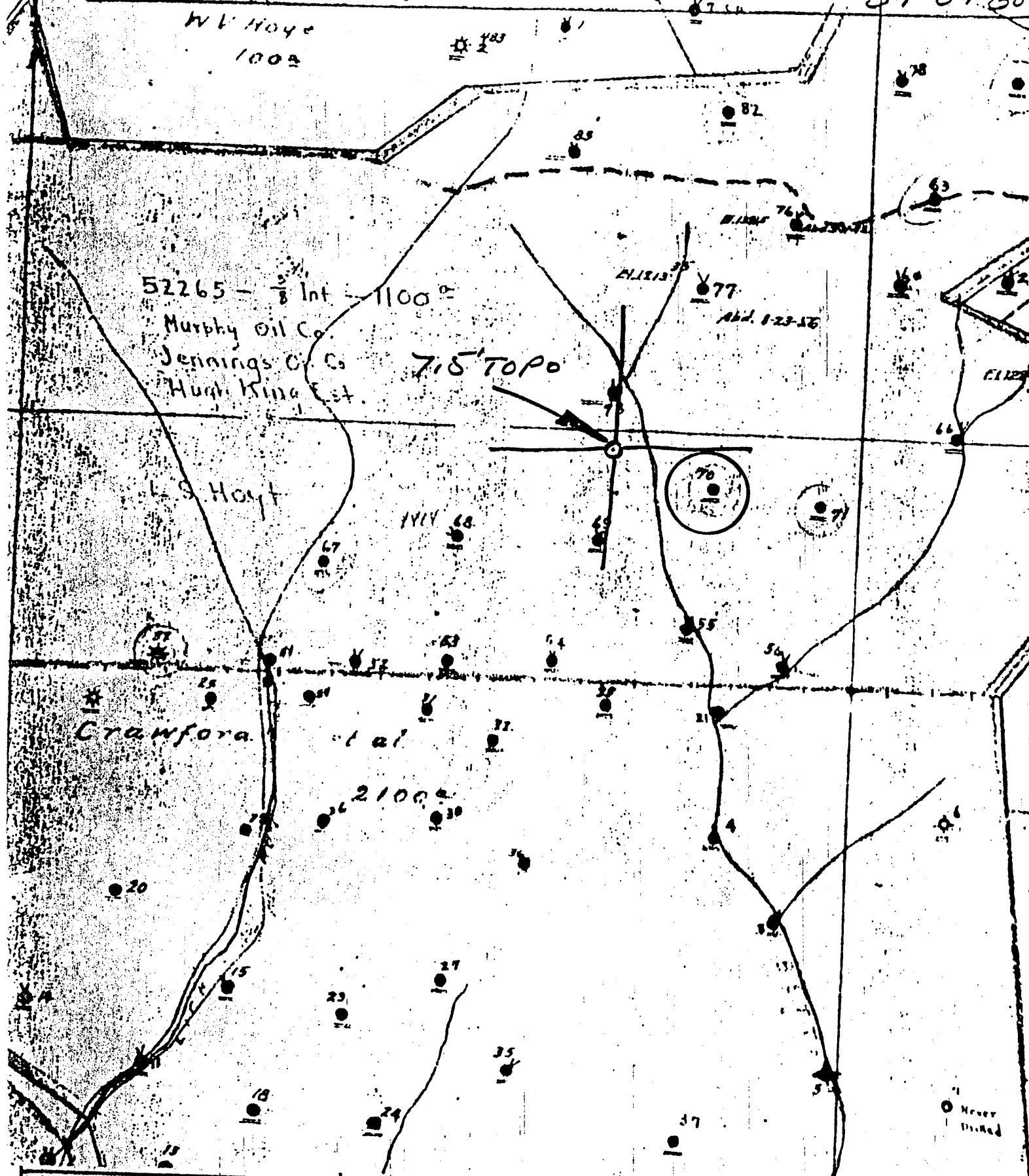
52265 - 5/8 Int - 1100
Murphy Oil Co.
Jennings O. Co.
Hugh King Est.

7.5' TOPO

L. S. Hoyt

Crawford

2100



(+) DENOTES LOCATION OF WELL ON UNITED STATES TOPOGRAPHIC MAPS

FORM IV-6
(8-78)
N68 N 11 W 2



STATE OF WEST VIRGINIA
DEPARTMENT OF MINES
OIL AND GAS DIVISION

DATE 1-5- 1979
OPERATOR'S WELL NO. 70
API WELL NO. 47-103-0995
STATE COUNTY PERMIT

WELL TYPE: OIL GAS LIQUID INJECTION WASTE DISPOSAL
(IF "GAS", PRODUCTION STORAGE DEEP SHALLOW
LOCATION: ELEVATION 1172.94 WATER SHED NORTH FR. FISHING CR
DISTRICT GRANT COUNTY WETZEL
QUADRANGLE PINE GROVE 7.5'

SURFACE OWNER _____ ACREAGE _____
OIL & GAS ROYALTY OWNER _____ LEASE NO. _____ LEASE ACREAGE _____

PROPOSED WORK: DRILL CONVERT DRILL DEEPER REDRILL FRACTURE OR STIMULATE PLUS OFF OLD FORMATION PERFORATE NEW FORMATION OTHER PHYSICAL CHANGE IN WELL (SPECIFY) _____

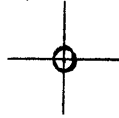
PLUG AND ABANDON CLEAN OUT AND REPLUG
TARGET FORMATION _____ ESTIMATED DEPTH _____
WELL OPERATOR Pennzoil Company DESIGNATED AGENT James A. Crows
ADDRESS P. O. Box 1583 ADDRESS P. O. Box 1583
Parkersburg, WV 26101 Parkersburg, WV 26101

112 11.2.79

LATITUDE 39° 37' 30"

80° 37' 30"

LONGITUDE



7'5 OGIS topo location

7.5' loc 1.32S 15' loc _____
 1.27W (calc.) _____

Company _____

Farm _____

Quad PINE GROVE 7 1/2'

County WETZEL

District GRANT

WELL LOCATION MAP

File No. 103-0995

(040)

RECEIVED
WV Division of
Environmental Protection

APR 04 1997

STATE OF WEST VIRGINIA
DIVISION OF ENVIRONMENTAL PROTECTION
SECTION OF OIL AND GAS

Permitting AFFIDAVIT OF PLUGGING AND FILLING WELL
Office of Oil & Gas

AFFIDAVIT SHOULD BE IN TRIPLICATE, one copy mailed to the Division, one copy to be retained by the Well Operator and the third copy (and extra copies if required) should be mailed to each coal operator at their respective addresses.

Farm name: DALLISON LUMBER COMPANY Operator Well No.: L.S. HOYT #70

LOCATION: Elevation: 1,172.00 Quadrangle: PINE GROVE
District: GRANT County: WETZEL
Latitude: 7000 Feet South of 39 Deg. 37 Min. 30 Sec.
Longitude 6700 Feet West of 80 Deg. 37 Min. 30 Sec.

Well Type: OIL X GAS _____

Company: Pennzoil Products Company
P. O. Box 5519
Vienna, WV 26105-5519

Coal Operator DUPECK Inc.
or Owner 6451 Pleasant St.
Library, PA 15129

Agent: P. S. Ondrusek

Coal Operator _____
or Owner _____

Permit Issued: 10/08/96

AFFIDAVIT

STATE OF WEST VIRGINIA,
County of Wood ss:

R.A. Green and Levy Snodgrass being first duly sworn according to law depose and say that they are experienced in the work of plugging and filling oil and gas wells and were employed by the above named well operator, and participated in the work of plugging and filling the above well, and Randal Mick Oil and Gas Inspector representing the Director, say that said work was commenced on the 23rd day of January, 1997, and that the well was plugged and filled in the following manner:


TYPE	FROM	TO	PIPE REMOVED	LEFT
132 sks. cement	2680'	2480'	5-1/2" 1553'	1298'
20 sks. cement	2250'	2150'	7" 400'	1803'
20 sks. cement	1560'	1460'		
20 sks. cement	650'	550'		
60 sks. cement	400'	300'		
100 sks. cement	100'	Surface	Ripped 7" @ 1000'	100'

Description of monument: X 7" casing 5' tall
and that the work of plugging and filling said well was completed on the 12th day of February, 1997

And further deponents saith not.

Sworn and subscribe before me this 1st day of April, 1997
My commission expires: August 7, 2006

R.A. Green
Levy Snodgrass
Diane E. Bosley
Notary Public



Oil and Gas Inspector: _____

APR 11 1997