

| CALL TABLE | | |
|------------|-------------|----------|
| A. | S 61° 57' E | 1386.00' |
| B. | S 60° 57' E | 726.21' |
| C. | N 74° 06' E | 661.41' |
| D. | N 34° 28' E | 627.00' |
| E. | N 47° 28' E | 188.00' |
| F. | N 3° 28' E | 825.00' |
| G. | S 17° 36' E | 3052.50' |

Unit Line & Property Line


| WELL TIES | |
|-----------|----------------|
| ① | N47°14'E 1904' |
| ② | N8°27'E 4229' |

(H) DENOTES LOCATION OF WELL ON UNITED STATES TOPOGRAPHIC MAPS

FILE NO. 523
 MAP NO. N58 N 3 S E W 3
 SCALE 1" = 1000'
 MINIMUM DEGREE OF ACCURACY 1 in 200
 PROVEN SOURCE OF ELEVATION F.R. Ball No. 9
(47-095-0548) = 1152'

I THE UNDERSIGNED, HEREBY CERTIFY THAT THIS PLAT IS CORRECT TO THE BEST OF MY KNOWLEDGE AND BELIEF AND SHOWS ALL THE INFORMATION REQUIRED BY LAW AND THE REGULATIONS ISSUED AND PRESCRIBED BY THE DEPARTMENT OF MINES.

(SIGNED) Timothy P. Roush
 TIMOTHY P. ROUSH PS 793



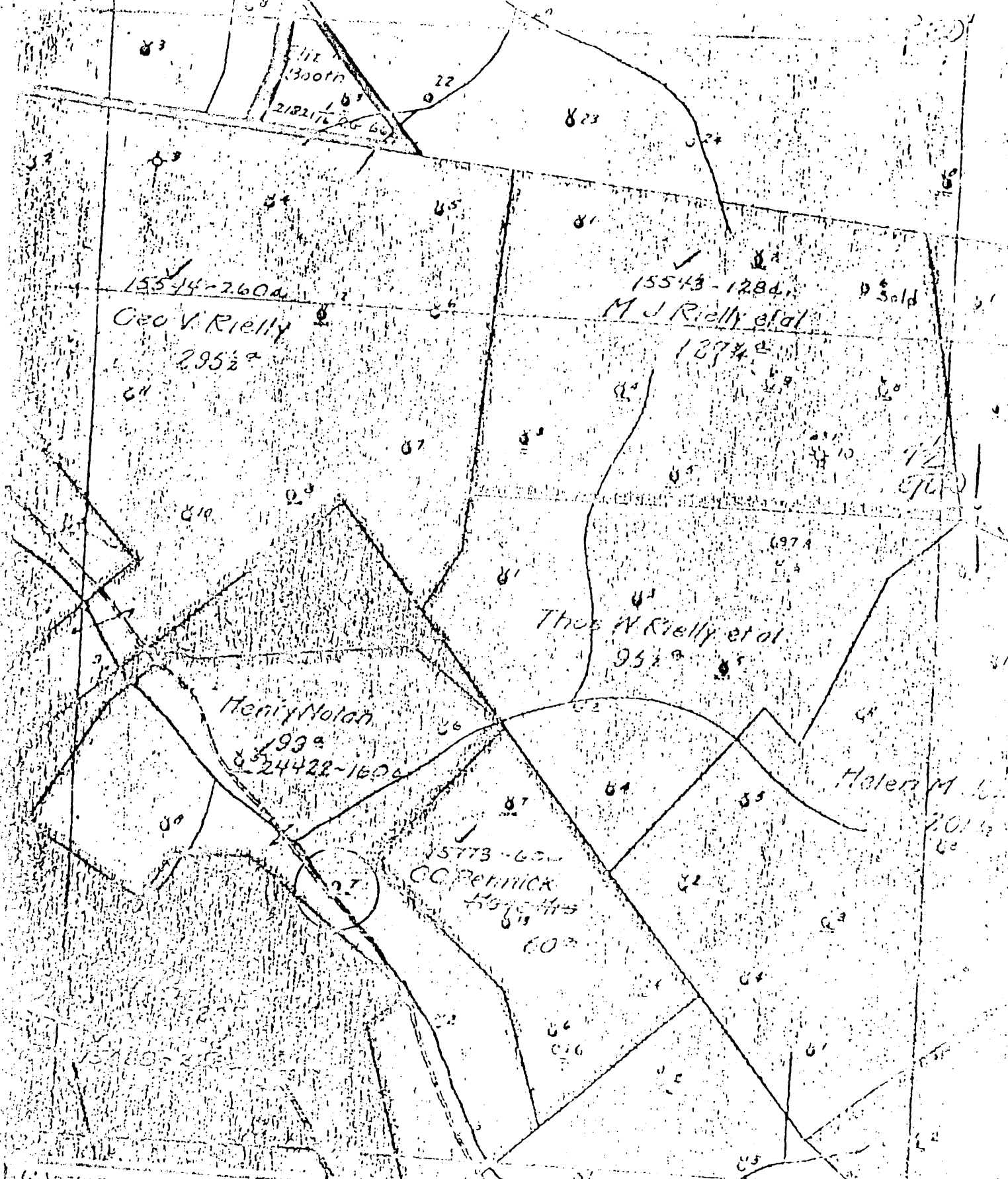
STATE OF WEST VIRGINIA
 DIVISION OF ENERGY
 OIL AND GAS SECTION



DATE October 5, 19 94
 FARM Henry Noland NO. 7
 API WELL NO. 47-103-1051-P

WELL TYPE: OIL GAS LIQUID INJECTION WASTE DISPOSAL
 (IF "GAS") PRODUCTION STORAGE DEEP SHALLOW
 LOCATION: ELEVATION 934' WATERSHED Piney Fork
 DISTRICT Green COUNTY Wetzel
 QUADRANGLE Centerpoint
 SURFACE OWNER State of West Virginia ACREAGE _____
 OIL & GAS ROYALTY OWNER Pennzoil Products Co. et al. LEASE ACREAGE 160 Ac.
 LEASE NO. 24422-50
 PROPOSED WORK: DRILL CONVERT DRILL DEEPER REDRILL FRACTURE OR STIMULATE PLUG OFF OLD FORMATION PERFORATE NEW FORMATION OTHER PHYSICAL CHANGE IN WELL (SPECIFY) _____

PLUG AND ABANDON CLEAN OUT AND REPLUG
 TARGET FORMATION Gordon ESTIMATED DEPTH 2869'
 WELL OPERATOR Pennzoil Products Company DESIGNATED AGENT James A. Crews
 ADDRESS P. O. Box 5519 ADDRESS P. O. Box 5519
Vienna, W.Va. 26105 Vienna, W.Va. 26105



STATE OF WEST VIRGINIA
DEPARTMENT OF MINES
OIL AND GAS DIVISION

INDICATES LOCATION OF
WELL ON UNITED STATES
GEODESIC MAPS

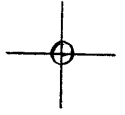
FORM IV-B
60-70
N58 N3W3

JAN 25 1951
OPERATOR'S WELL NO. 103
WELL NO. 1051
STATE COUNTY

WELL TYPE: OIL GAS LIQUID INJECTION WASTE DISPOSAL
 (18" GAS", PRODUCTION STORAGE DEEP MUD
 LOCATION: ELEVATION 934 WATER SHED DISTRICT GREEN COUNTY WETZEL
 SURFACE OWNER _____ ADDRESS _____
 OIL & GAS ROYALTY OWNER _____ ADDRESS _____
 PROPOSED WORK: DRILL LEASE NO. _____ LEASE ACRES _____
 CONVERT DRILL DEEPER REFRILL FRACTURE OR
 STIMULATE PLUS OFF OLD FORMATION PERFORATE NEW
 FORMATION OTHER PHYSICAL CHANGE IN WELL (SPECIFY) _____
 PLUG AND ABANDON CLEAN OUT AND REPLUG
 TARGET FORMATION _____ COINTEGRATED DEPTH _____
 WELL OPERATOR Pennzoil Company COINTEGRATED AGENCY James A. Crews
 ADDRESS P. O. Box 1588 ADDRESS P. O. Box 1588
 Parkersburg, WV 26101 Parkersburg, WV 26101

LATITUDE 39° 30' 00"

LONGITUDE 80° 40' 00"



7'5 OGIS topo location

| | | | |
|----------|--------------|---------|-------|
| 7.5' loc | <u>1.39S</u> | 15' loc | _____ |
| | <u>0.27W</u> | (calc.) | _____ |

Company _____

Farm _____

Quad CENTER POINT 7 1/2'

County WETZEL

District GREEN

WELL LOCATION MAP

File No. 103-1051

(095)

Latitude

1.27s
.07w

Longitude

Topo Location

7.5' Loc. _____ 15' Loc. _____
(calc.) _____

#245 MTW Co Rep 1909

Company South Penn

Farm Henry Nolan #7

15' Quad _____
(sec.)

7.5' Quad Center Point

District Green

WELL LOCATION PLAT

County 103 Permit 70501

| System | Station | Class | Rate | Month | Year | Day | Year | Rate | Class | Station |
|--------|-----------|-------|------|-------|------|------|------|------|-------|---------|
| ✓ | St. Louis | Dr. | Dr. | Nov | 16 | 1898 | Jan | 6 | 1899 | Dr. end |
| ✓ | St. Louis | Dr. | Dr. | Nov | 22 | 1898 | Jan | 11 | 1899 | Dr. end |
| ✓ | St. Louis | Dr. | Dr. | Dec | 3 | 1898 | Jan | 4 | 1899 | Dr. end |
| ✓ | St. Louis | Dr. | Dr. | Dec | 10 | 1898 | Jan | 19 | 1899 | Dr. end |

103-1051

Green District, Wetzel County, W. Va.

South Penn Oil Co.

Elevation, 941' L.

Gordon prod.

Near head of Piney Fork, 2.8 mi. SE of Piney P.O.

7

| | Top. | Bottom. |
|--|------|---------|
| Pittsburgh Coal | 765 | |
| Big Injun Sand | 2090 | 2225 |
| G. Stray Sand | 2813 | |
| Gordon (oil, 1st pay at 2835'; 2nd pay at 2851') | 2834 | |
| Total depth | | 2869 |

STATE OF WEST VIRGINIA
DIVISION OF ENERGY
SECTION OF OIL AND GAS

AFFIDAVIT OF PLUGGING AND FILLING WELL

AFFIDAVIT SHOULD BE IN TRIPLICATE, one copy mailed to the Division, one copy to be retained by the Well Operator and the third copy (and extra copies if required) should be mailed to each coal operator at their respective addresses.

Farm name: _____ Operator Well No.: Henry Noland No. 7

LOCATION: Elevation: 1158' Quadrangle: Wolf Summit
District: Greene County: Wetzel
Latitude: 10,200 Feet South of 39 Deg. 20 Min. 00 Sec.
Longitude 1,600 Feet West of 80 Deg. 27 Min. 30 Sec.

Well Type: OIL X GAS _____

Company: Pennzoil Products Company
P. O. Box 5519
Vienna, WV 26105-5519

Coal Operator The Endres Company
or Owner 110 State Street
Bridgeport, WV 26330

Agent: James A. Crews

Coal Operator _____
or Owner _____

Permit Issued: Verbal

AFFIDAVIT

STATE OF WEST VIRGINIA,
County of Wood ss:

Rickey A. Green and Tim Bennett being first duly sworn according to law depose and say that they are experienced in the work of plugging and filling oil and gas wells and were employed by the above named well operator, and participated in the work of plugging and filling the above well, and _____ Oil and Gas Inspector representing the Director, say that said work was commenced on the 3rd day of October, 1994, and that the well was plugged and filled in the following manner:

| TYPE | FROM | TO | PIPE REMOVED | LEFT |
|---|-------|---------|--------------------|-------|
| Verbal permission given by WVDEP inspector on 9/30/94 | | | | |
| | | | 5 3/16" csg. 2110' | 193' |
| | | | 6 5/8" csg. 315' | 1673' |
| | | | 5x5 1/2" liner 0' | 141' |
| Cement 40 sks. | 2110' | 1910' | | |
| Cement 45 sks. | 615' | 515' | | |
| Cement 50 sks. | 300' | 200' | | |
| Cement 90 sks. | 50' | Surface | | |

Description of monument: 7" casing 30' Above ground level
and that the work of plugging and filling said well was completed on the 4th day of October, 1994.

And further deponents saith not. Rickey A. Green

Sworn and subscribe before me this 15th day of November, 1994
My commission expires: Jan 10, 1997

[Signature]
Notary

Oil and Gas Inspector: _____