

STATE OF WEST VIRGINIA
DEPARTMENT OF ENVIRONMENTAL PROTECTION
OFFICE OF OIL AND GAS

AFFIDAVIT OF PLUGGING AND FILLING WELL

AFFIDAVIT SHOULD BE IN TRIPLICATE, one copy mailed to the Department, one copy to be retained by the Well Operator and the third copy (and extra copies if required) should be mailed to each coal operator at their respective addresses.

Farm name: B. W. Peterson Operator Well No.: 7272

LOCATION: Elevation: 1280.63' Quadrangle: FOLSOM WV 7.5'
District: GRANT County: WETZEL
Latitude: _____ Feet South of 39 Deg. 29 Min. 53.65680 Sec.
Longitude: _____ Feet West of 80 Deg. 31 Min. 15.31920 Sec.

Well Type: OIL XX GAS _____

Company Consolidation Coal Co. Coal Operator 1 Bridge Street Monongah, WV 26554
or Owner _____
Agent David Roddy Coal Operator _____
or Owner _____
Permit Issued Date 04/26/19

AFFIDAVIT

STATE OF WEST VIRGINIA,
County of Monongalia ss:

Dustin W. Bennett and Matthew A. Yearsley being first duly sworn according to law depose and say that they are experienced in the work of plugging and filling oil and gas wells and were employed by the above named well operator, and participated in the work of plugging and filling the above well say that said work was commenced on the 19th day of August, 2019, and the well was plugged and filled in the following manner:

TYPE	FROM	TO	PIPE REMOVED	LEFT
Thixotropic with Green Dye	1380'	932'		
Expandable Cement	932'	Surface		
7" Casing	9'	Unknown	0	Unknown
8 5/8" Casing	Unknown	Unknown	0	Unknown
16" Conductor	Surface	11'	0	11'

RECEIVED
Office of Oil and Gas
OCT 08 2019

Description of monument: 77" of 7" casing with company name, well #, API #, and date cemented.
said well was completed on the 4th day of September, 2019.

and that the work of plugging and filling
WV Department of Environmental Protection

And further deponents saith not.


[Signature]
Matthew A. Yearsley

Sworn and subscribe before me this 23rd day of September, 2019

My commission expires: 06/17/2021

[Signature]
Richard O'Dell

Notary Public



Affidavit reviewed by the Office of Oil and Gas: Derek M. Haught Title: Oil & Gas Inspector

Plugging Report for MSHA

Well Number: 7272 Mine: Harrison County Mine

Permit Number: 47-103-01067

Date Clean Out Started: 8/19/2019

Date Well Bore Plugged: 9/4/2019

Pittsburgh Coal Seam: 1132 ft. To 1139 ft.

Plugs:		
From	To	Type of Cement
1380'	932'	Thixotropic Cement w/ Green Dye
932'	Surface	Expandable Cement

Casing Remaining in Well Bore

	Top	Bottom	Left	Pulled
Sucker Rods				
2 3/8" tubing				
4 1/2" casing				
7" casing	9'	Unknown	Unknown	Unknown
7" fiberglass				
8 5/8" casing	Unknown	Unknown	Unknown	Unknown
10 3/4" casing				
16" Conductor	Surface	11'	11'	0

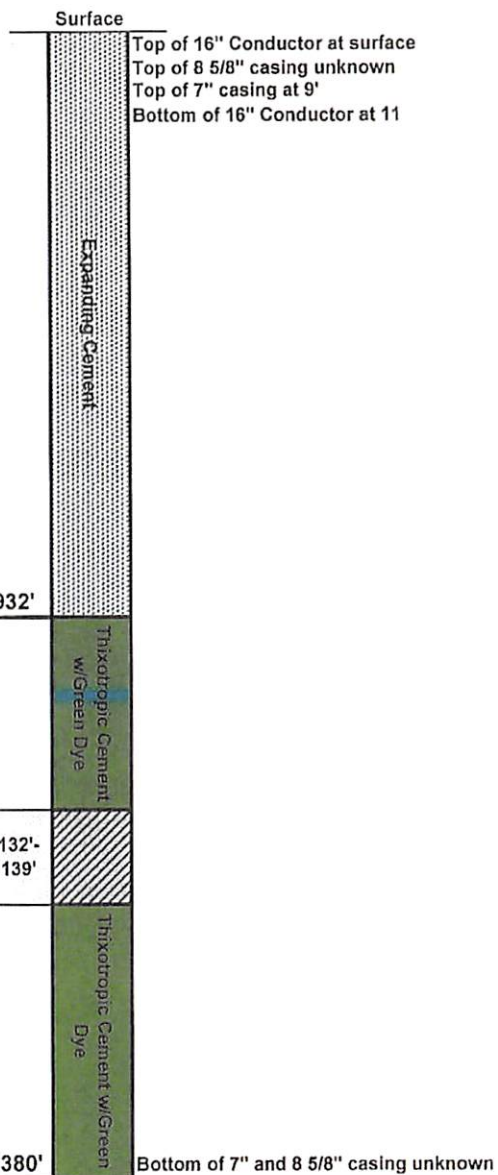
Cement:

Expandable 135 sacks
 Thixotropic 85 sacks
 Econofill _____ sacks
 Mud Flush 1000 gal
 Other _____
 Est. Top Thix _____ ft
 Did Cement Circ. YES

Comments:

Caving: Extreme Moderate Normal
 Lost Circulation: Extreme Moderate Normal
 Difficulty in Removing Casing: Extreme Moderate Normal
 Debris in Well Bore: Wood Steel Other: _____

Surface Elevation (Surveyed) 1302
 Bottom of Coal Structure (Map) 155
 Difference 1147



RECEIVED
Office of Oil and Gas

OCT 08 2019

WV Department of
Environmental Protection

AFFIDAVIT OF PLUGGING AND FILLING WELL

AFFIDAVIT SHOULD BE MADE IN TRIPPLICATE, one copy mailed to the Division, one copy to be retained by the Well Operator and the third copy (and extra copies if required) should be mailed to each coal operator at their respective addresses.

CONSOLIDATION COAL CO.
Coal Operator or Owner
1 BRIDGE STREET MONONGAH, WV 26554
Address
CONSOLIDATION COAL CO.
Coal Operator or Owner
1 BRIDGE STREET MONONGAH, WV 26554
Address
COASTAL FOREST RESOURCES
Lease or Property Owner
PO BOX 709 BUCKHANNON, WV 26201
Address

CONSOLIDATION COAL CO.
Name of Well Operator
1 BRIDGE STREET MONONGAH, WV 26554
Complete Address
FOLSOM, WV 7.5'
Well Location
GRANT
District
WETZEL
County
7272
Well No.
B.W. PETERSON
Farm

STATE INSPECTOR SUPERVISING PLUGGING Derek M. Haught

AFFIDAVIT

STATE OF WEST VIRGINIA,
County of MONONGALIA ss:
DUSTIN W. BENNETT and MATTHEW A. YEARSLEY being first duly sworn according to law depose and say that they are experienced in the work of plugging and filling oil and gas wells and were employed by Consolidation Coal Company well operator, and participated in the work of plugging and filling the above well, that said work was commenced on the 9th day of August, 2019 and that the well was plugged in the following manner:

Sand or Zone Record	Filling Material	Casing/Tubing Size	Casing Pulled	Casing Left In
Formation				
Cleaned a 6 1/4" hole from surface to 1380' inside of 7" casing. Tagged solid cement plug 1380'. Left unknown amount of 7" casing from 9' to unknown depth. Possible 8 5/8" casing in well bore at (unknown depth) per old well records. Attempted to remove 7" casing by pulling 150% string weight. All attempts were unsuccessful. Placed cuts in 7" and possibly 8 5/8" casing at 1358', 1339', 1289', 1239', 1189', 1149', 1144', 1139', 1137', 1135', 1133', 1131', 1127', 1122', 1082', 1032', 625', 429', 212', 170' and 80'. Placed perforations in 7" and possible 8 5/8" casing with 15 shots from 1132' to 1139' and 6 shots at 1144'. 7" casing had pre-existing perforations at 1235', 1224', 1214', 1204', 1194', 1184', 1174', 1165', 1154', 1145', 1134', 1098', 1083', 1066', 1045', 355', 344', 322', 299', 275', 255', 242', 134', 125', 95' and 72'. Cleaned a 6 1/4" hole through Pittsburgh Coal Seam (1132'-1139'). Left 11' of 16" conductor casing from surface to 11'. Cemented hole from 1380' back to surface as follows: 1380' to 932' with 85 sacks of Thixotropic Cement with Green Dye. 932' to 315' with 75 sacks of Expandable Cement. 315' to surface with 60 sacks of Expandable Cement. Cement did circulate at surface.	7" Casing	0	Unknown	
		8 5/8" Casing	0	Unknown
		16" Conductor	0	11'
Coal Seams		Description of Monument		
<u>Pittsburgh</u>	<u>1132' - 1139'</u>	<u>77" of 7" casing w/ company name, well number, permit number and date cemented stated on 7" casing. Well marker will be attached to cement plug at ground level.</u>		

... and that the work of plugging and filling said well was completed on the 4th day of September, 2019

And further deponents saith not.


Dustin W. Bennett
Matthew A. Yearsley

Sworn to and subscribed before me this 23rd day of September, 2019

Richard O'Dell
Notary Public

My commission expires:

06/17/2021



Permit No. 47-103-01067
Well No. 7272
Latitude: 39° 29' 53.65680"N
Longitude: 80° 31' 15.31920"W

RECEIVED
Office of Oil and Gas

OCT 08 2019

WV Department of
Environmental Protection