

A-9



STATE OF WEST VIRGINIA
DEPARTMENT OF MINES
CHARLESTON

Fleecy Copy Onion Skin

C
O
P
Y

August 18, 1966

Bissett Oil & Gas Company
Box 71
New Freeport, Pennsylvania 15352

ATT: Mr. Charles C. Bissett
Agent

Dear Mr. Bissett:

We are in receipt of your application to fracture Well No. 1169 on the Susanna Shriver Farm in Church District, Wetzel County. This well was originally drilled before 1929.

Mr. Bissett, you have sent your application to us on an OG-9 Form which is our application to plug. You must fill out one of the enclosed forms and submit it to us with your well record, bond, and well location plat.

OK

We are returning all your material to you for correction. When it is returned to us, we will be glad to expedite issuance of your permit.

Yours very truly,

Deputy Director
OIL AND GAS DIVISION

GW/aa
Enclosures

*Waiting
#101
for corrected
application*

09/08/2023



STATE OF WEST VIRGINIA
DEPARTMENT OF MINES
CHARLESTON

August 18, 1933

COPY

Bissett Oil & Gas Company
Box 71
New Riverport, Pennsylvania 15352

ATT: Mr. Charles C. Bissett
Agent

Dear Mr. Bissett:

We are in receipt of your application to
fracture Well No. 1189 on the Susanna River Farm
in Church District, Weixel County. This well was
originally drilled before 1929.

Mr. Bissett, you have sent your application
to us on an OG-9 form which is our application to plug.
You must fill out one of the enclosed forms and submit
it to us with your well record, bond, and well location
plot.

We are returning all your material to you
for correction. When it is returned to us, we will be
glad to expedite issuance of your permit.

Yours very truly,

Deputy Director
OIL AND GAS DIVISION

GW/53
Enclosures

*For information
conferred
to
maintain*

OK

09/08/2023



STATE OF WEST VIRGINIA
DEPARTMENT OF MINES
CHARLESTON

August 28, 1966

C
O
P
Y

BISSETT CONSTRUCTION COMPANY
Box 71
New Freeport, Pennsylvania

Attention: Mr. Charles Bissett

In Re: Permit No. WET-3-FRAC
Farm Susanna Shriver
Well No. 1169
District Church
County Wetzel

Gentlemen:

Enclosed is Permit for fracturing the above described well.

Please post one copy of permit at the well site and send us two copies of the well record when fracturing has been completed.

Very truly yours,

GURMER WANOCK
DEPUTY DIRECTOR

GW/sh
Enclosures

cc: Mr. Bryan Shuman, Wileyville, W. Va. TEL: TU-95674
West Virginia Geological & Economic Survey

bc: Mr. C. A. Washburn, Deputy Securities Commissioner

09/08/2023



STATE OF WEST VIRGINIA
DEPARTMENT OF MINES
CHARLESTON

August 28, 1966

BISSETT CONSTRUCTION COMPANY
Box VI
New Freeport, Pennsylvania

Attention: Mr. Charles Bissett

In Re: Permit No. WEST-3-1713
Fairfax Station Driveway
Well No. 1180
District 11
County Wayne

Gentlemen:

Included is permit for installing the above described well.

Please post one copy of permit at the well site and send us ten copies of the well record when recording has been completed.

Very truly yours,

GURNER WATKIN
DEPUTY DIRECTOR

WV
Enclosure

cc: Mr. Byron Shuman, Wheeling, W. Va. TEL: TU-92574

West Virginia Geological & Economic Survey

cc: Mr. C. A. Washburn, Deputy Securities Commissioner

COPY

09/08/2023

A 11

BISSETT CONSTRUCTION COMPANY
CONCRETE AND BITUMINOUS CONSTRUCTION
NEW FREEPORT, PA.

15352

April 5, 1967

State of West Virginia
Department of Mines
Oil & Gas Division
Charleston, W.VA.

Gurmer Wamock, Deputy Director

Gentlemen:

RE: Permit No. WET-3-FRAC, for the Susanna Shriver
Farm, Well # 1169, Church District, Wetzel County,
W.VA, issued on August 28, 1966.

Wish to advise that we have decided against fracking this well
at this time and we are therefore asking that you please cancel the
above referenced permit.

Respectfully yours,

Charles C. Bissett
Charles C. Bissett

Stage
Cancel
Return Bond
same time
no inspection necessary
JW 4-7-67



CONFIDENTIAL INFORMATION
NOT TO BE DISCLOSED TO THE PUBLIC

CONFIDENTIAL

CONFIDENTIAL

CONFIDENTIAL

CONFIDENTIAL

CONFIDENTIAL

CONFIDENTIAL

CONFIDENTIAL

CONFIDENTIAL

CONFIDENTIAL

CONFIDENTIAL

CONFIDENTIAL



STATE OF WEST VIRGINIA
DEPARTMENT OF MINES
CHARLESTON

April 28, 1967

RETURNED TO WELL OPERATOR AND/OR PRINCIPAL
BOND CANCELLED
4-28-67

C
O
P
Y

Mr. Charles C. Bissett
Bissett Construction Company
Box 71
New Freeport, Pennsylvania 15352

Dear Mr. Bissett:

In compliance with your request of April 5, 1967, we are cancelling your Fracturing permit for WET-3-FRAC, for the Susanna Shriver Farm, Well #1169, Church District, Wetzel County, West Virginia.

The final inspection report for your well has been received, and the well which is covered by the above permit number has been released under your Bond, posted to cover same.

Please return the enclosed, canceled Bond to the Surety and/or Bonding Company that executed said Bond in your behalf in order that they may give you credit on their records.

Yours very truly,

Gurmer Wamock
Deputy Director
OIL AND GAS DIVISION

GW/dd

Enclosure

By Registered Mail

09/08/2023



STATE OF WEST VIRGINIA
DEPARTMENT OF MINES
CHARLESTON

**BOND CANCELLED
RETURNED TO WELL OPERATOR AND/OR PRINCIPAL**

April 28, 1967

Mr. Charles C. Bissett
Bissett Construction Company
Box 71
New Freeport, Pennsylvania 15322

Dear Mr. Bissett:

In compliance with your request of April 5, 1967, we are
canceling your fracturing permit for WET-3-FRAC, for the Susanna
Shriver Farm, Well #1169, Church District, Wetzel County, West
Virginia.

The final inspection report for your well has been received,
and the well which is covered by the above permit number has been
released under your bond, posted to cover same.

Please return the enclosed, cancelled bond to the Surety and/or
Bonding Company that executed said bond in your behalf in order that
they may give you credit on their records.

Yours very truly,

Gurner Wamock
Deputy Director
OIL AND GAS DIVISION

GW:nd
Enclosure
By Registered Mail

C
O
P
Y

B-1

The Manufacturers Light & Heat Company

103-1163

Formerly - West - 3-F

Division Four

Company

Record of well No. 1169 on Susan Shriver Farm 18 Acres

Hundred Field Church Township Wetsel County W. Va. State

Rig Commenced Feb. 2, 1909, Completed Feb. 13, 1909

Drilling Commenced March 12, 1909, Completed April 12, 1909

Contractor Cochran & Funk Address

Driller's Name George Kistler & J.J. Ginkle

CASING AND TUBING RECORD

Table with columns for casing sizes (13", 10", 8 1/4", 7", 6 1/2", 5 1/2", 4", 3") and rows for 'Used in Drig.' and 'Left in well'.

PACKER RECORD

SHOOTING RECORD

Table with columns for Packer (Size, Depth Set, Type Packer) and Shooting (Date, Type Explosive, Amount, DEPTH, Volume Before Co. Ft., Volume After Co. Ft.).


VOLUME AND PRESSURE

Table with columns for Date, Reading in Inches, Liquid, Size Orifice, Volume, Sand, and Pressure in M.W. (1, 5, 10, 20, 30, 40, 50, 60, 70, 80, 90, 100) with sub-columns for 24 Hour R. P., Max. R. P., and Hours.

TOTAL INITIAL OPEN FLOW

CUBIC FEET PER 24 HOURS

Main table with columns: FORMATION, TOP, BOTTOM, THICKNESS, REMARKS. Includes entries for Mapletown Coal, Pittsburgh Coal, Little Dunkard, Big Dunkard, Gas Sand, 1st Salt Sand, 2nd Salt Sand, Maxon Sand, Big Injun, and Total depth.



09/08/2023

Examined above information and measurements and found to be correct by

Examined and Approved by

Contractor

Field Superintendent

NOTE-The above blank must be filled out carefully by the contractor, with a complete and accurate record of the well, and accompany, when presented for payment of the bill for drilling. All formations and known sands must be given by their proper name, with plus line measurements, and under the head of "Remarks" must be recorded in what sand and at what depth Oil, Gas or water was found, the quantity of same, the quality of the sand, and thickness of pay.

B-2

STATE OF WEST VIRGINIA
DEPARTMENT OF MINES
OIL AND GAS DIVISION

- Rotary
- Spudder
- Cable Tools
- Storage


INSPECTOR'S WELL REPORT

Permit No. WET-3
1 - FRAC,

Oil or Gas Well _____
(KIND)

Company	CASING AND TUBING	USED IN DRILLING	LEFT IN WELL	PACKERS
<u>BISSETT CONS. CO.,</u>	Size			
<u>NEW FREEPORT, PA.</u>	16			Kind of Packer _____
<u>SUSANNA SHRIVER</u>	13			
<u>1169</u>	10			Size of _____
<u>Church</u> County <u>WETAH</u>	8 1/4			
Drilling commenced _____	6 5/8			Depth set _____
Drilling completed _____ Total depth _____	5 3/16			
Date shot _____ Depth of shot _____	3			Perf. top _____
Initial open flow _____ /10ths Water in _____ Inch	2			Perf. bottom _____
Open flow after tubing _____ /10ths Merc. in _____ Inch	Liners Used _____			Perf. top _____
Volume _____ Cu. Ft.				Perf. bottom _____
Rock pressure _____ lbs. _____ hrs.	CASING CEMENTED _____ SIZE _____ No. FT. _____ Date _____			
Oil _____ bbls., 1st 24 hrs.	NAME OF SERVICE COMPANY _____			
Fresh water _____ feet _____ feet	COAL WAS ENCOUNTERED AT _____ FEET _____ INCHES			
Salt water _____ feet _____ feet	_____ FEET _____ INCHES _____ FEET _____ INCHES			
	_____ FEET _____ INCHES _____ FEET _____ INCHES			

*Check
Has this well been
cancelled as to bond etc*



Drillers' Names _____

Remarks: MR. SHUMRN CALLED ME RELATIVE TO YOUR INQUIRY AS TO THE STATUS OF THIS WELL. HE COULDN'T FIND THE PERMIT NUMBER. TALKED TO MR. CHAS. BISSETT, WHO STATED THAT HE GAVE UP THE FRAC. JOB. ADVISED HIM TO WRITE THE DEPT. ASKING FOR CANCELLATION OF PERMIT. HE WAS THANKFULL FOR THE INFORMATION, AS HE HAD WORRIED ABOUT GETTING RELEASED.
4-6-67

DATE

Arthur Mull
DISTRICT WELL INSPECTOR

09/08/2023

STATE OF WEST VIRGINIA

Oil and Gas Division
DEPARTMENT OF MINES

①
8-22-66
WVS

NOTICE OF PROPOSED FRACTURING OF OIL AND/OR GAS WELL
ORIGINALLY DRILLED BEFORE JUNE 5, 1929

To The Department of Mines,
Charleston, West Virginia

T. L. Rogerson
Coal Operator or Coal Owner
Moundsville, W.VA.
Address

Coal Operator or Coal Owner
Address
Shriver Heirs, Artie/Kern, Agent
R.D. #2, Waynesburg, Pa. 15870
Owner of Mineral Rights
Address

BISSETT CONSTRUCTION COMPANY
Name of Well Operator
Box 71, New Freeport, Pa. 15352
Complete Address
August 8,, 1966
PROPOSED LOCATION
Church _____ District
Wetzel _____ County
Susanna Shriver _____ Farm


GENTLEMEN:

The undersigned well operator is entitled to fracture an oil or gas well originally drilled before June 5, 1929, upon the above-named farm tract of land for oil and gas, having fee title thereto, (or as the case may be) under grant or lease dated September 10, 1901, made by Susanna Shriver, to J. A. Phillips, and recorded on the 11 day of December, 1901, in the office of the County Clerk for said County in Book 73, Page 297.

The enclosed plat was prepared by a competent engineer and shows the location of a well to be fractured for oil and/or gas by the undersigned well operator on the farm and in the Magisterial District and County above named, determined by survey and courses and distances from two permanent points, or landmarks.

The above-named coal operators or coal owners (if any) are notified that any objections they may desire to make to such proposed fracturing or which they are required to make by Section 3 of said Code, if the fracturing of a well at said location will cause a precarious condition in or about their respective coal mines, must be received by, or filed with the Department of Mines within ten days from the receipt of a copy of this notice and accompanying plat by said Department. Said coal operators are further notified that forms for use in making such objections will be furnished to them by the Department of Mines promptly on request and that all such objections must set forth as definitely as is reasonable the conditions for the protection of life and property under which the well should be fractured to overcome such objections.

09/08/2023



3-FRAC

Wet-3-FRAC

E-8

(The next paragraph is to be completed only in Department's copy)

Copies of this notice and the enclosed plat were mailed by registered mail, or delivered to the above-named coal operators or coal owners at their above-shown respective address _____ day _____ before, or on the same day with the mailing or delivery of this copy to the Department of Mines at Charleston, West Virginia.

PROVIDED FURTHER if no such objections be filed or be found by the Department of Mines, within said period of ten days from the receipt of said notice and plat by the Department of Mines, and/or prior written consent has been given by the coal operator and received by the Department, to said proposed fracturing, the Department shall forthwith issue to the well operator a fracturing permit reciting the filing of such plat, that no objections have been made by the coal operators to the location, or found thereto by the Department, and that the same is approved and the well operator authorized to proceed to fracture such well.

Very truly yours,

BISSETT CONSTRUCTION CO.
BOX 71, NEW FREEPORT, PA.

Well Operator

Charles C. Bissett


Street

Address
of
Well Operator

City or Town

State

Permit Number



09/08/2023

E-9



State of West Virginia

Department of Mines
Oil and Gas Division

Charleston 25311

July 13, 1979

ROBERT L. DODD - P. E.
Administrator

WALTER N. MILLER
DIRECTOR

Bissett Construction Company
Box 71
New Freeport, Pa. 15352
Attn: Charles C. Bissett

Gentlemen:

Please be advised that we have made the following changes in our drilling files. In all future correspondence regarding the permit (s) listed below, please use the new assigned number:

<u>ORIGINAL NUMBER</u>	<u>NEW NUMBER</u>	<u>FARM NAME</u>	<u>WELL NO:</u>	<u>DISTRICT</u>
WET-3-FRAC.	103-1163	Susan Shriver	1169	Church

These changes have been made due to the department changing to computer. If you have any questions, please feel free to write or call.

Very truly yours,

Robert L. Dodd, Administrator
Office of Oil and Gas

RLD/chm

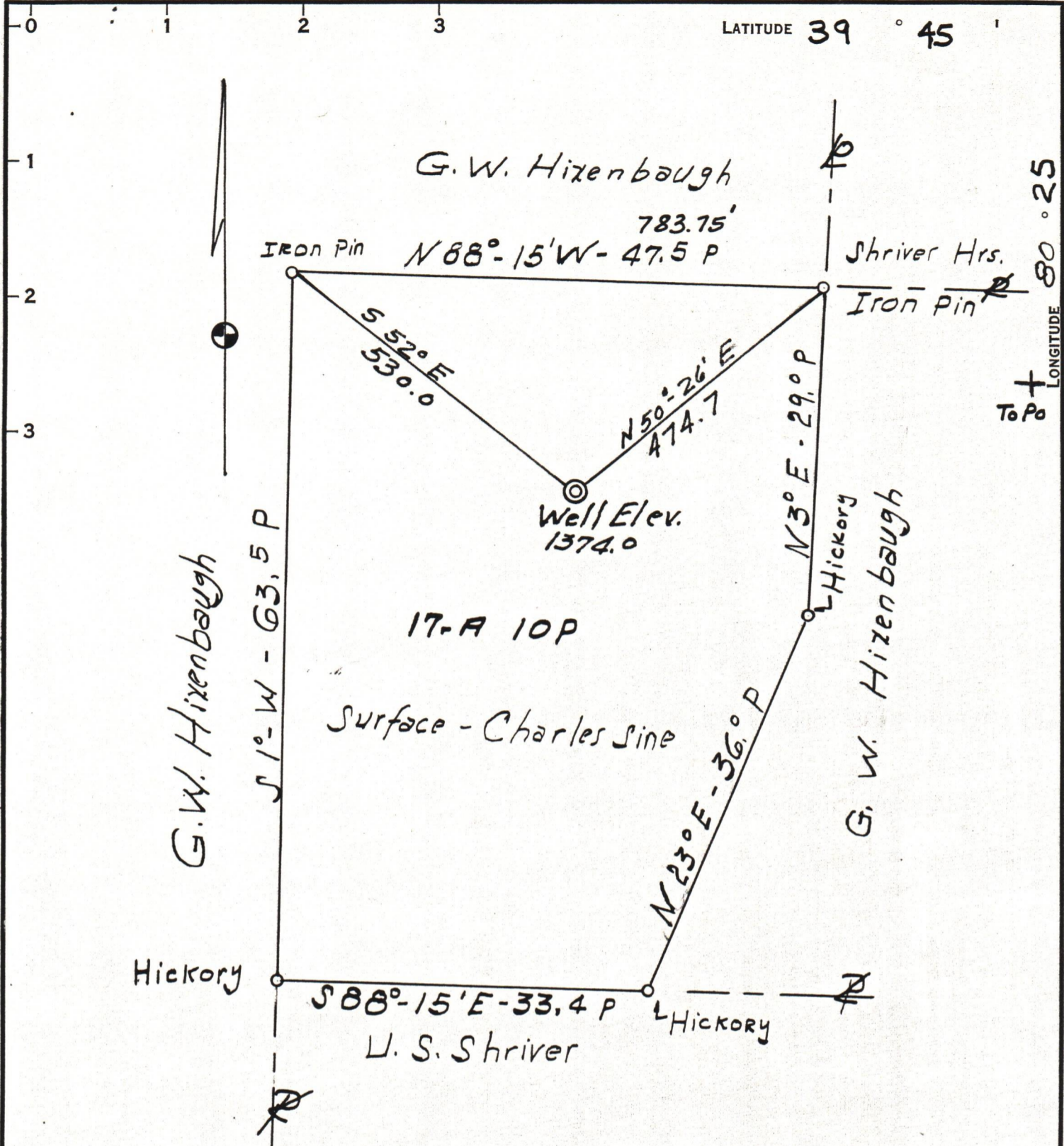
09/08/2023

cc: Mr. T. Huzzey - Mr. David Gillespie - District Inspector - File

8-22-66 - W

LATITUDE 39 ° 45

LONGITUDE 80 ° 25
+ To Po



17-A 10P

Surface - Charles sine

Royalty - Shriver's Heirs
Artie Kern, Agent
RD #2
Waynesburg, Pa.

COAL OWNED BY T.L. Rogerson, Moundsville, W. Va.

- NEW LOCATION
- RECONDITION
- DRILL DEEPER
- ABANDONMENT

"I, the undersigned, hereby certify that this map is correct to the best of my knowledge and belief and shows all the information required by paragraph 6 of the rules and regulations of the oil and gas section of the mining laws of West Virginia."

Minimum degree of accuracy is one part in 200

Signed A.T. Grigschaw WVA 4641

COMPANY Bissett Const. Co.
 ADDRESS New Freeport, Pa.
 FARM Susanna Shriver
 MAP - ACRES 17A 10P LEASE NO. -
 WELL (FARM) NO. - SERIAL NO. 1169
 ELEVATION (SPIRIT LEVEL) 1374.0
 QUADRANGLE MANNINGTON
 COUNTY Wetzel DISTRICT CHURCH
 POINT OF PROVEN ELEVATION Hixenbaugh #3 1420.0

FILE NO. FBK A Pg 45 DRAWING NO. -
 DATE 9-26-65 SCALE 1" = 200'

STATE OF WEST VIRGINIA
 DEPARTMENT OF MINES
 OIL AND GAS DIVISION
 CHARLESTON 09/08/2023
 WELL LOCATION MAP Trans.
 FILE NO. Wet-3-Frac +0
Wet-1163 ←
 + DENOTES LOCATION OF WELL ON UNITED STATES TOPOGRAPHIC
 MAPS, SCALE 1 TO 62,500. LATITUDE AND LONGITUDE LINES
 BEING REPRESENTED BY BORDER LINES AS SHOWN.
 - DENOTES ONE INCH SPACES ON BORDER LINE OF ORIGINAL TRACING.