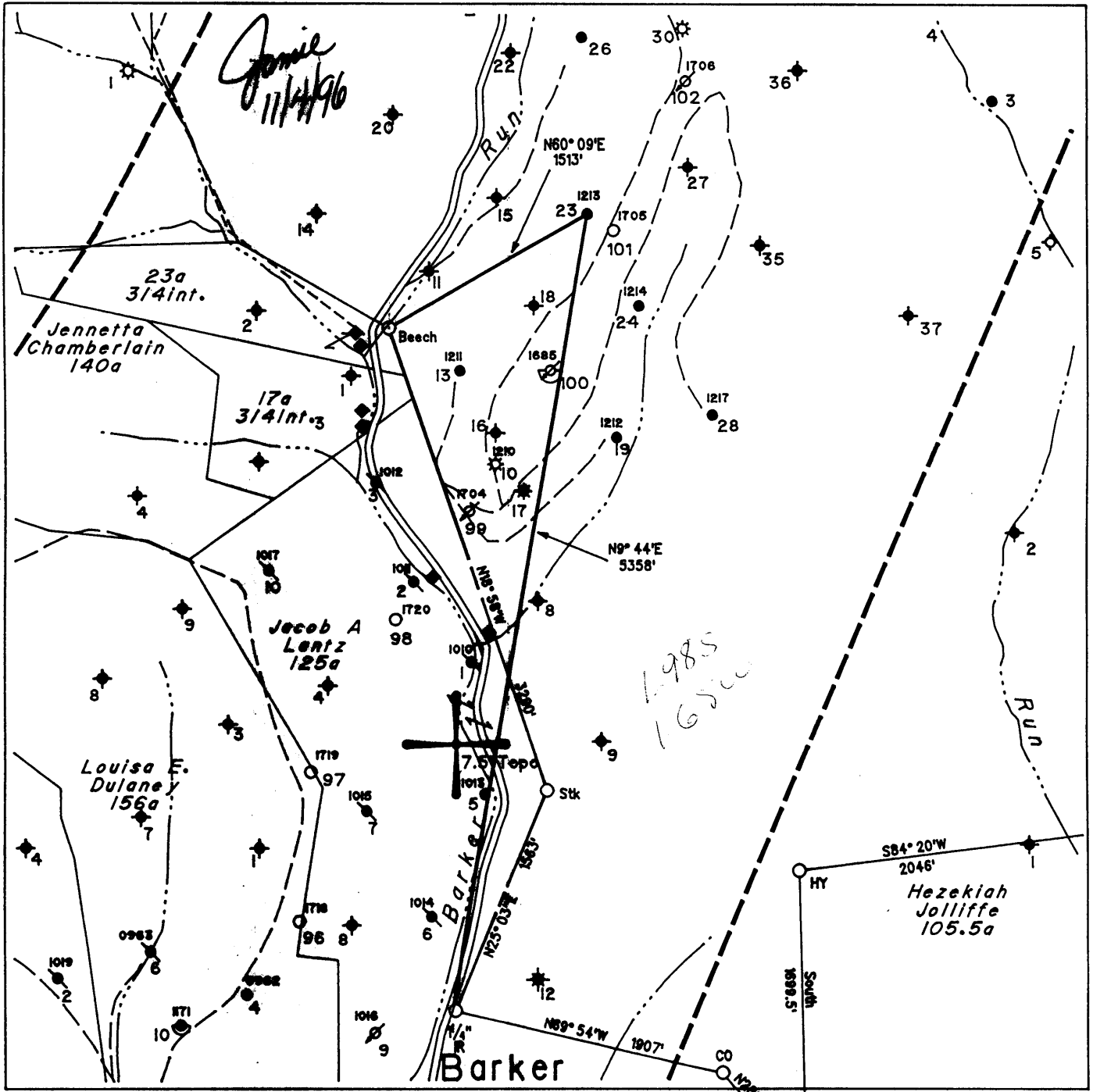


8,950'

LATITUDE 39° 37' 30"

LONGITUDE 80° 37' 30"




(H) DENOTES LOCATION OF WELL ON UNITED STATES TOPOGRAPHIC MAPS

◆ - Denotes a Water Supply Source

FILE NO. 325
 MAP NO. N68 N 11 S E W 2
 SCALE 1" = 1000'
 MINIMUM DEGREE OF ACCURACY 1 in 200
 PROVEN SOURCE OF ELEVATION USGS BM - 838'

I THE UNDERSIGNED, HEREBY CERTIFY THAT THIS PLAT IS CORRECT TO THE BEST OF MY KNOWLEDGE AND BELIEF AND SHOWS ALL THE INFORMATION REQUIRED BY LAW AND THE REGULATIONS ISSUED AND PRESCRIBED BY THE DEPARTMENT OF MINES.

(SIGNED) *Timothy P. Roush*
 TIMOTHY P. ROUSH PS 793



STATE OF WEST VIRGINIA
 DIVISION OF ENERGY
 OIL AND GAS SECTION



DATE October 28, 19 96
 FARM L.S. Hoyt NO. 23
 API WELL NO. 47-103-01213P

WELL TYPE: OIL GAS LIQUID INJECTION WASTE DISPOSAL
 (IF "GAS") PRODUCTION STORAGE DEEP SHALLOW
 LOCATION: ELEVATION 1185' WATERSHED Barker Run
 DISTRICT Grant COUNTY Wetzel
 QUADRANGLE Pine Grove

SURFACE OWNER Dallison Lumber Inc. ACREAGE 2099.3 Ac.
 OIL & GAS ROYALTY OWNER The Hoyt Foundation LEASE ACREAGE 2100 Ac.
 LEASE NO. 99191-00

PROPOSED WORK: DRILL CONVERT DRILL DEEPER REDRILL FRACTURE OR STIMULATE PLUG OFF OLD FORMATION PERFORATE NEW FORMATION OTHER PHYSICAL CHANGE IN WELL (SPECIFY) Plugging existing well drilled in 1901

PLUG AND ABANDON CLEAN OUT AND REPLUG
 TARGET FORMATION Gordon ESTIMATED DEPTH 3067'
 WELL OPERATOR Pennzoil Products Company DESIGNATED AGENT Philip S. Ondrusek
 ADDRESS P. O. Box 5519 ADDRESS P. O. Box 5519
Vienna, W.Va. 26105 Vienna, W.Va. 26105

NOV 8 1996

FORM IV-6

STATE OF WEST VIRGINIA
DIVISION OF ENVIRONMENTAL PROTECTION
SECTION OF OIL AND GAS

AFFIDAVIT OF PLUGGING AND FILLING WELL

AFFIDAVIT SHOULD BE IN TRIPLICATE, one copy mailed to the Division, one copy to be retained by the Well Operator and the third copy (and extra copies if required) should be mailed to each coal operator at their respective addresses.

Farm name: DALLISON LUMBER COMPANY Operator Well No.: L.S. HOYT #23

LOCATION: Elevation: 1,185.00 Quadrangle: PINE GROVE
District: CLAY County: WETZEL
Latitude: 10400 Feet South of 39 Deg. 37 Min. 30 Sec.
Longitude 8950 Feet West of 80 Deg. 37 Min. 30 Sec.

Well Type: OIL X GAS _____

Company: Pennzoil Products Company
P. O. Box 5519
Vienna, WV 26105-5519

Coal Operator DUPECK Inc.
or Owner 6451 Pleasant St.
Library, PA 15129

Agent: P. S. Ondrusek

Coal Operator _____
or Owner _____

Permit Issued: 11/06/96

AFFIDAVIT

STATE OF WEST VIRGINIA,
County of Wood ss:

Randal Mick

and LeRoy Snodgrass

being first duly sworn according to law depose and say that they are experienced in the work of plugging and filling oil and gas wells and were employed by the above named well operator, and participated in the work of plugging and filling the above well, and Randal Mick Oil and Gas Inspector representing the Director, say that said work was commenced on the 31st day of December, 1996, and that the well was plugged and filled in the following manner:

RECEIVED
Office of Oil & Gas
Permitting
FEB 04 1997

TYPE	FROM	TO	PIPE REMOVED	LEFT
Gel between plugs				
40 sks. cement	2800'	2580'	6-5/8" csg. 350'	2015'
20 sks. cement	2415'	2315'	Ripped 6-5/8" csg. from	
20 sks. cement	1500'	1400'	1060' to 960'	
50 sks. cement	1060'	960'		
70 sks. cement	400'	300'		
96 sks. cement	100'	Surface		

Description of monument: 1 jt. of 7" csg. extending 30" above surface and that the work of plugging and filling said well was completed on the 16th day of January, 1997.


And further deponents saith not.

Sworn and subscribe before me this 29th day of January, 1997
My commission expires: August 7, 2006

Randal Mick

LeRoy Snodgrass

Diane E. Bosley
Notary Public



Oil and Gas Inspector: _____

FEB 07 1997