

BLANKET BOND



1) Date: October 19, 1982
2) Operator's Well No. Morgan 146-1
3) API Well No. 47 103 1268
State County Permit

DRILLING CONTRACTOR:

THE COASTAL CORPORATION
3501 Emerson Ave., #4B
Parkersburg, WV 26104

STATE OF WEST VIRGINIA
DEPARTMENT OF MINES, OIL AND GAS DIVISION

OIL AND GAS WELL PERMIT APPLICATION

- 4) WELL TYPE: A Oil XX / Gas XX /
B (If "Gas", Production XX / Underground storage / Deep / Shallow)
- 5) LOCATION: Elevation: 691.3 Watershed: Fishing Creek
District: Green County: Wetzel Quadrangle: Porters Falls
- 6) WELL OPERATOR The Coastal Corporation 11) DESIGNATED AGENT William E. Carpenter
Address 3501 Emerson Ave., #4B Address 3501 Emerson Ave., #4B
Parkersburg, WV 26104 Parkersburg, WV 26104
- 7) OIL & GAS ROYALTY OWNER P. M. & Betty Yoho 12) COAL OPERATOR NONE
Address & Morgan Heirs Address
Clark Street, New Martinsville, WV
- 8) SURFACE OWNER P. M. & Betty Yoho 13) COAL OWNER(S) WITH DECLARATION ON RECORD:
Address Clark Street Name None
New Martinsville, WV Address
- 9) FIELD SALE (IF MADE) TO: Name
Address Address
- 10) OIL & GAS INSPECTOR TO BE NOTIFIED Name Robert A. Lowther
Address General Delivery Address
Middlebourne, WV 26149 Address
- 14) COAL LESSEE WITH DECLARATION ON RECORD:
Name None Address
- 15) PROPOSED WORK: Drill XX / Drill deeper / Redrill / Fracture or stimulate
Plug off old formation / Perforate new formation
Other physical change in well (specify)
- 16) GEOLOGICAL TARGET FORMATION, Speechley and Balltown
- 17) Estimated depth of completed well, 4000 feet
- 18) Approximate water strata depths: Fresh, 60 feet; salt, 500 feet.
- 19) Approximate coal seam depths: 600 feet Is coal being mined in the area? Yes / No XX

RECEIVED
OCT 21 1982
OIL & GAS DIVISION
DEPT. OF MINES

20) CASING AND TUBING PROGRAM

CASING OR TUBING TYPE	SPECIFICATIONS					FOOTAGE INTERVALS		CEMENT FILL-UP OR SACKS (Cubic feet)	PACKERS
	Size	Grade	Weight per ft.	New	Used	For drilling	Left in well		
Conductor	11 3/4	NEW	25#	X		30'		surface	Kinds
Fresh water									
Coal									Sizes
Intermediate	8 5/8	ERW	20#	X		900'	900'	surface	
Production	4 1/2	ERW	9.50#	X		4000'	4000'	320 sacks	Depths set
Tubing									
Liners									Perforations: Top Bottom

21) EXTRACTION RIGHTS

Check and provide one of the following:

- Included is the lease or leases or other continuing contract or contracts by which I hold the right to extract oil or gas.
 The requirement of Code 22-4-1-(c) (1) through (4). (See reverse side for specifics.)

22) ROYALTY PROVISIONS

Is the right to extract, produce or market the oil or gas based upon a lease or other continuing contract or contracts providing for flat well royalty or any similar provision for compensation to the owner of the oil or gas in place which is not inherently related to the volume of oil or gas so extracted, produced or marketed? Yes No

If the answer above is No, nothing additional is needed. If the answer is Yes, you may use Affidavit Form IV-60.

23) Required Copies (See reverse side.)

24) Copies of this Permit Application and the enclosed plat and reclamation plan have been mailed by registered mail or delivered by hand to the above named coal operator, coal owner(s), and coal lessee on or before the day of the mailing or delivery of this Permit Application to the Department of Mines at Charleston, West Virginia.

Notary: Sharon Dupuy
My Commission Expires Sept 19, 1990

Signed: W. E. Carpenter
Its: PRESIDENT

OFFICE USE ONLY

DRILLING PERMIT

Permit number 47-103-1268

October 20, 1982
Date 09/08/2023

This permit covering the well operator and well location shown below is evidence of permission granted to drill in accordance with the pertinent legal requirements subject to the conditions contained herein and on the reverse hereof. **Notification must be given to the District Oil and Gas Inspector. (Refer to No. 10) Prior to the construction of roads, locations and pits for any permitted work.** In addition, the well operator or his contractor shall notify the proper district oil and gas inspector 24 hours before actual permitted work has commenced.)

Permit expires June 29, 1983 unless drilling is commenced prior to that date and prosecuted with due diligence.

Bond: <u>BLANKET</u>	Agent: <u>OK</u>	Plat: <u>M.J.</u>	Casing: <u>M.J.</u>	Fee: <u>308</u>
----------------------	------------------	-------------------	---------------------	-----------------

Fred Burdette
Administrator, Office of Oil and Gas

Line Item Explanation

- 1) Date of Application
- 2) Your well name and number
- 3) To be filled out by office of oil & gas
- 4A) "Oil" means natural crude oil or petroleum and other hydrocarbons, regardless of gravity, which are produced at the well in liquid form by ordinary production methods and which are not the result of condensation of gas after it leaves underground reservoirs: "Gas" means all natural gas and all other fluid hydrocarbons not defined as oil.
- 4B) "Shallow well" means any well drilled and completed in a formation above the top of the uppermost member of the "Onondaga Group" or a depth less than six thousand feet, whichever is shallower.
"Deep well" means any well drilled and completed in a formation at or below the top of the uppermost member of the "Onondaga Group" or at a depth less than six thousand feet, whatever is shallower.
- 5) Where well is located
- 6) Before a permit can be issued in a corporation, company partnership, or fictitious name, the name must be registered with the Secretary of State Office
- 7) Use separate sheet if necessary
- 8) Present surface owner at time application is filed.
- 9) Optional
- 11) See Reg. 7.01 relating to code §22-4-1k
- 12) "Coal Operator" means any persons, firm, partnership, partnership association or corporation that proposes to or does operate a coal mine. See Note 24
- 13 & 14) As per §22-4-20; See Note 24
- 15) Work that will be attempted—A separate Form IV-2 shall not be required for fracturing or stimulating a well where fracturing or stimulating is to be part of the work for which a permit is sought and is noted as such on the Form IV-2 filed in connection therewith.
- 16) Anticipated formation for which well will be completed
- 17) Self explanatory
- 18) Depth to deepest freshwater, and shallowest salt water, taken from nearby wells corrected for differences in elevation
- 19) All coal seam depths
- 20) Proposed casing program and cementing refer to Code 22-4-5, 22-4-6, 22-4-7, 22-4-8, 22-4-8a Reg 9.01, 15.01, 15.02, 15.03, 15.04, 25.01, 25.02, 25.03, 25.04
- 21) Code 22-4-11(c) - In lieu of filing the lease or leases or other continuing contract or contracts, the applicant for a permit described herein may file the following:
 - (1) A brief description of the tract of land including the district and county wherein the tract is located;
 - (2) The identification of all parties to all leases or other continuing contractual agreements by which the right to extract, produce or market the oil or gas is claimed;
 - (3) The book and page number wherein each such lease or contract by which the right to extract, produce or market the oil or gas is recorded;
 - (4) A brief description of the royalty provisions of each such lease or contract.
- 22) Code 22-4-11(d) and 22-4-11(e).
- 23) Regulation 7.02 of the Department of Mines provides that the original and four copies of Form IV-2 must be filed with the Department, accompanied by (i) a plat in the form prescribed by Regulation 11, (ii) a bond in one of the forms prescribed by Regulation 12, or in lieu thereof the other security allowed by Code §22-4-2, (iii) Form IV-9, "Reclamation Plan", applicable to the reclamation required by Code §22-4-12b and Regulation 23, (iv) unless previously paid on the same well, the fee required by Code §22-4-12a, and (v) if applicable, the consent required by Code §22-4-8a from the owner of any water well or dwelling within 200 feet of the proposed well.
- 24) **The above named coal operator, coal owner(s), and coal lessee are hereby notified that any objection they wish to make or are required to make by Code §22-4-3 must be filed with the Department of Mines within fifteen (15) days after the receipt of this Application by the Department.**

The following waiver must be completed by the coal operator and by any coal owner or coal lessee who has recorded a declaration under Code 22-4-20, if the permit is to be issued within fifteen (15) days of receipt thereof.

DEPARTMENT OF MINES WAIVER

09/08/2023

The undersigned coal operator _____ / owner _____ / lessee _____ / of the coal under this well location has examined this proposed well location. If a mine map exists which covers the area of the well location, the well location has been added to the mine map. The undersigned has no objection to the work proposed to be done at this location, provided, the well operator has complied with all applicable requirements of the West Virginia Code and the governing regulations.

Date: _____, 19____

By _____

Its _____

A4

#1037



IV-9
(Rev 8-81)

DATE September 27, 1982
WELL NO. Morgan 146-1
API NO. 47 - 103 - 1268

State of West Virginia
Department of Mines
Oil and Gas Division

CONSTRUCTION AND RECLAMATION PLAN

COMPANY NAME The Coastal Corporation DESIGNATED AGENT William E. Carpenter, Jr.
Address 3501 Emerson Ave., #4B Pksg. Address 3501 Emerson Ave., #4B Pksg.
Telephone (304) 428-3471 Telephone (304) 428-3471
LANDOWNER P. M. and Betty Yoho SOIL CONS. DISTRICT Upper Ohio
Revegetation to be carried out by William E. Carpenter, Jr. (Agent)

This plan has been reviewed by Upper Ohio SCD. All corrections
and additions become a part of this plan: 10/18/82
(Date)
Kenneth R. Mason
(SCD Agent)

ACCESS ROAD		LOCATION	
Structure <u>Ditch Relief Culvert</u> (A)	Structure <u>Diversion Ditches</u> (1)	Material <u>N/A</u>	Material <u>Earthen</u>
Spacing <u>N/A</u>	Page Ref. Manual <u>1-7</u>	Page Ref. Manual <u>1-11</u>	
Structure _____ (B)	Structure _____ (2)	Material _____	
Spacing _____	Page Ref. Manual _____	Page Ref. Manual _____	
Structure _____ (C)	Structure _____ (3)	Material _____	
Spacing _____	Page Ref. Manual _____	Page Ref. Manual _____	

RECEIVED
OCT 21 1982
OIL & GAS DIVISION
DEPT. OF MINES

All structures should be inspected regularly and repaired if necessary. All commercial timber is to be cut and stacked and all brush and small timber to be cut and removed from the site before dirt work begins.

REVEGETATION

Treatment Area I		Treatment Area II	
Lime _____ Tons/acre	Lime _____ Tons/acre	or correct to pH <u>6.5</u>	or correct to pH <u>6.5</u>
Fertilizer <u>500</u> lbs/acre	Fertilizer <u>500</u> lbs/acre	(10-20-20 or equivalent)	(10-20-20 or equivalent)
Mulch <u>Hay Straw</u> 2 Tons/acre	Mulch <u>Hay & Straw</u> 2 Tons/acre	Seed* <u>KY 31 Fescue</u> 35 lbs/acre	Seed* <u>KY 31 Fescue</u> 35 lbs/acre
Seed* <u>Red Top</u> 5 lbs/acre	Seed* <u>Red Top</u> 5 lbs/acre	_____ lbs/acre	_____ lbs/acre

*Inoculate all legumes such as vetch, trefoil and clovers with the proper bacterium. Inoculate with 3X recommended amount.

PLAN PREPARED BY William E. Carpenter 09/08/2023.

NOTES: Please request landowner's cooperation to protect new seedling for one growing season. Attach separate sheets as necessary for comments.

ADDRESS 3501 Emerson Ave., #4B
Parkersburg, WV 26104
PHONE NO. (304) 428-3471

A 8

ASSIGNMENT OF OIL AND GAS LEASE

29-228-6

WHEREAS, On the 14th day of May, 1982, certain oil and gas mining leaseS was entered into by and between Ada Morgan and Carl & Elizabeth Jennings, et.al; P. M. & Betty Yoho, et. al. LessorS, and MUSTANG PETROLUUM, INC. Lessee, covering the following described land in the County of Wetzel and State of West Virginia, to-wit:

Bound on the North by lands of Grimm Heirs
Bound on the West by lands of R. Thomas and Mary Skinner
Bound on the South by lands of Harvey Crane
Bound on the East by lands of T. Starky
containing one hundred forty-six (146) acres, more or less,
Recorded in Deed Book 57A, page 98 in said County.

61A 361
62A 361
63A 393

Said leaseS being recorded in the office of the County Clerk of said County, in Book 63A Page 393 of the Clerk Records of said County, and hereby referred to for all purposes.

NOW, THEREFORE, KNOW ALL MEN BY THESE PRESENTS: That the undersigned Mustang Petroleum, Inc. for and in consideration of the sum of One Dollar, and other good and valuable considerations, cash in hand paid by Max Becker the receipt of which is hereby acknowledged, do hereby grant, sell, transfer and assign unto the said Max Becker the oil and mineral lease above mentioned, insofar as said lease covers:

The above described land.

RECEIVED
OCT 21 1982
OIL & GAS DIVISION
DEPT. OF MINES

and all personal property, machinery and equipment thereon, together with all leasehold and other rights, titles and interests in and to said land created by virtue of the leaseS aforesaid.

TO HAVE AND TO HOLD unto the said Max Becker his successors and assigns, forever, in accordance with the terms and provisions of said lease

And for the same consideration the undersigned for MUSTANG PETROLEUM, INC. and ITS heirs, successors and representatives do hereby covenant with the said assignee, its successors and assigns, that said leaseS, hereby assigned, are now in full force and effect, with all rentals and royalties payable under the same, duly paid; that the undersigned is the owner of said leaseS, rights thereunder and personal property thereon, with full right to convey the same, and that said leaseS, rights and property are now unencumbered; and to warrant and forever defend said leaseS, rights and property unto the said assignee, its successors and assigns, against all and every persons whomsoever lawfully claiming or to claim the same or any part thereof.


IN WITNESS WHEREOF, The undersigned owner and assignor has signed and dated this instrument this 14th day of May 1982.

MUSTANG PETROLEUM, INC.
Max Becker, President
Norton Schaff, Secretary

09/08/2023

ATTEST

Return to:
The Coastal Conf-
3501 Emeryson Cir. #410
W. Va. 26104




STATE OF WEST VIRGINIA
COUNTY OF WOOD

BEFORE ME, the undersigned authority in and for the State and County aforesaid, on this day personally appeared MAX BECKER, PRESIDENT, known to me to be the person whose name is subscribed to the foregoing instrument, and acknowledged to me that he executed the same for the purposes and consideration therein expressed.

Given under my hand and seal of office this 14th day of May 1982

My commission expires Sept 19, 1990
Notary Public Sharon Hussey



STATE OF _____
COUNTY OF _____

BEFORE ME, the undersigned authority in and for the State and County aforesaid, on this day personally appeared _____, known to me to be the person whose name _____ subscribed to the foregoing instrument, and acknowledged to me that _____ executed the same for the purposes and consideration therein expressed.

Given under my hand and seal of office this _____ day of _____ 19 _____

Notary Public _____

STATE OF WEST VIRGINIA
COUNTY OF WOOD

Before me, the undersigned authority, on this day personally

STATE OF WEST VIRGINIA, COUNTY OF WETZEL, TO-WIT:
OFFICE OF THE CLERK OF THE COUNTY COURT OF WETZEL COUNTY.

The foregoing paper writing was this day SEPTEMBER 1, 1982, at 9:26 A.M. presented for record in my office, and thereupon, together with the certificate thereto annexed, is admitted to record.

Teste: Pearl Jew Clerk,

County Court of Wetzel County

Chas. Printing & Binding Co., Parkersburg, W. Va.

No. 4602 County _____

Assignment of Oil and Gas Lease

CLERK COURT WETZEL COUNTY WEST VIRGINIA
From Max Becker To 029
SEP 1 9 26 AM '82

Return to

ink 04 PAGE 151

09/08/2023

ASSIGNMENT OF OIL AND GAS LEASE

29-89-16

WHEREAS, On the 12th day of June, 1981, a certain oil and gas mining lease was entered into by and between Carl and Gladys Watkins, et al

Lessor Mustang Petroleum, Inc.

Lessee covering the following described land in the County of Wetzel and State of West Virginia

Bound on the North by lands of Grimm Heirs
Bound on the West by lands of R. Thomas and Mary Skinner
Bound on the South by lands of Harvey Crane
Bound on the East by lands of T. Starky
containing one hundred forty-six (146) acres, more or less.
Recorded in Deed Book 57A, page 98 in said County.

62 A 47
61 A 321
61 A Page 672

Said lease being recorded in the office of the County Clerk of said County, in Book S 61 A Page 672 of the Clerk of Co. Court of said County, and hereby referred to for all purposes,

NOW, THEREFORE, KNOW ALL MEN BY THESE PRESENTS: That the undersigned Mustang Petroleum, Inc., for and in consideration of the sum of One Dollar, and other good and valuable considerations, cash in hand paid by Max Becker, the receipt of which is hereby acknowledged, do hereby grant, sell, transfer and assign unto the said Max Becker the oil and mineral lease above mentioned, insofar as said lease covers:

The above described land.

RECEIVED

OCT 21 1982

OIL & GAS DIVISION
DEPT. OF MINES

and all personal property, machinery and equipment thereon, together with all leasehold and other rights, titles and interests in and to said land, created by virtue of the lease aforesaid.

TO HAVE AND TO HOLD unto the said Max Becker his successors and assigns, forever, in accordance with the terms and provisions of said lease.

And for the same consideration the undersigned for MUSTANG PETROLEUM, INC. and its heirs, successors and representatives do hereby covenant with the said assignee, its successors and assigns, that said lease, hereby assigned, are now in full force and effect, with all rentals and royalties, payable under the same, duly paid; that the undersigned is the owner of said lease, rights thereunder and personal property thereon, with full right to convey the same, and that said lease, rights and property are now unencumbered; and to warrant and forever defend said lease, rights and property unto the said assignee, its successors and assigns, against all and every persons whomsoever lawfully claiming or to claim the same or any part thereof.

IN WITNESS WHEREOF, The undersigned owner and assignor has signed and sealed this instrument this 13th day of October 1981

09/08/2023

MUSTANG PETROLEUM, INC.

Max Becker, President

STATE OF Ohio

COUNTY OF Washington

BEFORE ME, the undersigned authority in and for the State and County aforesaid, on this day personally appeared May Becker, known to me to be the person whose name is subscribed to the foregoing instrument, and acknowledged to me that he executed the same for the purposes and consideration therein expressed.

Given under my hand and seal of office this 13th day of Oct 1981

Commission Expires April 17, 1985
Notary Public Marilyn S. Faig

STATE OF _____

COUNTY OF _____

BEFORE ME, the undersigned authority in and for the State and County aforesaid, on this day personally appeared _____, known to me to be the person whose name _____ subscribed to the foregoing instrument, and acknowledged to me that _____ executed the same for the purposes and consideration therein expressed.

Given under my hand and seal of office this _____ day of _____ 19 _____

Notary Public _____

STATE OF _____

COUNTY OF _____

STATE OF WEST VIRGINIA, COUNTY OF WETZEL, TO-WIT:
OFFICE OF THE CLERK OF THE COUNTY COURT OF WETZEL COUNTY.

The foregoing paper writing was this day October 16, 1981, at 4:30 P.M. presented for record in my office, and thereupon, together with the certificate thereto annexed, is admitted to record.

Teste: Paul Jew Clerk,

County Court of Wetzel County

Form 50
Globe Printing & Binding Co., Parkersburg, W. Va.
1546
No. _____
County _____

Assignment of Oil and Gas Lease

From _____ To _____
Return to _____
CLERK COUNTY COURT
WEST VIRGINIA
WETZEL COUNTY
OCT 16 4 30 PM '81

09/08/2023

BOOK PAGE 236

2.50 fr

29-15-29

THIS LEASE, Made this 12 day of June, 1981

by and between P.M. AND BETTY Yoko CLARK ST. New MARTINSVILLE, W.Va
Edith Sheeley (widow) ANSON STREET New MARTINSVILLE, W.Va
Eugene AND Mildred JENNINGS MAPLE AV. New MARTINSVILLE, W.Va
hereinafter called Lessor, party of the first part, and

Mustang Petroleum Inc.

301 Lancaster Street, Marietta, Ohio 45750

hereinafter called Lessee, party of the second part.

WITNESSETH: That the Lessor in consideration of the sum of One Dollar to him in hand by said Lessee, receipt of which is hereby acknowledged, and of the covenants and agreements herein contained the said Lessors do hereby let, lease unto the said Lessee, his heirs and assigns, for the purpose of drilling and operating for oil and gas, and of building tanks, plants, stations, and structures thereon to take care of said products, and of laying pipe lines on, over and across the leased premises hereinafter described, together with the right to use water from said premises in operation for same, except from private water supplies, and right of way for road ways over said premises.

All that certain tract of real estate situated in _____
Green _____ District, _____ (Weizel _____ County, West
Virginia, bound and described as follows:

Bound on the North by lands of _____ Grimm Heirs

Bound on the West by lands of _____ R. Thomas
Mary Skinner

Bound on the South by lands of _____ Harvey Crane

Bound on the East by lands of _____ T. Starky

RECEIVED

OCT 21 1982

OIL & GAS DIVISION
DEPT. OF MINES

containing 146 acres, more or less. Recorded in Deed Book 57A, page 98 in said county.

It is agreed that this lease shall remain in force for a term of 10 (TEN) years with a No year option from this date, and as long thereafter as oil and gas, or either of them is produced in paying quantities from said premises.

09/08/2023

In consideration of the premises the said Lessee covenants and agrees as follows:

deliver to the credit of Lessors free of costs in pipe line to which he may connect his wells the equal one-eighth (1/8) part or portion of the one-eighth (1/8) part of all oil produced and sold from the leased premises.

2. To deliver to the credit of Lessors free of costs in pipe lines to which he may connect his well, the equal one-eighth (1/8) part or their portion of the one-eighth (1/8) part of all gas produced and marketed from the leased premises, and the Lessors shall have the right to free gas from any such well or wells for heating and lighting any one (1) buildings on the property, making their own connections therefor at their own risk and expense. Lessor shall have the right to ~~500~~ MCF of gas per year, free of cost. All in excess of ~~500~~ MCF, the Lessor shall pay the Lessee the firld posted price per MCF.
3. The Lessee agrees to pay as delay rental the sum of Ten ~~five~~ dollars (10.00) per acre, payable annually, not after, a well yielding royalty to the Lessors is drilled on said premises. All payments for delay, for oil or gas produced and marketed shall be made direct to the Lessors or deposited to their credit in the bank of their choice.
4. Lessee agrees to locate all wells so as to interfere as little as possible with the cultivation portion of the farm and not drill within 200 feet of dwellings or buildings on said premises except by mutual consent.
5. In cultivated areas Lessee shall bury all pipe lines below plow depth. Lessee shall pay for damages caused by its operation to growing crops on said land. In the event Lessee cuts standing timber on said premises the Lessors shall receive one-third (1/3) of mill price said timber should bring. This includes timber destroyed or removed.
6. The completion of a gas well on the above premises shall operate to satisfy all rentals thereafter and continue this lease in full force and effect until a satisfactory market for same can be obtained within a reasonable time, not to exceed however one year
7. All roads and grounds shall be restored to its original contour and condition as existed before this lease, as well as any excavations made by Lessee to the satisfaction of both parties involved.
8. In case a gas well is drilled but is not of commercial value the Lessor is to have first right of refusal to purchase well from Lessee for their own personal reasons for a price agreeable to both parties involved.
9. Once drilling is commenced on a well, work on said well will continue diligently until well is completed.
10. Lessee shall have the right at any time to remove all machinery and fixtures placed on said premises, including the right to draw and remove casing.

11. _____

12. _____

09/08/2023
RECEIVED
OCT 21 1982

OIL & GAS DIVISION
DEPT. OF MINES

PRESS the following signatures and seals

Witness _____

Lessor Seal _____

P.M. Yoho

Witness _____

Lessor Seal _____

Betty W Yoho

Witness _____

Lessor Seal _____

Edith Sheeley

Witness _____

Lessor Seal _____

Eugene Jennings

Witness _____

Lessor Seal _____

Mildred F. Jennings

Witness _____

Lessor Seal _____

STATE OF WVa

COUNTY OF Wetzel

TO WIT:

The foregoing instrument was acknowledged before me this the

9 Day of MAY, 1981, By _____

P.M. Yoho

Given under my hand this the 9 day of May, 1981.

My Commission expires: Aug 18-1990.

Betty J. Cline
Notary Public

STATE OF WVa

COUNTY OF Wetzel

TO WIT:

The foregoing instrument was acknowledged before me this the

9 Day of MAY, 1981, By _____

Betty Yoho

Given under my hand this the 9 day of May, 1981.

My Commission expires: Aug 18-1990.

Betty J. Cline
Notary Public

STATE OF W.Va.

COUNTY OF Wetzel

TO WIT:

The foregoing instrument was acknowledged before me this the

9 Day of MAY, 1981, By _____

Edith Sheeley

Given under my hand this the 9 day of May, 1981.

My Commission expires: Aug 18-1990.

Betty J. Cline
Notary Public

09/08/2023

RECEIVED
OCT 21 1982

OIL & GAS DIVISION
DEPT. OF MINES

STATE OF W. Va.
COUNTY OF Wetzel

TO WIT:

The foregoing instrument was acknowledged before me this the

9 day of MAY, 1981, by EUGENE JENNINGS

Given under my hand this the 9 day of May, 1981

My Commission expires: Aug 18-1990

Betty J. Cline
Notary Public

STATE OF W. Va.
COUNTY OF Wetzel

TO WIT:

The foregoing instrument was acknowledged before me this the

9 day of MAY, 1981, by MILDRED JENNINGS

Given under my hand this the 9 day of May, 1981

My Commission expires: Aug 18-1990

Betty J. Cline
Notary Public

STATE OF _____
COUNTY OF _____

TO WIT:

The foregoing instrument was acknowledged before me this the

_____ day of _____, _____, by _____

Given under my hand this the _____ day of _____, _____

My Commission expires: _____

Notary Public

STATE OF _____
COUNTY OF _____

TO WIT:

The foregoing instrument was acknowledged before me this the

_____ day of _____, _____, by _____

Given under my hand this the _____ day of _____, _____

My Commission expires: _____

Notary Public

This instrument was prepared by Frank E. Pethtel.

09/08/2023
RECEIVED

STATE OF WEST VIRGINIA, COUNTY OF WETZEL, TO WIT
OFFICE OF THE CLERK OF THE COUNTY COMMISSION OF WETZEL COUNTY
The foregoing paper writing was this day MAY 11, 1981 OCT 21 1982
at 3:34 pm., presented for record in my office, and thereupon
together with this certificate thereto annexed, is admitted to record.

Tested: Paul J. [Signature] Clerk

County Court of Wetzel County

OIL & GAS DIVISION
DEPT. OF MIN

RECEIVED

OCT 21 1982

OIL & GAS DIVISION
DEPT. OF MINES

BOOK

09/08/2023

PAGE 361

646

CLERK

CLERK COUNTY COURT
WETZEL COUNTY
WEST VIRGINIA
MAY 11 3 34 PM '81

Clerk
County Court of Wetzel County

225 fr

A-10



North Towne Square / 3501 Emerson Avenue / Suite 5-B / Parkersburg, West Virginia 26104 / (304) 424-6264

October 26, 1982

Mr. Mike Lewis
State of West Virginia
Department of Oil and Gas
1615 Washington St. E.
Charleston, WV 25311

Dear Mr. Lewis:

As per your conversation with Mr. William Carpenter this date concerning permit applications on property located in Wetzel County, 146 acres more or less, please let this letter serve as written authorization for Mr. William Carpenter to obtain permits to drill on this property of which I have an assignment in the name of Max Becker.

Mr. Carpenter will be acting as the operator and driller for this property. If you have any questions, please feel free to contact me.

Sincerely,

Max Becker
President

MB:lcn

09/08/2023

B-11

STATE OF WEST VIRGINIA
DEPARTMENT OF MINES
OIL AND GAS DIVISION
FINAL INSPECTION REQUEST
INSPECTOR'S COMPLIANCE REPORT

RECEIVED
DEC 2 - 1983
OIL & GAS DIVISION
DEPT. OF MINES

Permit No. 103-1268 County Wetzel
Company Coastal Corp Farm P.M. Goho
Inspector _____ Well No. 146-1
Date _____

RULE	DESCRIPTION	IN COMPLIANCE	
		Yes	No
23.06	Notification Prior to starting Work	_____	_____
25.04	Prepared before Drilling to prevent waste	_____	_____
25.03	High-Pressure Drilling	_____	_____
16.01	Required Permits at wellsite	_____	_____
15.03	Adequate Fresh Water Casing	_____	_____
15.02	Adequate Coal Casing	_____	_____
15.01	Adequate Production Casing	_____	_____
15.04	Adequate Cement Strength	_____	_____
23.02	Maintained Access Roads	_____	_____
25.01	Necessary Equipment to prevent Waste	_____	_____
23.03	Reclaimed Drilling Site	_____	_____
23.04	Reclaimed Drilling Pits	_____	_____
23.05	No surface or underground Pollution	_____	_____
7.03	Identification Markings	_____	_____

COMMENTS: please cancel this permit as no on site work has started

I have inspected the above well and (HAVE/HAVE NOT) found it to be in compliance with all of the rules and regulations of the Office of Oil and Gas Department of Mines of the State of West Virginia.

SIGNED: R.A. Lowther
DATE: 11-29-83

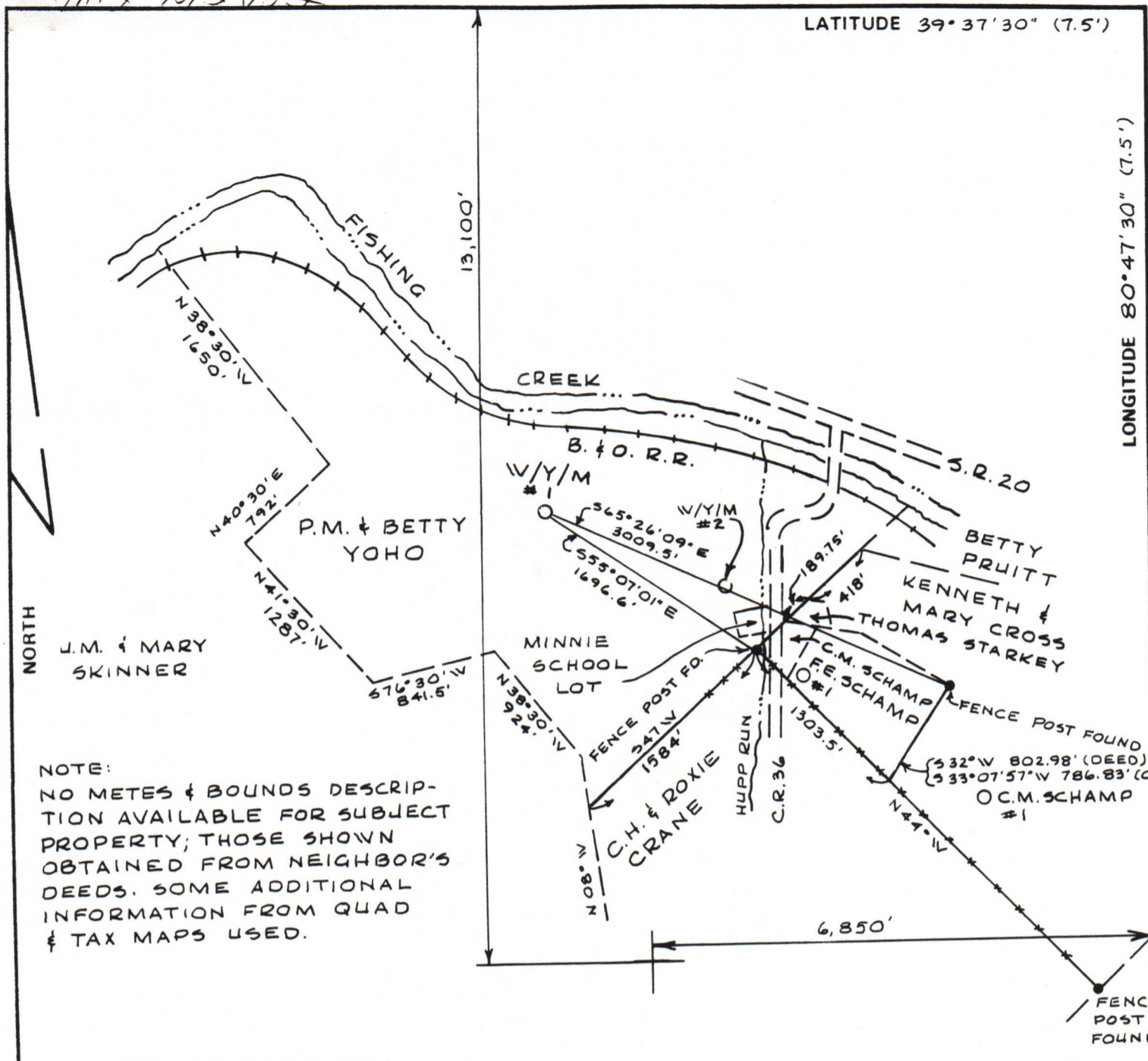
09/08/2023

RECEIVED
OIL & GAS DIVISION
DEPT. OF MINES

09/08/2023

LATITUDE 39° 37' 30" (7.5')

LONGITUDE 80° 47' 30" (7.5')



NOTE:
 NO METES & BOUNDS DESCRIPTION AVAILABLE FOR SUBJECT PROPERTY; THOSE SHOWN OBTAINED FROM NEIGHBOR'S DEEDS. SOME ADDITIONAL INFORMATION FROM QUAD & TAX MAPS USED.

OUR PROJECT NO. 82-1870

FILE NO. _____
 DRAWING NO. _____
 SCALE 1" = 1000'
 MINIMUM DEGREE OF ACCURACY 1:2500
 PROVEN SOURCE OF ELEVATION USGS BM
EL. 645.0

I THE UNDERSIGNED, HEREBY CERTIFY THAT THIS PLAT IS CORRECT TO THE BEST OF MY KNOWLEDGE AND BELIEF AND SHOWS ALL THE INFORMATION REQUIRED BY LAW AND THE REGULATIONS ISSUED AND PRESCRIBED BY THE DEPARTMENT OF MINES.
 (SIGNED) _____
 R.P.E. _____ L.L.S. _____

PLACE SEAL HERE

(+) DENOTES LOCATION OF WELL ON UNITED STATES TOPOGRAPHIC MAPS
 FORM IV-6 (8-78)



DATE JUNE 24, 1982
 OPERATOR'S WELL NO. WATKINS/
 API WELL NO. YOH/MORGAN #1-
47 - WETZEL - 1268
 STATE COUNTY PERMIT

STATE OF WEST VIRGINIA
 DEPARTMENT OF MINES
 OIL AND GAS DIVISION

CANCELLED

WELL TYPE: OIL GAS LIQUID INJECTION _____ WASTE DISPOSAL _____
 (IF "GAS,") PRODUCTION _____ STORAGE _____ DEEP _____ SHALLOW _____
 LOCATION: ELEVATION 691.3 WATER SHED FISHING CREEK
 DISTRICT GREEN COUNTY WETZEL
 QUADRANGLE PORTER'S FALLS
 SURFACE OWNER P.M. & BETTY YOH, CLARK ST., New Martinsville, WV
 OIL & GAS ROYALTY OWNER CARL & GLADYS WATKINS (MORGAN LEASE ACREAGE 146±)

PROPOSED WORK: DRILL _____ CONVERT _____ DRILL DEEPER _____ REDRILL _____ FRACTURE OR STIMULATE _____ PLUG OFF OLD FORMATION _____ PERFORATE NEW FORMATION _____ OTHER PHYSICAL CHANGE IN WELL (SPECIFY) _____
 PLUG AND ABANDON _____ CLEAN OUT AND REPLUG _____
 TARGET FORMATION GORDON SHALE ESTIMATED DEPTH 4000
 WELL OPERATOR COASTAL CORP. DESIGNATED AGENT WILLIAM E. CARPENTER
 ADDRESS 3501 EMERSON AVE., SUITE 4B ADDRESS 3501 EMERSON AVE., SUITE 4B
PARKERSBURG, W.V. PARKERSBURG, W.V.

09/08/2023



State of West Virginia
Department of Mines
Oil and Gas Division
Charleston 25305

WALTER N. MILLER
DIRECTOR

THEODORE M. STREIT
ADMINISTRATOR

December 8, 1983

Coastal Corporation
3501 Emerson Avenue, Suite 4B
Parkersburg, WV 26104

In Re: PERMIT NO: 103-1268
FARM: P. M. & Betty Yoho
WELL NO: Watkins/Yoho/Morgan 1-146
DISTRICT: Green
COUNTY Wetzel

Gentlemen:

The FINAL INSPECTION REPORT for the above described well has been received in this office. Only the column check below applies:

XXXXXX The well designated by the above permit number has been released under your Blanket Bond. (Permit Cancelled - Never Drilled.)

_____ Please return the enclosed cancelled single bond which covered the well designated by the above permit number to the surety company who executed said bond in your behalf, in order that they may give you credit on their records.

_____ Your well record was received and reclamation requirements approved. In accordance with Chapter 22, Article 4, Section 2, the above captioned well will remain under bond coverage for life of the well.

Very truly yours,

Theodore M. Streit, Administrator
Office of Oil & Gas-Dept. Mines

TMS/rl

09/08/2023