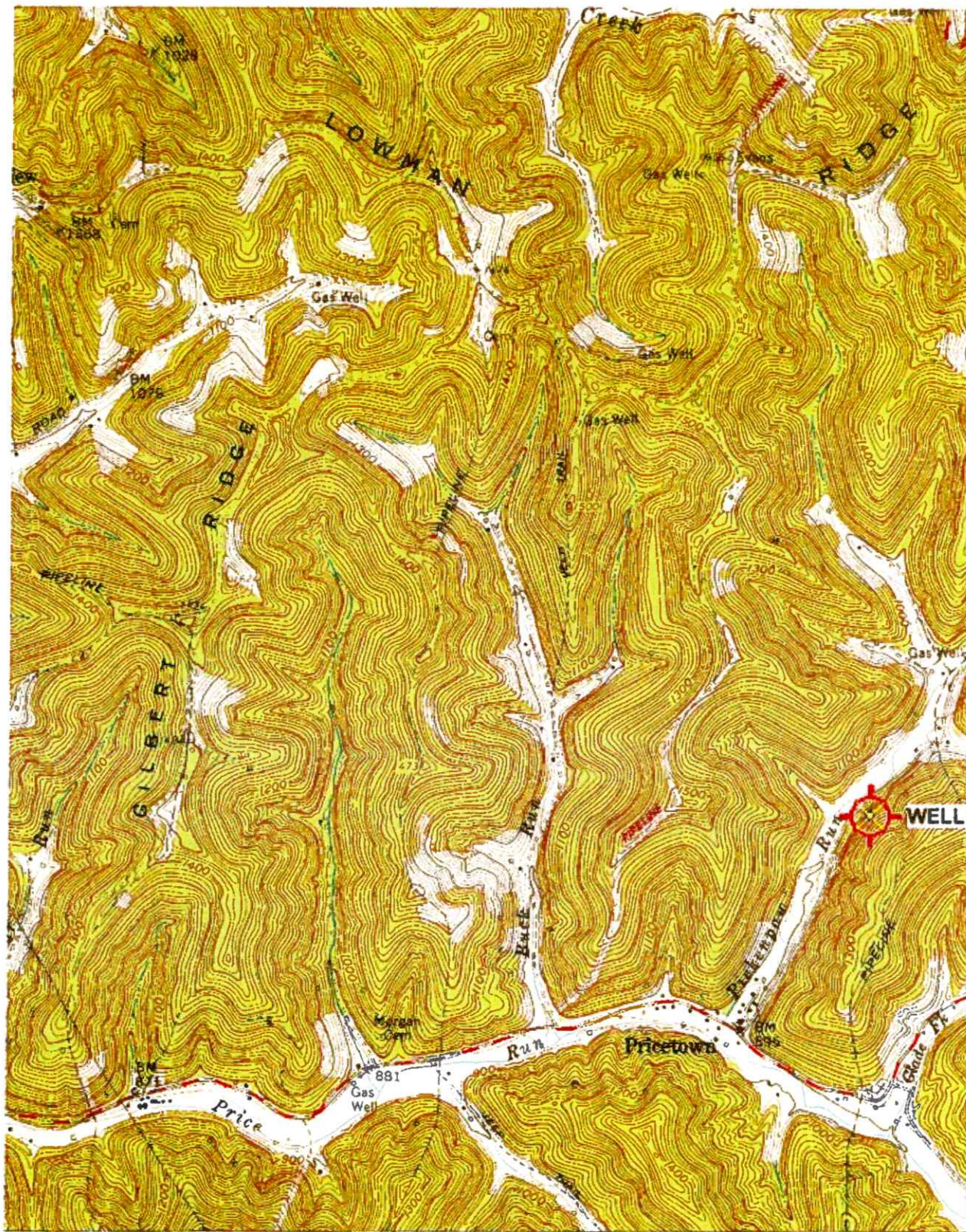


12/12/2025





4377  
32'30"

4376

4375


433000N  
39°30'

80°30'

(WALLACE)  
4092' N NW

1 MILE  
000 FEET  
7  
ETER

RECEIVED  
Office Of Oil and Gas  
NOV 10 2025



'Big Run; WV' Scale: 1" = 0.379Mi 610Mt 2,000Ft, 1 Mi = 2.640", 1 cm = 240Mt

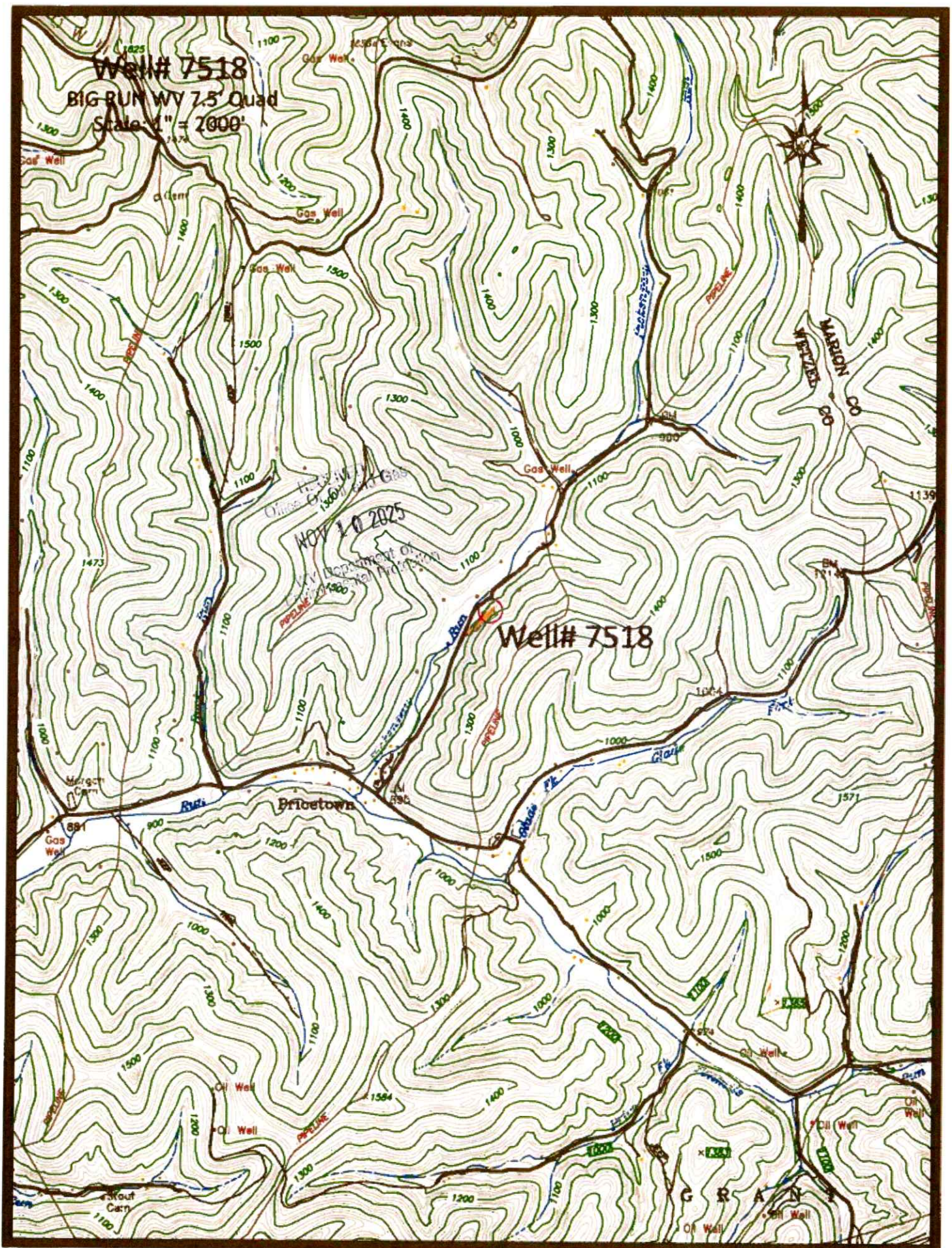
### ROAD CLASSIFICATION

Heavy-duty	—	Light duty	—
Medium duty	—	Unimproved dirt	----
Slate Route			

BIG RUN, W. VA.  
SE/4 LITTLETON 15' QUADRANGLE  
N3930—W8030/7.5

12/12/2025





Access Road

12/12/2025



Well# 7518

BIG RUN WV 7.5' Quad

Scale: 1" = 500'

Gas well

110

1100

Well# 7518

Run

RECEIVED  
Office Of Oil and Gas

10 2825

WV Department of  
Environmental Protection

1300

PIPELINE

Pickenpaw

Access Road

12/12/2025

WW-7  
8-30-06



West Virginia Department of Environmental Protection  
Office of Oil and Gas

**WELL LOCATION FORM: GPS**

API: 47-103- 01430 WELL NO.: 7518

FARM NAME: J.L. PRICE

RESPONSIBLE PARTY NAME: WEST VIRGINIA LAND RESOURCES INC.

COUNTY: WETZEL DISTRICT: GRANT

QUADRANGLE: BIG RUN W.VA

SURFACE OWNER: MATTHEW SCOTT VOSBURGH

ROYALTY OWNER: \_\_\_\_\_

UTM GPS NORTHING: 4,374,174 m

UTM GPS EASTING: 542,563 m GPS ELEVATION: 319 m

The Responsible Party named above has chosen to submit GPS coordinates in lieu of preparing a new well location plat for a plugging permit or assigned API number on the above well. The Office of Oil and Gas will not accept GPS coordinates that do not meet the following requirements:

1. Datum: NAD 1983, Zone: 17 North, Coordinate Units: meters, Altitude: height above mean sea level (MSL) – meters.
2. Accuracy to Datum – 3.05 meters
3. Data Collection Method:

Survey grade GPS X : Post Processed Differential

Real-Time Differential X

Mapping Grade GPS \_\_\_\_\_: Post Processed Differential \_\_\_\_\_

Real-Time Differential \_\_\_\_\_

4. Letter size copy of the topography map showing the well location.

I the undersigned, hereby certify this data is correct to the best of my knowledge and belief and shows all the information required by law and the regulations issued and prescribed by the Office of Oil and Gas.

Signature

Title

AUGUST 17, 2025

Date

RECEIVED  
Office of Oil and Gas  
NOV 10 2025  
West Virginia Department of  
Environmental Protection

12/12/2025