

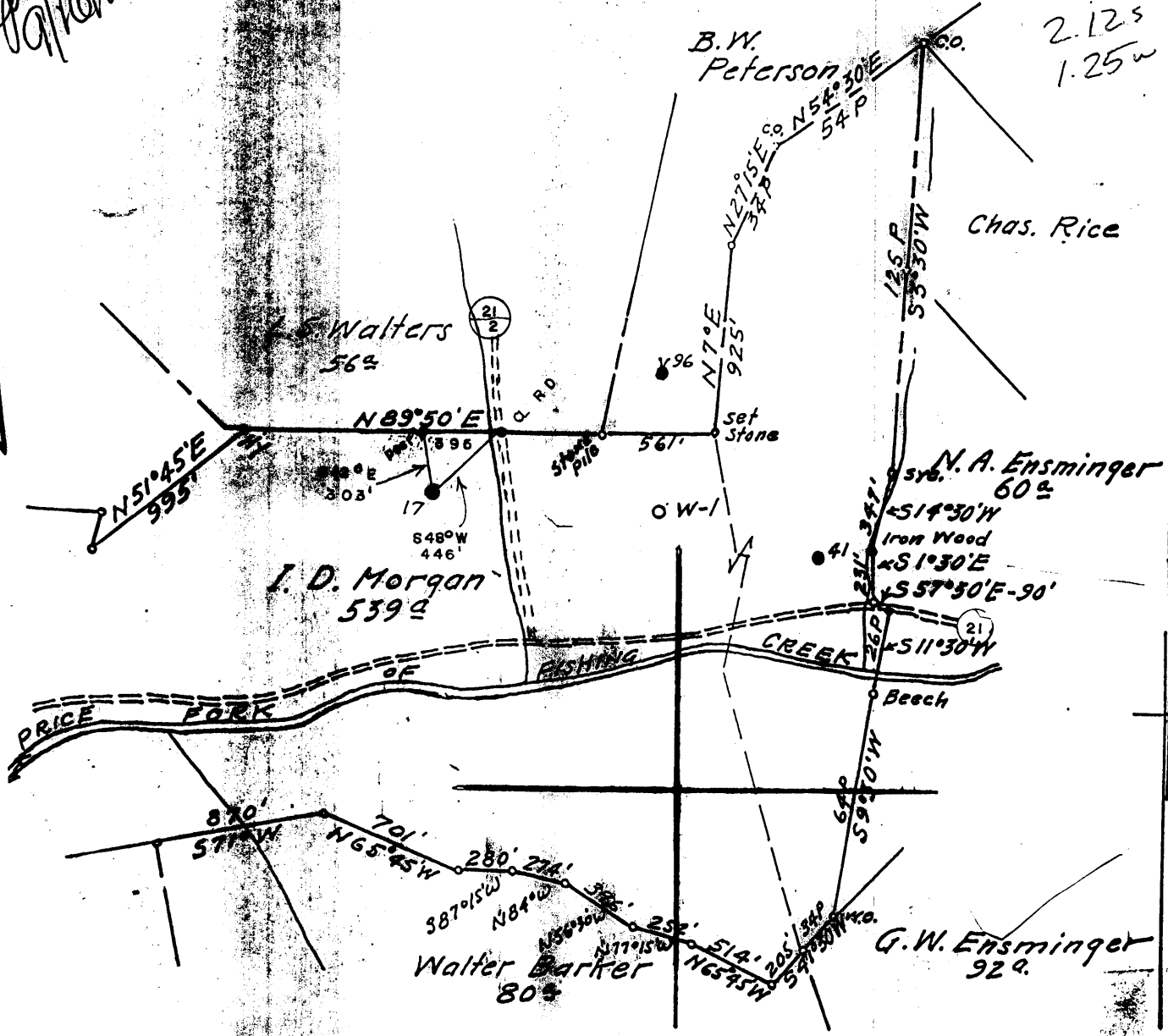
LATITUDE 39°32'30"

LONGITUDE 80°30'00"

Price Fork


2.125
1.25w

NORTH



FILE NO. _____
 MAP NO. N59 sgs. N5E6
 SCALE 1" = 800'
 MINIMUM DEGREE OF ACCURACY 1/200
 PROVEN SOURCE OF ELEVATION Pennzoil Co Records

I THE UNDERSIGNED, HEREBY CERTIFY THAT THIS PLAT IS CORRECT TO THE BEST OF MY KNOWLEDGE AND BELIEF AND SHOWS ALL THE INFORMATION REQUIRED BY LAW AND THE REGULATIONS ISSUED AND PRESCRIBED BY THE DEPARTMENT OF MINES.
 (SIGNED) Curtis A. Lucas
 Curtis A. Lucas PS 275



STATE OF WEST VIRGINIA
 DEPARTMENT OF MINES
 OIL AND GAS DIVISION

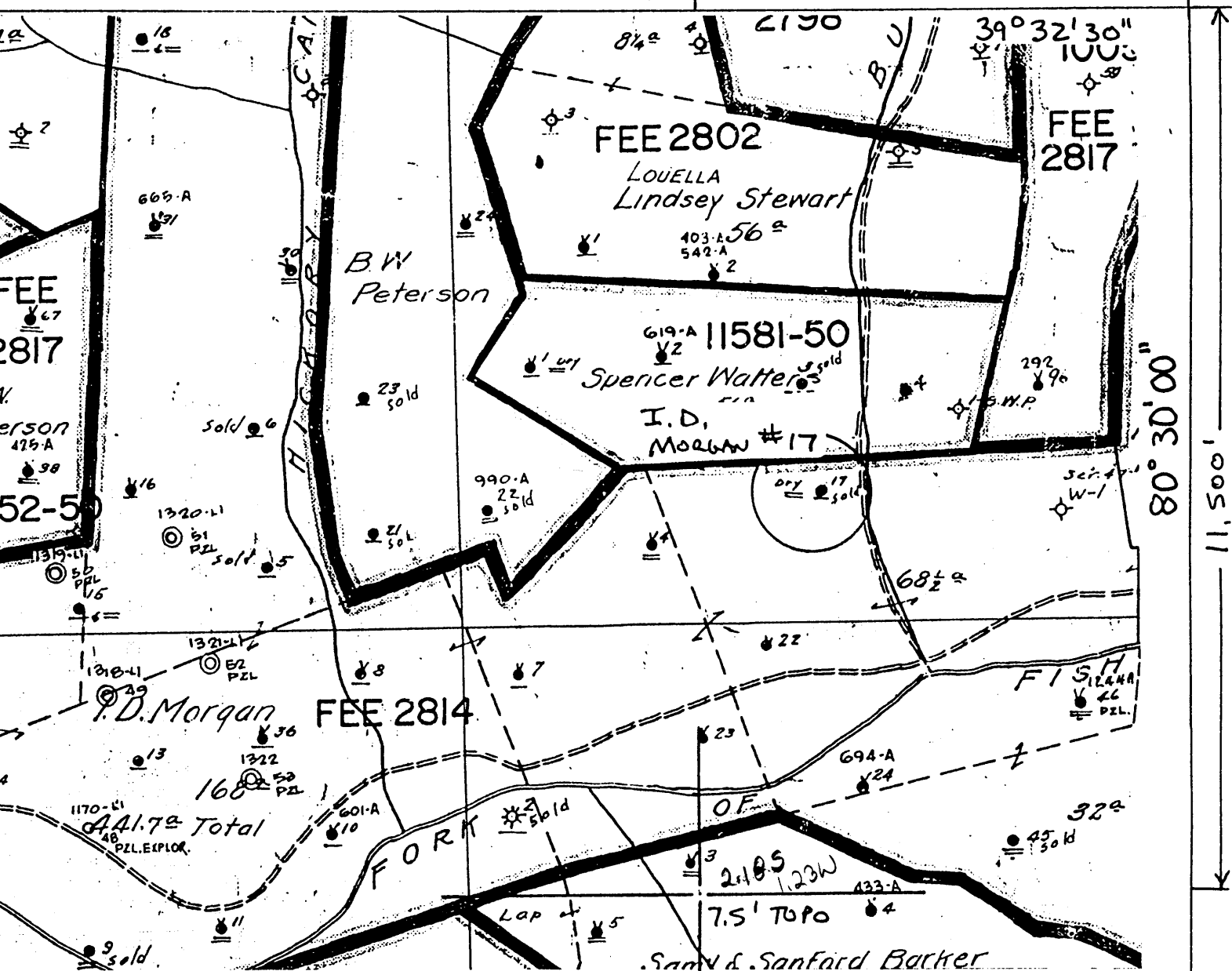


DATE April 8, 1996
 FARM I D Morgan NO. 17
 API WELL NO. 47 - 103 - 01573 P
 STATE COUNTY PERMIT

(+) DENOTES LOCATION OF WELL ON UNITED STATES TOPOGRAPHIC MAPS
 WELL TYPE: OIL GAS _____ LIQUID INJECTION _____ WASTE DISPOSAL _____
 (IF "GAS,") PRODUCTION _____ STORAGE _____ DEEP _____ SHALLOW _____
 LOCATION: ELEVATION 970 WATERSHED Price Fork of Fishing Creek
 DISTRICT Grant COUNTY Wetzel
 QUADRANGLE Big Run 7 1/2'
 SURFACE OWNER ALLEGANY COUNTRY FARMS ACREAGE 301.44
 OIL & GAS ROYALTY OWNER Joseph D. Morgan Agt. LEASE ACREAGE 539
 LEASE NO. _____
 PROPOSED WORK: DRILL CONVERT DRILL DEEPER REDRILL FRACTURE OR STIMULATE PLUG OFF OLD FORMATION PERFORATE NEW FORMATION OTHER PHYSICAL CHANGE IN WELL (SPECIFY) _____

PLUG AND ABANDON CLEAN OUT AND REPLUG _____
 TARGET FORMATION BIG INJUN ESTIMATED DEPTH 2187
 WELL OPERATOR G B HEFNER & ASSOC DESIGNATED AGENT G B HEFNER
 ADDRESS P O BOX 249 ADDRESS P O BOX 249

SEP 20 1996



I, the undersigned, Hereby certify that this plat is correct to the best of my knowledge and belief.

SIGNED *Joseph R. Reed*
 TITLE Supervisor, Surveying/Mapping

DATE November 1, 19 93
 OPERATORS WELL NO. I.D. Morgan #17
 API WELL NO. 47-103-1573-2

STATE OF WEST VIRGINIA
 DEPARTMENT OF ENERGY
 OIL AND GAS DIVISION

WELL TYPE: OIL GAS LIQUID INJECTION WASTE DISPOSAL
 if "GAS" PRODUCTION STORAGE DEEP SHALLOW

LOCATION: ELEVATION _____ WATER SHED Price Fork
 DISTRICT GRANT COUNTY WETZEL
 QUADRANGLE Big Run 254 Littleton (SE) 5.065
1.23 W = 15'

SURFACE OWNER _____ ACREAGE _____
 OIL & GAS ROYALTY OWNER _____ LEASE ACREAGE 441.7 Ac.
 LEASE NO. 12117-50

PRODUCING FORMATION Big Injun TOTAL DEPTH 2185'

WELL OPERATOR Pennzoil Products Company DESIGNATED AGENT James A. Crews
 ADDRESS P.O. Box 5519 ADDRESS P.O. Box 5519
Vienna, WV 26105 Vienna, WV 26105

18714

103-1573 N

NOV 01 93

Well Sold to J. & H. Productions 11-7-68
SOUTH PENN OIL COMPANY—COMPLETION

No. 1

SERIAL NO. _____ FARM MORGAN. I. D. I WELL NO. 17
 ELEVATION _____ N. 5 S. _____ E. _____ W. 6
 LEASE NO. 12117 ACRES 539 MAP NO. 2853
 WATERS OF Price Fork of So Fork of Fishing Creek, Buck Run
 DISTRICT Grant COUNTY Wetzel STATE W. Va.
 DRILLING COMMENCED 2/27/1897 COMPLETED 3/31/1897 DEPTH 2185

SANDS	TOP	BOTTOM	ELEV. TOP	CASING
Pg. COAL OF Big Injun	760	870		10 450
Dunkard Sand	1130	1155		81 1305
Salt Sand	1570	1700		6 5/8 2070
Big Injun Sand	2070			
1st Pay	2170			
				PACKERS AND DEPTH SET

INITIAL PROD. 275 Bbls. SAND Big Inj. DEPTH 2170
 GAS TEST _____
 SHOT 8/3/1901 QUARTS 20 .. Big Injun .. 2177
 REMARKS _____
 REPORTED BY WETZEL DISTRICT ABANDONED _____

STATE OF WEST VIRGINIA
 DIVISION OF ENVIRONMENTAL PROTECTION
 SECTION OF OIL AND GAS

AFFIDAVIT OF PLUGGING AND FILLING WELL

AFFIDAVIT SHOULD BE IN TRIPLICATE, one copy mailed to the Division, one copy to be retained by the Well Operator and the third copy (and extra copies if required) should be mailed to each coal operator at their respective addresses.

Farm name: ALLEGHENY COUNTRY FARMS Operator Well No.: I.D. MORGAN #17

LOCATION: Elevation: 970.00 Quadrangle BIG RUN
 District: GRANT County: WETZEL
 Latitude: 11200 Feet South of 39 Deg. 32 Min. 30 Sec.
 Longitude: 5700 Feet West of 80 Deg. 30 Min. 0 Sec.

Well Type: OIL X GAS

Company: G B HEFNER & ASSOC
 P O BOX 249
 BRIDGEPORT WV 26330

Coal Operator: ATLANTIC RICHFIELD COAL
 Owner: 555 17th STREET
 DENVER COL 80202

Agent: G. B. HEENER

Coal Operator or Owner: **IVED**
 Division of Environmental Protection

Permit Issued: 09/16/96

AFFIDAVIT

STATE OF WEST VIRGINIA,
 County of WETZEL

ss:

KYLE D PERKINS and WAYNE MCKINNEY being first duly sworn according to law depose and say that they are experienced in the work of plugging and filling oil and gas wells and were employed by the above named well operator, and participated in the work of plugging and filling the above well, and RANDAL MICK Oil and Gas Inspector representing the Director, say that said work was commenced on the 13th day of November, 1996, and that the well was plugged and filled in the following manner:

TYPE	FROM	TO	PIPE REMOVED	LEFT
Gel	2187	2070	5 3/16 960	1174
Cement	2070	1870	(5 5/16 collapsed @ 1018-	
Cement	960	860	found freepoint @ 960)	
Cement	800	700		
Cement	500	400	6 5/8 140	1930
Cement	140	surface	(6 5/8 perforated w/ripper @ 780, 759, 740 - 6 5/8	
6% gel placed between each cement plug			previously parted @ 140 -	
			cannot tie into lower section	

Description of monument: 1 joint 6 5/8" csg extending 30" above surface and that the work of plugging and filling said well was completed on the 6th day of December, 1996.

And further deponents saith not.

* Kyle D Perkins

* Wayne McKinney
 day of December, 1996

Sworn and subscribe before me this 6th day of
 My commission expires: June 7, 2000

Curtis A. Lucas
 Notary Public



OFFICIAL SEAL
 NOTARY PUBLIC
 STATE OF WEST VIRGINIA
 CURTIS A. LUCAS
 1604 Race Street
 Parkersburg, West Virginia 26101
 My Commission Expires June 7, 2000

Oil and Gas Inspector: _____