




Diversified Gas & Oil Corporation
100 Diversified Way
Pikeville KY, 41051

47-103-01700

Well Plugging Map

Legend

- Well
- ▨ Pits
- Pad
- ▬ Access Road
- ▬ Public Roads



Source: Esri, Maxar, Earthstar Geographics, and the GIS User Community

03/06/2026



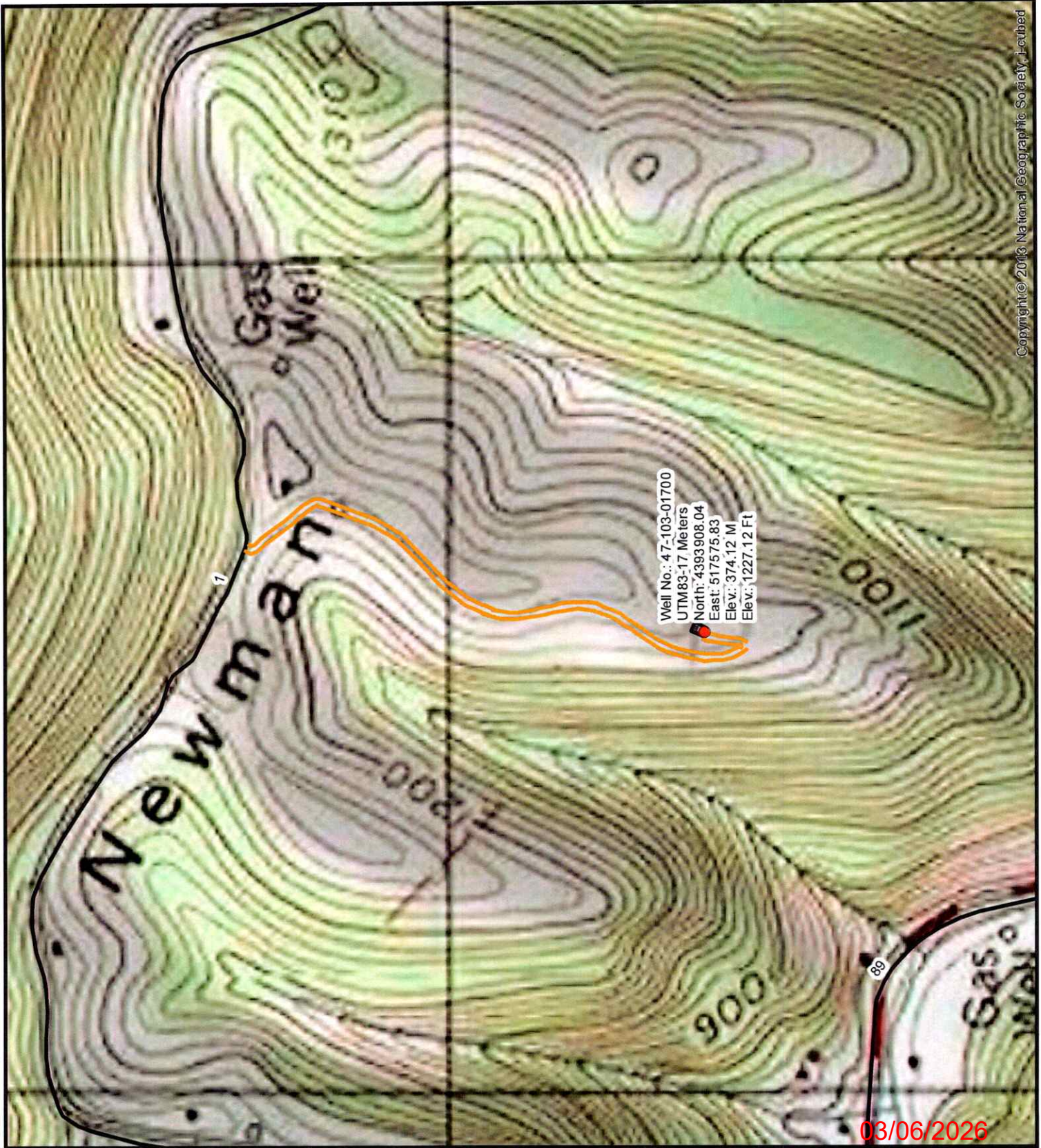
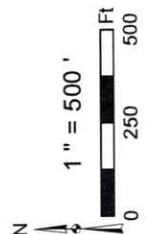
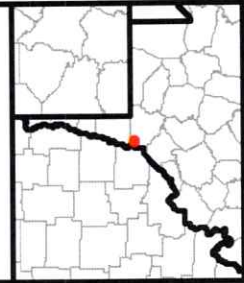
Diversified Gas & Oil Corporation
100 Diversified Way
Pikeville KY, 41051

47-103-01700

Well Plugging Map

Legend

- Well
- Pits
- Pad
- Access Road
- Public Roads



Copyright © 2013 National Geographic Society. Recubed

03/06/2026

WW-7
8-30-06



West Virginia Department of Environmental Protection
Office of Oil and Gas
WELL LOCATION FORM: GPS

API: 4710301700 WELL NO.: NEWMAN 3

FARM NAME: Clark, Phillip

RESPONSIBLE PARTY NAME: Diversified Production, LLC

COUNTY: Wetzel DISTRICT: Proctor

QUADRANGLE: New Martinsville 7.5'

SURFACE OWNER: Brian, Lyle, & Beth Ann Hayes

ROYALTY OWNER: Deborah Kinsely, Douglas Newman

UTM GPS NORTHING: 4393908.04

UTM GPS EASTING: 517575.83 GPS ELEVATION: 1227.12'

The Responsible Party named above has chosen to submit GPS coordinates in lieu of preparing a new well location plat for a plugging permit or assigned API number on the above well. The Office of Oil and Gas will not accept GPS coordinates that do not meet the following requirements:

1. Datum: NAD 1983, Zone: 17 North, Coordinate Units: meters, Altitude: height above mean sea level (MSL) – meters.
2. Accuracy to Datum – 3.05 meters
3. Data Collection Method:

Survey grade GPS ____: Post Processed Differential ____
Real-Time Differential ____

Mapping Grade GPS X: Post Processed Differential X
Real-Time Differential ____

4. **Letter size copy of the topography map showing the well location.**

I the undersigned, hereby certify this data is correct to the best of my knowledge and belief and shows all the information required by law and the regulations issued and prescribed by the Office of Oil and Gas.


Signature Title

Chris Veazey - Director of Administration

2/4/2006
Date

RECEIVED
Office of Oil and Gas
FEB 17 2006
WV Department of
Environmental Protection

03/06/2026