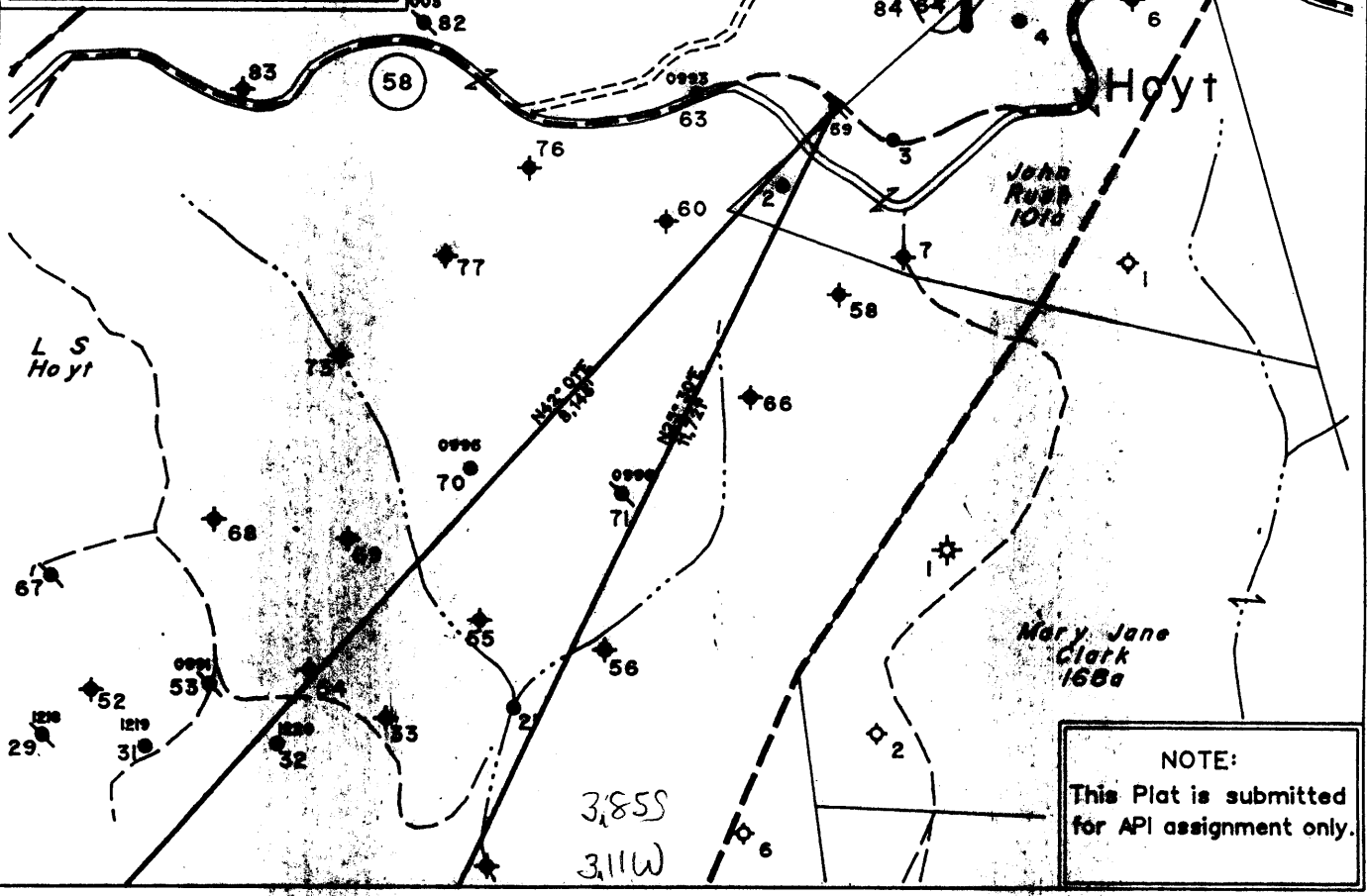
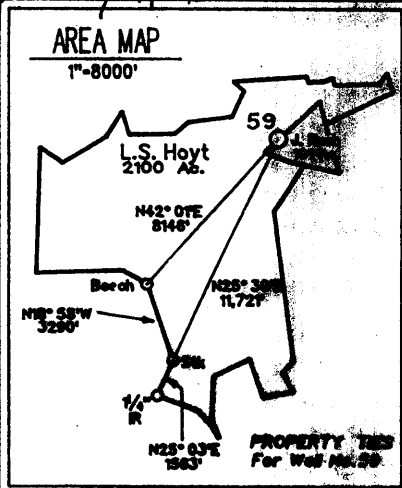


4,750'

LATITUDE 39° 37' 30"

LONGITUDE 80° 37' 30"

12/4/96




(H) DENOTES LOCATION OF WELL ON UNITED STATES TOPOGRAPHIC MAPS

FILE NO. 325
 MAP NO. N68 N 11 S E W 2
 SCALE 1" = 1000'
 MINIMUM DEGREE OF ACCURACY 1 in 200
 PROVEN SOURCE OF ELEVATION USGS BM - 838'

I THE UNDERSIGNED, HEREBY CERTIFY THAT THIS PLAT IS CORRECT TO THE BEST OF MY KNOWLEDGE AND BELIEF AND SHOWS ALL THE INFORMATION REQUIRED BY LAW AND THE REGULATIONS ISSUED AND PRESCRIBED BY THE DEPARTMENT OF MINES.

(SIGNED) [Signature]
 TIMOTHY P. ROUSH PS 793



STATE OF WEST VIRGINIA
 DIVISION OF ENERGY
 OIL AND GAS SECTION



DATE September 25, 19 96
 FARM L.S. Hoyt NO. 59
 API WELL NO. 47-103 01760-N

WELL TYPE: OIL GAS LIQUID INJECTION WASTE DISPOSAL
 (IF "GAS") PRODUCTION STORAGE DEEP SHALLOW
 LOCATION: ELEVATION 1508' WATERSHED Betsy Run
 DISTRICT Grant COUNTY Wetzel
 QUADRANGLE Pine Grove Littleton C

SURFACE OWNER Dalson Lumber Inc. ACREAGE 2099.3 Ac.
 OIL & GAS ROYALTY OWNER The Hoyt Foundation LEASE ACREAGE 2100 Ac.
 LEASE NO. 52265-50

PROPOSED WORK: DRILL CONVERT DRILL DEEPER REDRILL FRACTURE OR STIMULATE PLUG OFF OLD FORMATION PERFORATE NEW FORMATION OTHER PHYSICAL CHANGE IN WELL (SPECIFY) _____

PLUG AND ABANDON CLEAN OUT AND REPLUG
 TARGET FORMATION Gordon ESTIMATED DEPTH 3147'
 WELL OPERATOR Pennzoil Products Company DESIGNATED AGENT Philip S. Ondrusek
 ADDRESS P. O. Box 5519 ADDRESS P. O. Box 5519
Vienna, W.Va. 26105 Vienna, W.Va. 26105

FORM IV-6

WEST-1760-N

STATE OF WEST VIRGINIA
DIVISION OF ENVIRONMENTAL PROTECTION
SECTION OF OIL AND GAS

WELL REGISTER ASSIGNMENT

This API Number 47-103-01760, issued to PENNZOIL PRODUCTS COMPANY is evidence of permission to operate the well that is referenced at the location described on the attached plat, subject to the provisions of Chapters 22 and 22B of the West Virginia Code of 1931, as amended, and all rules and regulations promulgated thereunder. The name and telephone number of the Oil and Gas Inspector for this well is RANDAL MICK -
304-288-4600.

Spills or emergency discharges must be reported to 1-800-654-3312.

Failure to abide by all statutory and regulatory provisions governing all duties and operations hereunder may result in suspension or revocation of your permits and in addition may result in civil and/or criminal penalties.

The enclosed WR-35 must be completed by you and returned to this office. In addition annual production reports must be submitted on this well and failure to do so may require you to plug the well.

Theodore M. Streit
Chief

By: 

Title: _____

Operator's Well No: L.S. HOYT #59

Farm Name: DALLISON LUMBER CO,

API Well Number : 47-103-01760 N

Date Issued : 01/23/98

Wad 103 72541

Lease No. 52265

Aores 1100

Farm Name

L. S. HOYT

Well No. 59

N. 8. E. W.
Civil District Grant
County Wetzel
State W. Va.
GAS RIGHTS OWNED BY

Location Made
Rig Completed
Dr'g Commenced May 5, 1902
Dr'g Completed July 19, 1902
Dr'g Contractor Williamson & Co

Purchased From
Date Purchased
Sold To
Date Sold
Date Abandoned

103-7254
103-1760

FORMATION

CASING RECORD

Kind	Top	Bottom	Steel Line Meas.	Tests
Coal, Pgh.	1390			
Big Injun	2635	2860		
Gordon Sand	3422	3447		
1st. Pay, Oil	3430			
Total Depth	3447			

Size	Bottom Casing Steel Line	Fit in Well Tally Meas.	Pulled Tally Meas.	Cemented
10"		690	690	Date
8 1/2"		1900	100	Size Ceg.
6-5/8"		2651		Top "
				Bot. "

PACKERS AND SHOES

Kind	Size	Depth Set	Date Set

TORPEDO RECORD

Date	No. Qts.	Size Shell	Top Shot	Bottom	Remarks
8-1-1902	30	---	---		
8-15-1902	60	---	---		
9-28-1902	60	---	---		
12-4-1902	100	---	---		
5-28-1904	120	---	---		
1-4-1907	60	---	---		
6-26-1911	100	---	---		

DRILLING DEEPER

Commenced	Completed	Original Depth	Final Depth	Contractor

ABANDONMENT RECORD

Filled With	From	To	PLUG		
			Size	Kind	Depth

1947 Flange Test 5797

Initial Prod.	Sand	* At Completion	* 20 Days After
Oil	Gordon		
Gas			

APPROVED

Smithfield, W. Va.

RECEIVED
Office of Oil & Gas
UIC Section
NOV 22 1996
WV Division of
Environmental Protection

23016