




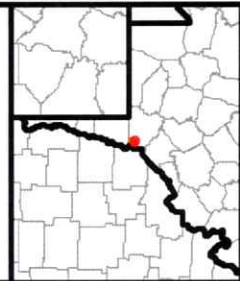
Diversified Gas & Oil Corporation
100 Diversified Way
Pikeville KY, 41051

47-103-01795

Well Plugging Map

Legend

- Well
- Pits
- Pad
- Access Road
- Public Roads



Source: Esri, Maxar, Earthstar, GeoGraphics, and the GIS User Community

03/06/2026



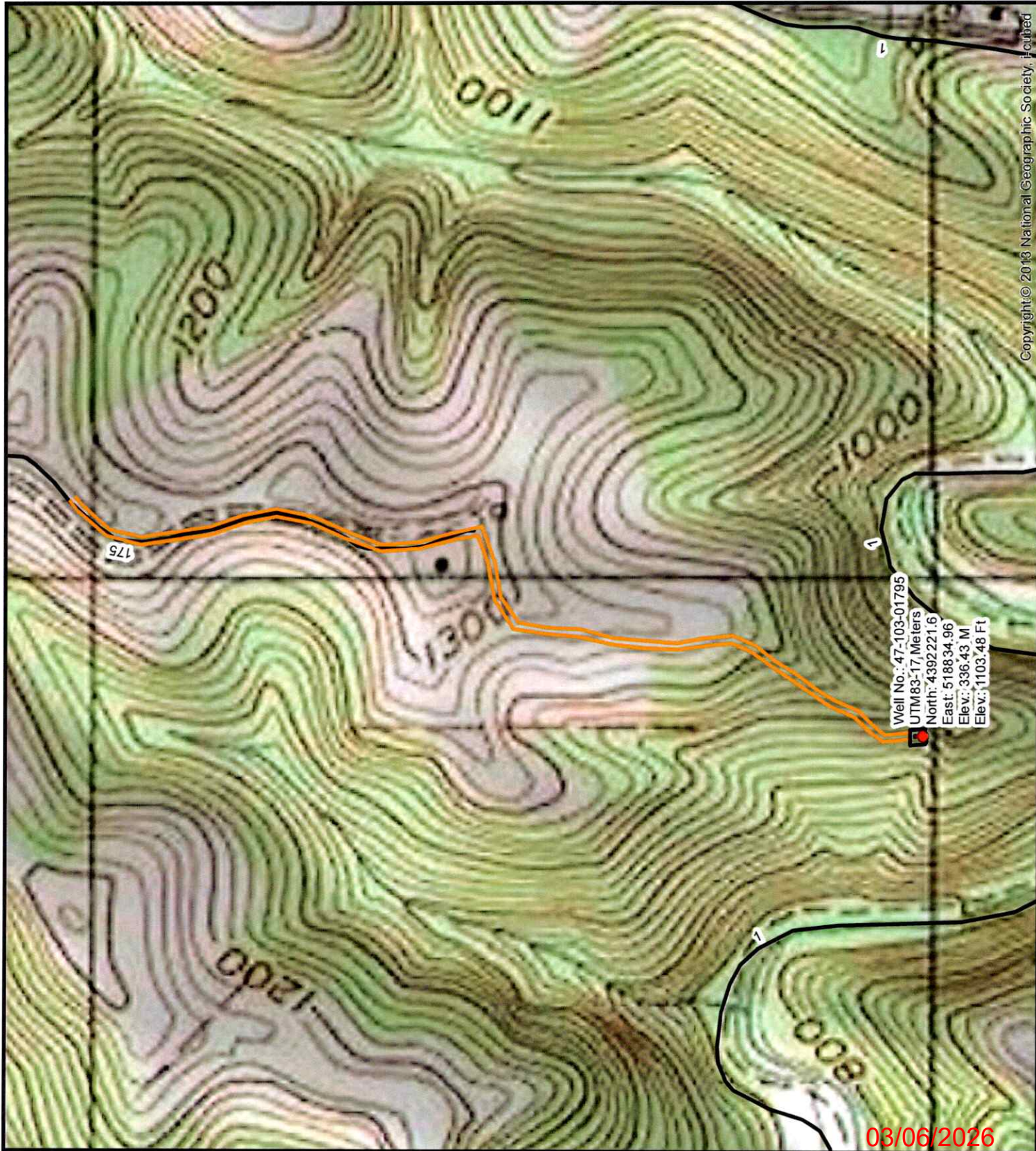

Diversified Gas & Oil
Corporation
100 Diversified Way
Pikeville KY, 41051

47-103-01795

Well Plugging Map

Legend

- Well
- Pits
- Pad
- Access Road
- Public Roads



Well No.: 47-103-01795
UTM83:17, Meters
North: 4392221.6
East: 518834.96
Elev.: 336.43 M
Elev.: 1103.48 Ft

Copyright © 2016 National Geographic Society. i-cubed

03/06/2026

WW-7
8-30-06



West Virginia Department of Environmental Protection
Office of Oil and Gas
WELL LOCATION FORM: GPS

API: 4710301795 WELL NO.: HALL OLAN 3

FARM NAME: Olan Hall

RESPONSIBLE PARTY NAME: Diversified Production, LLC

COUNTY: Wetzel DISTRICT: Proctor

QUADRANGLE: New Martinsville 7.5'

SURFACE OWNER: TH Exploration, LLC c/o EQT Production Co.

ROYALTY OWNER: Mitchell & Karen White, Diversified Production LLC, Diversified ABS LLC, Diversified ABS II, LLC, Diversified ABS III, Diversified Energy ABS V

UTM GPS NORTHING: 4392221.6

UTM GPS EASTING: 518834.96 GPS ELEVATION: 1103.48'

The Responsible Party named above has chosen to submit GPS coordinates in lieu of preparing a new well location plat for a plugging permit or assigned API number on the above well. The Office of Oil and Gas will not accept GPS coordinates that do not meet the following requirements:

RECEIVED
Office of Oil and Gas
FEB 17 2026
WV Department of
Environmental Protection

- Datum: NAD 1983, Zone: 17 North, Coordinate Units: meters, Altitude: height above mean sea level (MSL) – meters.
- Accuracy to Datum – 3.05 meters
- Data Collection Method:

Survey grade GPS _____ : Post Processed Differential _____
Real-Time Differential _____

Mapping Grade GPS X : Post Processed Differential X
Real-Time Differential _____

4. **Letter size copy of the topography map showing the well location.**

I the undersigned, hereby certify this data is correct to the best of my knowledge and belief and shows all the information required by law and the regulations issued and prescribed by the Office of Oil and Gas.

Chris Veazey
Signature

Chris Veazey - Director of Administration
Title

02/12/2026
Date

03/06/2026