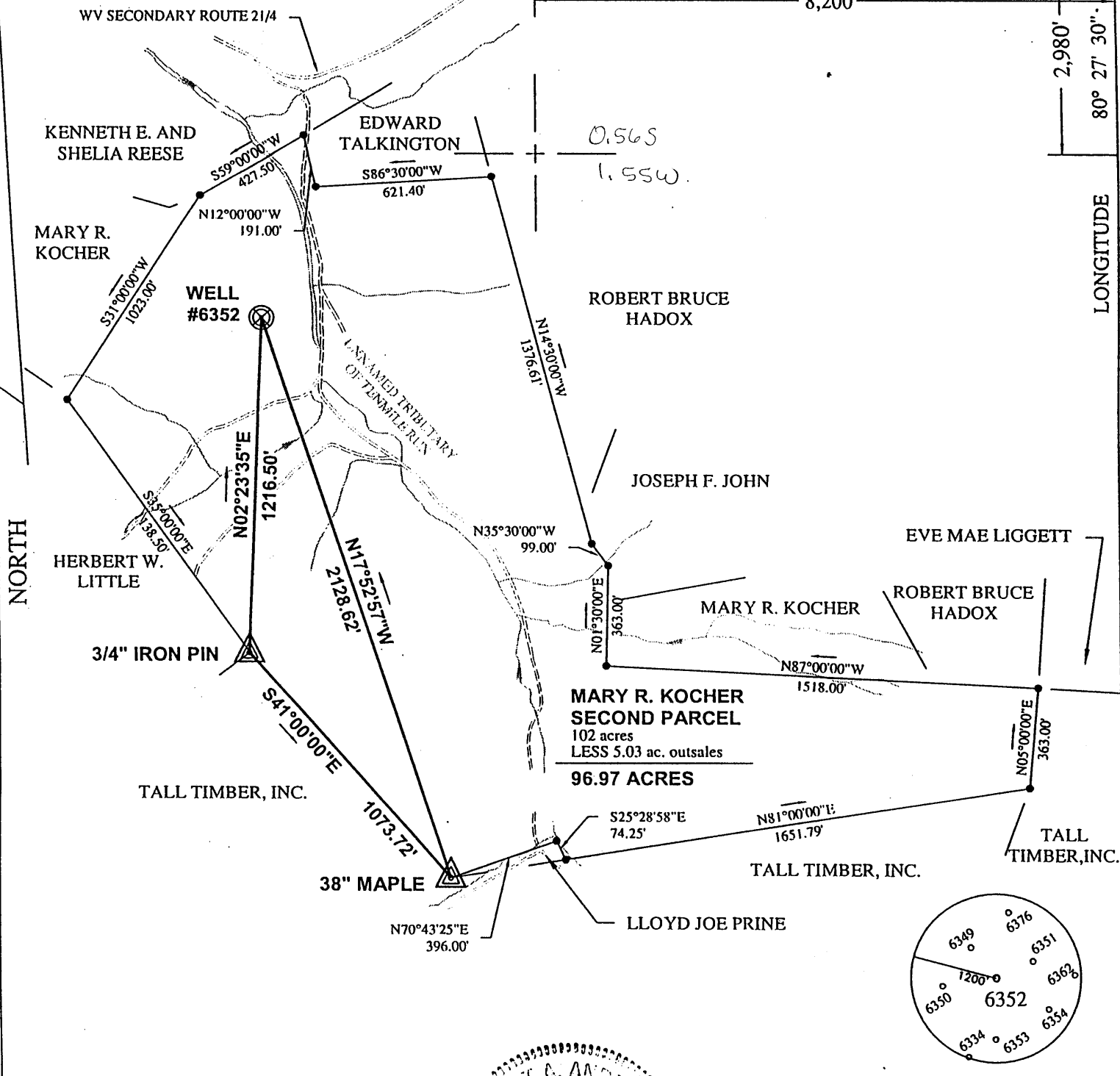


LATITUDE 39° 30' 00"

8,200'

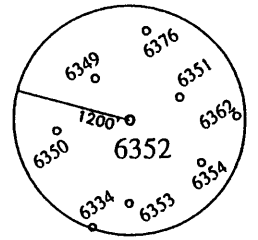

2,980'
80° 27' 30"



0.565
1.550

NORTH

LONGITUDE



I THE UNDERSIGNED, HEREBY CERTIFY THAT THIS PLAT IS CORRECT TO THE BEST OF MY KNOWLEDGE AND BELIEF AND SHOWS ALL THE INFORMATION REQUIRED BY LAW AND THE REGULATIONS ISSUED AND PRESCRIBED BY THE DEPARTMENT OF ENERGY.


P.S. 806 *Robert A. Anderson*

(+) DENOTES LOCATION OF WELL ON UNITED STATES TOPOGRAPHIC MAPS.

DATE MAY 16, 20 01
 OPERATORS WELL NO. 6352
 API WELL NO. 47 - 103 - 01848-P
 STATE COUNTY PERMIT
WV 10370706

MINIMUM DEGREE OF ACCURACY: 1/2500 FILE NO.: WELL6352.DWG
 SCALE: 1"=500'
 PROVEN SOURCE OF ELEVATION: COMPANY NETWORK TIED INTO U.S.G.S.

STATE OF WEST VIRGINIA
 DIVISION OF ENVIRONMENTAL PROTECTION
 OFFICE OF OIL AND GAS



WELL TYPE: OIL GAS LIQUID INJECTION WASTE DISPOSAL "GAS" PRODUCTION STORAGE DEEP SHALLOW

LOCATION: ELEVATION: 1075.60' WATERSHED: TENMILE RUN
 DISTRICT: GRANT COUNTY: WETZEL QUADRANGLE: WALLACE, WV 7.5'
 SURFACE OWNER: MARY R. KOCHER ACREAGE: 96.97 ±
 ROYALTY OWNER: _____ LEASE ACREAGE: _____
 PROPOSED WORK: _____ LEASE NO.: _____
 DRILL: _____ CONVERT: _____ DRILL DEEPER: _____ REDRILL: _____ FRACTURE OR STIMULATE: _____ PLUG OFF OLD: _____
 FORMATION: _____ PERFORATE NEW FORMATION: _____ PLUG AND ABANDON: CLEAN OUT AND REPLUG: _____ OTHER: _____
 PHYSICAL CHANGE IN WELL (SPECIFY): _____ TARGET FORMATION: NONE
 ESTIMATED DEPTH: JUL 06 2001

WELL OPERATOR: CONSOLIDATION COAL COMPANY DESIGNATED AGENT: ROGER E. DUCKWORTH
 ADDRESS: P.O. BOX 100 OSAGE, WV 26543 ADDRESS: P.O. BOX 100 OSAGE, WV 26543

COUNTY NAME
PERMIT