

Longitude - 80° 39'15.6"

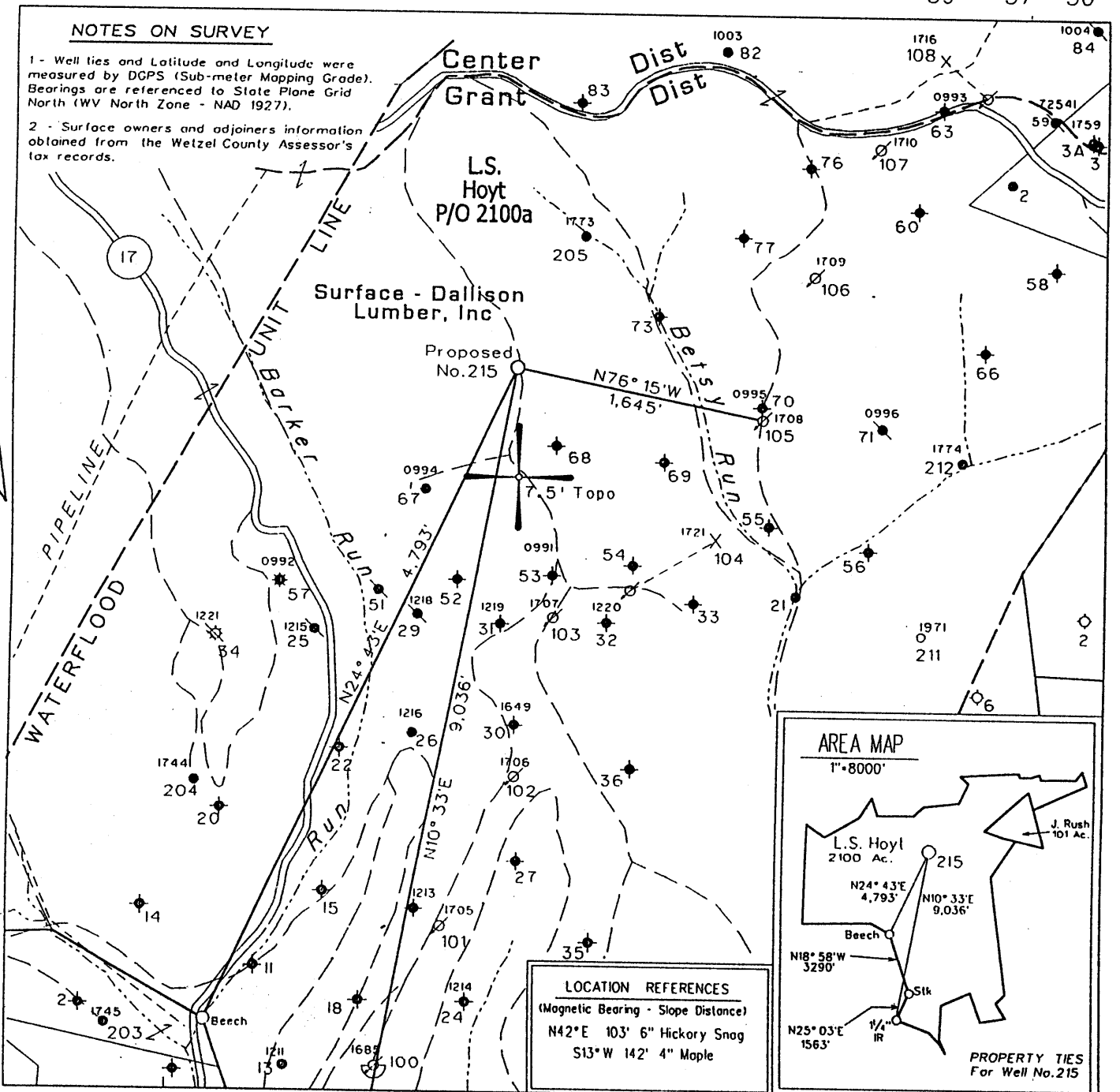
8,250'

LATITUDE 39° 37' 30"

NOTES ON SURVEY

1 - Well lies and Latitude and Longitude were measured by DGPS (Sub-meter Mapping Grade). Bearings are referenced to State Plane Grid North (WV North Zone - NAD 1927).

2 - Surface owners and adjoiners information obtained from the Wetzel County Assessor's tax records.

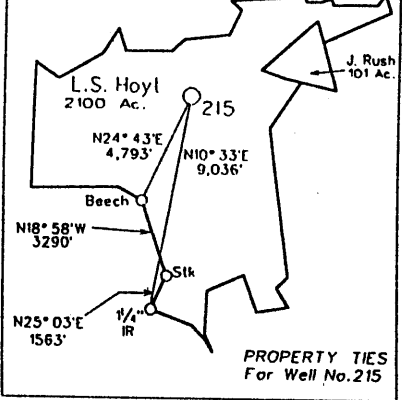


LONGITUDE 80° 37' 30"

Latitude - 39° 36' 23.4"

AREA MAP

1"=8000'



LOCATION REFERENCES  
 (Magnetic Bearing - Slope Distance)  
 N42°E 103' 6" Hickory Snag  
 S13°W 142' 4" Maple

Note: No Known Water Supply Sources Are Located Within 1000' Of Proposed Well


Denotes a Water Supply Source

Denotes location of well on United States Topographic Maps

FILE NO. 325  
 MAP NO. N68 N 11 S E W 2  
 SCALE 1" = 1000'  
 MINIMUM DEGREE OF ACCURACY 1 in 200  
 PROVEN SOURCE OF ELEVATION DGPS Survey  
 (Sub-Meter Mapping Grade)

I THE UNDERSIGNED, HEREBY CERTIFY THAT THIS PLAT IS CORRECT TO THE BEST OF MY KNOWLEDGE AND BELIEF AND SHOWS ALL THE INFORMATION REQUIRED BY LAW AND THE REGULATIONS ISSUED AND PRESCRIBED BY THE DEPARTMENT OF MINES.

(SIGNED) Timothy P. Roush  
 TIMOTHY P. ROUSH PS 793



WEST VIRGINIA  
 Division of Environmental Protection  
 Office of Oil and Gas  
 356 Hansford St.  
 Charleston, West Virginia 25301



DATE December 8, 2003  
 FARM L.S. Hoyt NO. 215  
 API WELL NO. 47-103-02021

WELL TYPE: OIL  GAS  LIQUID INJECTION  WASTE DISPOSAL   
 (IF "GAS") PRODUCTION  STORAGE  DEEP  SHALLOW  CBM   
 LOCATION: ELEVATION 1,381' WATERSHED Barker Run  
 DISTRICT Grant COUNTY Wetzel  
 QUADRANGLE Pine Grove 7.5'  
 SURFACE OWNER Dallison Lumber Inc. ACREAGE 2099.3 Ac.  
 OIL & GAS ROYALTY OWNER The Hoyt Foundation LEASE ACREAGE 2100 Ac.  
 LEASE NO. 52265-50  
 PROPOSED WORK: DRILL  CONVERT  DRILL DEEPER  REDRILL  FRACTURE OR STIMULATE  PLUG OFF OLD FORMATION  PERFORATE NEW FORMATION  OTHER PHYSICAL CHANGE IN WELL (SPECIFY) \_\_\_\_\_  
 PLUG AND ABANDON  CLEAN OUT AND REPLUG   
 TARGET FORMATION Gordon ESTIMATED DEPTH 3,450'  
 WELL OPERATOR East Resources, Inc. DESIGNATED AGENT Michael McCown  
 ADDRESS P. O. Box 5519 ADDRESS P. O. Box 5519  
Vienna, W.Va. 26105 Vienna, W.Va. 26105

WET 2021