



---

west virginia department of environmental protection

---

Office of Oil and Gas  
601 57<sup>th</sup> Street, S.E.  
Charleston, WV 25304  
(304) 926-0450  
fax: (304) 926-0452

[www.dep.wv.gov](http://www.dep.wv.gov)

## WELL WORK PERMIT

/

Re: Permit approval for

This well work permit is evidence of permission granted to perform the specified well work at the location described on the attached pages and located on the attached plat, subject to the provisions of Chapter 22 of the West Virginia Code of 1931, as amended, and all rules and regulations promulgated thereunder, and to any additional specific conditions and provisions outlined in the pages attached hereto. Notification shall be given by the operator to the Oil and Gas Inspector at least 24 hours prior to the construction of roads, locations, and/or pits for any permitted work. In addition, the well operator shall notify the same inspector 24 hours before any actual well work is commenced and prior to running and cementing casing. Spills or emergency discharges must be promptly reported by the operator to 1-800-642-3074 and to the Oil and Gas Inspector.

Please be advised that form WR-35, Well Operators Report of Well Work is to be submitted to this office within 90 days of completion of permitted well work, as should form WR-34 Discharge Monitoring Report within 30 days of discharge of pits, if applicable. Failure to abide by all statutory and regulatory provisions governing all duties and operations hereunder may result in suspension or revocation of this permit and, in addition, may result in civil and/or criminal penalties being imposed upon the operators.

Per 35 CSR 4-5.2.g this permit will expire in two (2) years from the issue date unless permitted well work is commenced. If there are any questions, please feel free to contact me at (304) 926- 0450.

Chief

A handwritten signature in blue ink, appearing to read "John P. ...", is written over the word "Chief".

Operator's Well Number:

Farm Name:

U.S. WELL NUMBER:

Date Issued:

# PERMIT CONDITIONS

**47 10 302904**

West Virginia Code § 22-6A-8(d) allows the Office of Oil and Gas to place specific conditions upon this permit. Permit conditions have the same effect as law. Failure to adhere to the specified permit conditions may result in enforcement action.

## CONDITIONS

---

1. This proposed activity may require permit coverage from the United States Army Corps of Engineers (USACE). Through this permit, you are hereby being advised to consult with USACE regarding this proposed activity.
2. If the operator encounters an unanticipated void, or an anticipated void at an unanticipated depth, the operator shall notify the inspector within 24 hours. Modifications to the casing program may be necessary to comply with W. Va. Code § 22-6A-5a (12), which requires drilling to a minimum depth of thirty feet below the bottom of the void, and installing a minimum of twenty (20) feet of casing. Under no circumstance should the operator drill more than one hundred (100) feet below the bottom of the void or install less than twenty (20) feet of casing below the bottom of the void.
3. When compacting fills, each lift before compaction shall not be more than 12 inches in height, and the moisture content of the fill material shall be within limits as determined by the Standard Proctor Density test of the actual soils used in specific engineered fill, ASTM D698, Standard Test Method for Laboratory Compaction Characteristics of Soil Using Standard Effort, to achieve 95 % compaction of the optimum density. Each lift shall be tested for compaction, with a minimum of two tests per lift per acre of fill. All test results shall be maintained on site and available for review.
4. Operator shall install signage per § 22-6A-8g (6) (B) at all source water locations included in their approved water management plan within 24 hours of water management plan activation.
5. Oil and gas water supply wells will be registered with the Office of Oil and Gas and all such wells will be constructed and plugged in accordance with the standards of the Bureau for Public Health set forth in its Legislative rule entitled *Water Well Regulations*, 64 C.S.R. 19. Operator is to contact the Bureau of Public Health regarding permit requirements. In lieu of plugging, the operator may transfer the well to the surface owner upon agreement of the parties. All drinking water wells within fifteen hundred feet of the water supply well shall be flow tested by the operator upon request of the drinking well owner prior to operating the water supply well.
6. Pursuant to the requirements pertaining to the sampling of domestic water supply wells/springs the operator shall, no later than thirty (30) days after receipt of analytical data provide a written copy to the Chief and any of the users who may have requested such analyses.
7. 24 hours prior to the initiation of the completion process the operator shall notify the Chief or his designee.
8. During the completion process the operator shall monitor annular pressures and report any anomaly noticed to the chief or his designee immediately.
9. If any explosion or other accident causing loss of life or serious personal injury occurs in or about a well or well work on a well, the well operator or its contractor shall give notice, stating the particulars of the explosion or accident, to the oil and gas inspector and the Chief, within 24 hours of said accident.
10. During the casing and cementing process, in the event cement does not return to the surface, the oil and gas inspector shall be notified within 24 hours.

## PERMIT CONDITIONS

11. The operator shall provide to the Office of Oil and Gas the dates of each of the following within 30 days of their occurrence: completion of construction of the well pad, commencement of drilling, cessation of drilling, completion of any other permitted well work, and completion of the well. Such notice shall be provided by sending an email to [DEPOOGNotify@wv.gov](mailto:DEPOOGNotify@wv.gov).

STATE OF WEST VIRGINIA  
DEPARTMENT OF ENVIRONMENTAL PROTECTION, OFFICE OF OIL AND GAS  
WELL WORK PERMIT APPLICATION

1) Well Operator: EQT Production Company 306686 Wetzel Magnolia New Martinsville  
Operator ID County District Quadrangle

2) Operator's Well Number: SMITH 1H Well Pad Name: SMITH

3) Farm Name/Surface Owner: Smith, Sonny & Charlotte Public Road Access: Wetzel County Route 22

4) Elevation, current ground: 1321 Elevation, proposed post-construction: 1321

5) Well Type (a) Gas  Oil  Underground Storage   
Other

(b) If Gas Shallow  Deep   
Horizontal

6) Existing Pad: Yes or No yes

7) Proposed Target Formation(s), Depth(s), Anticipated Thickness and Expected Pressure(s):  
Marcellus, 6,700', 56', 2,500 & 3,000 psi

*DMH  
10-27*

8) Proposed Total Vertical Depth: 6,700'

9) Formation at Total Vertical Depth: Marcellus

10) Proposed Total Measured Depth: 11,041'

11) Proposed Horizontal Leg Length: 3,272'

12) Approximate Fresh Water Strata Depths: 100

13) Method to Determine Fresh Water Depths: Noticeable flow from flowline or when having to start soaping

14) Approximate Saltwater Depths: 2,174

15) Approximate Coal Seam Depths: 1,017

16) Approximate Depth to Possible Void (coal mine, karst, other): None Anticipated

17) Does Proposed well location contain coal seams directly overlying or adjacent to an active mine? Yes  No

(a) If Yes, provide Mine Info: Name: \_\_\_\_\_  
Depth: \_\_\_\_\_  
Seam: \_\_\_\_\_  
Owner: \_\_\_\_\_

RECEIVED  
Office of Oil and Gas

OCT 11 2017

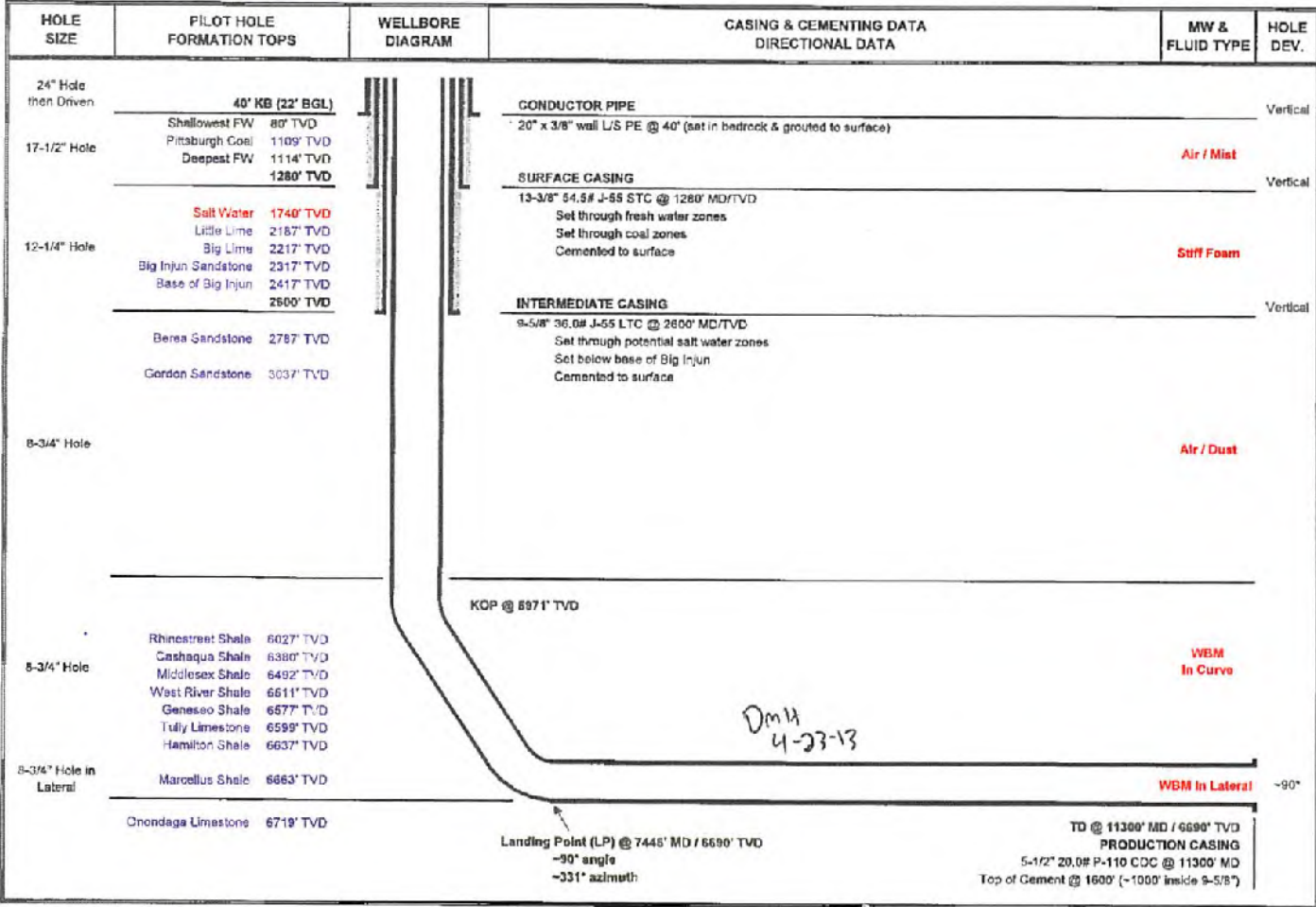
4710302904

Well: Smith #1H  
 State: West Virginia  
 County: Wetzel  
 District: Magnolia  
 Prospect: Mary  
 Location: Surface: North = 4,388,542 East = 516,226 (UTM NAD 83)  
 PBHL: North = 4,389,374 East = 515,176 (UTM NAD 83)  
 PTD: 11300' MD / 6690' TVD

**STONE ENERGY - PROPOSED HORIZONTAL**

Revision: 15-Mar-13

Permit Number: 47-103-0  
 Permit Issued:  
 As Built Ground Elevation: 1321'  
 Kelly Bushing: 18'  
 Rig:  
 Spud Date:  
 TD Date:  
 Rig Release Date:



DmH  
4-23-13

RECEIVED  
Office of Oil and Gas

SEP 25 2017

WV Department of  
Environmental Protection

18)

**CASING AND TUBING PROGRAM**

TYPE	Size (in)	New or Used	Grade	Weight per ft. (lb/ft)	FOOTAGE: For Drilling (ft)	INTERVALS: Left in Well (ft)	CEMENT: Fill-up (Cu. Ft.)/CTS
Conductor	20"	New	LS	94.1	94'	94'	40- CTS
Fresh Water	13.375"	New	J55	54.5	1,300'	1,300'	1,150- CTS
Coal	13.375"	New	J55	54.5	1,300'	1,300'	1,150- CTS
Intermediate	9.625"	New	J55	36.0	2,579'	2,579'	700Lead - 386 Tail CTS
Production	5.5"	New	P110	20.0	11,032'	11,032'	2364
Tubing	2.375"	New	J55	4.7		6,500'	N/A
Liners	N/A						

*DmH*  
*10-3-17*

TYPE	Size (in)	Wellbore Diameter (in)	Wall Thickness (in)	Burst Pressure (psi)	Anticipated Max. Internal Pressure (psi)	Cement Type	Cement Yield (cu. ft./k)
Conductor	20"	24"	0.375"	N/A	17 psi	Type 1	1.18
Fresh Water	13.375"	17.5"	0.380"	2,730 psi	2160 psi	Class A	1.20
Coal	13.375"	17.5"	0.380"	2,730 psi	2160 psi	Class A	1.20
Intermediate	9.625"	12.25"	0.352"	3,520 psi	2814 psi	Class A	1.28 Lead - 1.19 Tail
Production	5.5"	8.75"	0.361"	12,360 psi	10112 psi	Class A	1.20
Tubing	2.375"	N/A	0.190"	7,700 psi		N/A	N/A
Liners							

**PACKERS**

Kind:				
Sizes:				
Depths Set:				

RECEIVED  
Office of Oil and Gas

OCT 11 2017

19) Describe proposed well work, including the drilling and plugging back of any pilot hole:

Well has been drilled to TD, propose to perforate and fracture the Marcellus and turn in to production.

DmH  
10-7-17

20) Describe fracturing/stimulating methods in detail, including anticipated max pressure and max rate:

Hydraulic fracturing is completed in accordance with state regulations using water recycled from previously fractured wells and obtained from freshwater sources. This water is mixed with sand and a small percentage (less than 0.3%) of chemicals (including 15% Hydrochloric acid, gelling agent, gel breaker, friction reducer, biocide, and scale inhibitor), referred to in the industry as a "slickwater" completion. Maximum anticipated internal casing pressure is expected to be approximately 10000 psi, maximum anticipated treating rates are expected to average approximately 100 bpm. Stage lengths vary from 150 to 300 feet. Average approximately 350,000 barrels of water per stage. Sand sizes vary from 100 mesh to 20/40 mesh. Average approximately 400,000 pounds of sand per stage.

21) Total Area to be disturbed, including roads, stockpile area, pits, etc., (acres): no additional

22) Area to be disturbed for well pad only, less access road (acres): no additional

23) Describe centralizer placement for each casing string:

Surface casing had bow spring centralizers placed on joints 21, 24, 27 and 29. Intermediate casing had bow spring centralizers placed on joints 10, 13, 16, 19, 22, 25, 28 and 31. Production casing had rigid spiral centralizers placed on every fourth joint beginning with joint 1 to joint 196. Ran a total of 50 rigid spiral centralizers. Ran bow spring centralizers from joint 204 to joint 252 on everyeighth joint. A total of 7 bow spring centralizers were run.

24) Describe all cement additives associated with each cement type:

Fresh water/coal string will be cemented using a slurry of Class A cement with 0.10 lb/sx Celko flake, 0.20% BWOB Anti-foam, and 1.0% BWOB CaCl2. Intermediate string will be cemented using a lead and tail slurry; Lead is Class A cement with 0.20 gps accelerator, 0.07 gps dispersant, 0.10 gps Anti-Foam, 4.0% BWOB Expanding Agent, and 0.50% BWOB Gas Control Agent. Tail is Class A Cement with 1.0% BWOB CaCl2, 0.1 lb/sx Cello-Flake, and 0.2% BWOB Anti Foam. Production string will be cemented using a Lead and Tail Slurry; Lead is Class A cement with 0.10 gps dispersant, 0.10 gps Anti-foam, 0.05 gps Retarder, 4.0% BWOB Expanding Agent, and 0.50% BWOB Gas Control Agent. Tail is Class A cement with 0.90% BWOB Dispersant, 0.30% BWOB Fluid loss, 0.20% BWOB Anti-Foam, and 0.60% BWOB Retarder.

25) Proposed borehole conditioning procedures:

Fresh Water/Coal section will be done by circulating air through the drill string at TD between 30 and 60 minutes or until the well bore is clean of cuttings.  
Intermediate section will be done by circulating air and/or stiff foam through the drill string at TD between 30 and 120 minutes or until the well bore is clear of cuttings.  
Production section will be done by circulating drilling fluid through the drill string at TD between 60 to 720 minutes until the shakers are clear of cuttings and drill string pulls free of bottom.

\*Note: Attach additional sheets as needed.

RECEIVED  
Office of Oil and Gas

OCT 11 2017

03/16/2018  
WV Department of  
Environmental Protection

# STONE ENERGY - AS DRILLED TOP HOLE with NUDGE

Revision: 8-Jul-14

Well: **Smith #1H TOP HOLE** (AFE# 2014-0001T)  
 State: **West Virginia**  
 County: **Wetzel**  
 District: **Magnolia**  
 Prospect: **Mary**  
 Location: Surface: (N) 420,251' (E) 1,630,827' State Plane WV North NAD 27  
 PBHL: (N) 420,084' (E) 1,630,354' State Plane WV North NAD 27  
 PTD: 5792' MD / 5746' TVD

Permit Number: **47-103-02904**  
 Permit Issued: **7/31/2013**  
 Ground Elevation: **1321'**  
 Kelly Bushing: **15'**  
 Rig: **NOMAC Rig #237**  
 Spud Date: **11/9/2013**  
 TD Date: **11/16/2013**  
 Rig Release Date: **11/17/2013**

## 47 103 02904

HOLE SIZE	FORMATION TOPS	WELLBORE DIAGRAM	CASING & CEMENTING DATA	MW & TYPE	HOLE DEV.	
Pre-Set Conductor	94' KB (79' BGL)		CONDUCTOR PIPE 20' @ 94' (set in bedrock & cemented)		Vert	
17-1/2" Hole (Hammer)	Shallowest FW 100' TVD Pittsburgh Coal 1017' TVD Deepest FW 1120' TVD 1300'		9-5/8" TAM CAP Packer @ 1199' MD/TVD SURFACE CASING <b>Air / Mist</b>		0.2°	
12-1/4" Hole (Rock Bit)	RED BEDS Little Lime 2163' TVD <b>Salt Water 2174' TVD</b> Big Lime 2193' TVD Big Injun 2293' TVD Base of Big Injun 2393' TVD 2579'		13-3/8" 54.5# J-55 STC @ 1300' MD/TVD Set through fresh water and coal zones Do not set deeper than ground elevation Cemented to surface			
8-3/4" Hole Nudge (Rock Bit)	Berea 2762' TVD Gordon 2983' TVD		INTERMEDIATE CASING <b>Stiff Foam</b> 9-5/8" 36.0# J-55 LTC @ 2579' MD/TVD Set through potential salt water zones Set below base of Big Injun Cemented to surface		0.8°	
8-3/4" Hole to KOP (Hammer)	5751' TVD		<b>Performed SLANT due to anti-collision concerns:</b>			
					<b>Air / Dust</b>	11.9°
	Rhinestreet Base 6360' TVD			TOP HOLE TD @ 5792' MD / 5746' TVD (~130' above planned KOP)		
	Middlesex 6517' TVD West River 6534' TVD Geneseo Shale 6731' TVD Tully LS 6761' TVD Hamilton Shale 6786' TVD Marcellus Shale 6821' TVD Onondaga LS 6871' TVD					

RECEIVED  
 Office of Oil and Gas  
 SEP 25 2017  
 WV Department of  
 Environmental Protection  
 03/16/2018



State of West Virginia  
Department of Environmental Protection - Office of Oil and Gas  
Well Operator's Report of Well Work

API 47-103-02904 County Wetzel District Magnolia  
Quad New Martinsville Pad Name Smith Field/Pool Name Mary  
Farm name Smith, Sonny and Charlotte Well Number #1H  
Operator (as registered with the OOG) Stone Energy Corporation  
Address 1300 Fort Pierpont Dr. - Suite 201 City Morgantown State WV Zip 26508

As Drilled location NAD 83/UTM Attach an as-drilled plat, profile view, and deviation survey  
Top hole Northing 4,388,542 Easting 516,226  
Landing Point of Curve Northing 4,388,529 Easting 515,664  
Bottom Hole Northing 4,389,376 Easting 515,178

Elevation (ft) 1,321 GL Type of Well  New  Existing Type of Report  Interim  Final  
Permit Type  Deviated  Horizontal  Horizontal 6A  Vertical Depth Type  Deep  Shallow  
Type of Operation  Convert  Deepen  Drill  Plug Back  Redrilling  Rework  Stimulate  
Well Type  Brine Disposal  CBM  Gas  Oil  Secondary Recovery  Solution Mining  Storage  Other \_\_\_\_\_  
Type of Completion  Single  Multiple Fluids Produced  Brine  Gas  NGL  Oil  Other \_\_\_\_\_  
Drilled with  Cable  Rotary

Drilling Media Surface hole  Air  Mud  Fresh Water Intermediate hole  Air  Mud  Fresh Water  Brine  
Production hole  Air  Mud  Fresh Water  Brine

Mud Type(s) and Additive(s)  
Saturated salt mud which includes Caustic Soda, Barite, Lime, New-Drill, Perma-Lose HT, Xan-Plex D, X-Cide 102, Soda Ash, and Sodium Chloride

Date permit issued 7/31/2013 Date drilling commenced 11/9/2013 Date drilling ceased 7/20/2014  
Date completion activities began Not Yet Completed Date completion activities ceased Not Yet Completed  
Verbal plugging (Y/N) N Date permission granted \_\_\_\_\_ Granted by \_\_\_\_\_

Please note: Operator is required to submit a plugging application within 5 days of verbal permission to plug

Freshwater depth(s) ft 100 Open mine(s) (Y/N) depths N  
Salt water depth(s) ft 2,174 w/Oil Show Void(s) encountered (Y/N) depths N  
Coal depth(s) ft 1,017 Cavern(s) encountered (Y/N) depths \_\_\_\_\_  
Is coal being mined in area (Y/N) N

RECEIVED  
Office of Oil and Gas  
SEP 25 2017  
WV Department of  
Environmental Protection  
Reviewed by:

03/16/2018

47 10 30 29 04

WR-35 Rev. 8/23/13

API 47-103-02904 Farm name Smith, Sonny and Charlotte Well number #1H

Table with 8 columns: CASING STRINGS, Hole Size, Casing Size, Depth, New or Used, Grade wt/ft, Basket Depth(s), Did cement circulate (Y/N). Rows include Conductor, Surface, Coal, Intermediate 1, Intermediate 2, Intermediate 3, Production, Tubing, and Packer type and depth set.

Comment Details Circulated 30 bbls cement to surface on 13.375" casing string. Circulated 13 bbls cement to surface on the 9.625" casing string. Did not circulate any cement to surface on the 5.5" casing string. TOC on 5.5" calculated to be 1,682'.

Table with 8 columns: CEMENT DATA, Class/Type of Cement, Number of Sacks, Slurry wt (ppg), Yield (ft³/sks), Volume (ft³), Cement Top (MD), WOC (hrs). Rows include Conductor, Surface, Coal, Intermediate 1, Intermediate 2, Intermediate 3, Production, Tubing.

Drillers TD (ft) 11,041 MD / 6,700 TVD Loggers TD (ft) N/A

Deepest formation penetrated Marcellus Shale Plug back to (ft)

Plug back procedure

Kick off depth (ft) 5,922 MD / 5,875 TVD

Check all wireline logs run [ ] caliper [ ] density [x] deviated/directional [ ] induction [ ] neutron [ ] resistivity [x] gamma ray [ ] temperature [ ] sonic

Well cored [ ] Yes [x] No Conventional Sidewall Were cuttings collected [x] Yes [ ] No

DESCRIBE THE CENTRALIZER PLACEMENT USED FOR EACH CASING STRING Surface casing had bow spring centralizers placed on joints 21, 24, 27 and 29. Intermediate casing had bow spring centralizers placed on joints 10, 13, 16, 19, 22, 25, 28 and 31.

Production casing had rigid spiral centralizers placed on every fourth joint beginning with joint 1 to joint 196. Ran a total of 50 rigid spiral centralizers. Ran bow spring centralizers from joint 204 to joint 252 on every eighth joint. A total of 7 bow spring centralizers were run.

WAS WELL COMPLETED AS SHOT HOLE [ ] Yes [x] No DETAILS RECEIVED Office of Oil and Gas

WAS WELL COMPLETED OPEN HOLE? [ ] Yes [x] No DETAILS SEP 25 2017

WERE TRACERS USED [ ] Yes [x] No TYPE OF TRACER(S) USED WV Department of Environmental Protection

03/16/2018

API 47- 103 - 02904 Farm name Smith, Sonny and Charlotte Well number #1H

### PERFORATION RECORD

Stage No.	Perforation date	Perforated from MD ft.	Perforated to MD ft.	Number of Perforations	Formation(s)

Please insert additional pages as applicable.

### STIMULATION INFORMATION PER STAGE

Complete a separate record for each stimulation stage.

Stage No.	Stimulations Date	Ave Pump Rate (BPM)	Ave Treatment Pressure (PSI)	Max Breakdown Pressure (PSI)	ISIP (PSI)	Amount of Proppant (lbs)	Amount of Water (bbls)	Amount of Nitrogen/other (units)

RECEIVED  
Office of Oil and Gas  
SEP 25 2017

Please insert additional pages as applicable.

4710302904

WR-35 Rev. 8/23/13

Page 4 of

API 47- 103 - 02904 Farm name Smith, Sonny and Charlotte Well number #1H

PRODUCING FORMATION(S) DEPTHS Not Yet Completed TVD MD

Please insert additional pages as applicable.

GAS TEST Build up Drawdown Open Flow OIL TEST Flow Pump

SHUT-IN PRESSURE Surface psi Bottom Hole psi DURATION OF TEST hrs

OPEN FLOW Gas Oil NGL Water GAS MEASURED BY mcfpd bpd bpd bpd Estimated Orifice Pilot

Table with columns: LITHOLOGY/FORMATION, TOP DEPTH IN FT, BOTTOM DEPTH IN FT, TOP DEPTH IN FT, BOTTOM DEPTH IN FT, DESCRIBE ROCK TYPE AND RECORD QUANTITY AND TYPE OF FLUID (FRESHWATER, BRINE, OIL, GAS, H2S, ETC)

Please insert additional pages as applicable.

Drilling Contractor Nomac (top-hole) & Saxon Drilling (horizontal) Address 2034 Martins Branch Rd /9303 New Trails Drive City Mount Morris / The Woodlands State PA / TX Zip 25312 / 77381

Logging Company Scientific Drilling and Schlumberger Address 124 Vista Drive / 1178 US HWY 33 East City Charleroi / Weston State PA / WV Zip 15022 / 26452

Cementing Company Schlumberger Address 1178 US HWY 33 East City Weston State WV Zip 26452

Stimulating Company Address City State Zip

Please insert additional pages as applicable.

Completed by Brian Bell Telephone 304-225-1633 Signature Title Completions Engineer Date

Submittal of Hydraulic Fracturing Chemical Disclosure Information

Attach copy of FRACFOCUS Registry

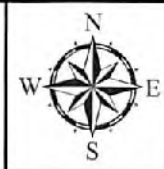
RECEIVED Office of Oil and Gas SEP 25 2017 WV Department of Environmental Protection 09/16/2018

**47 10 302904**

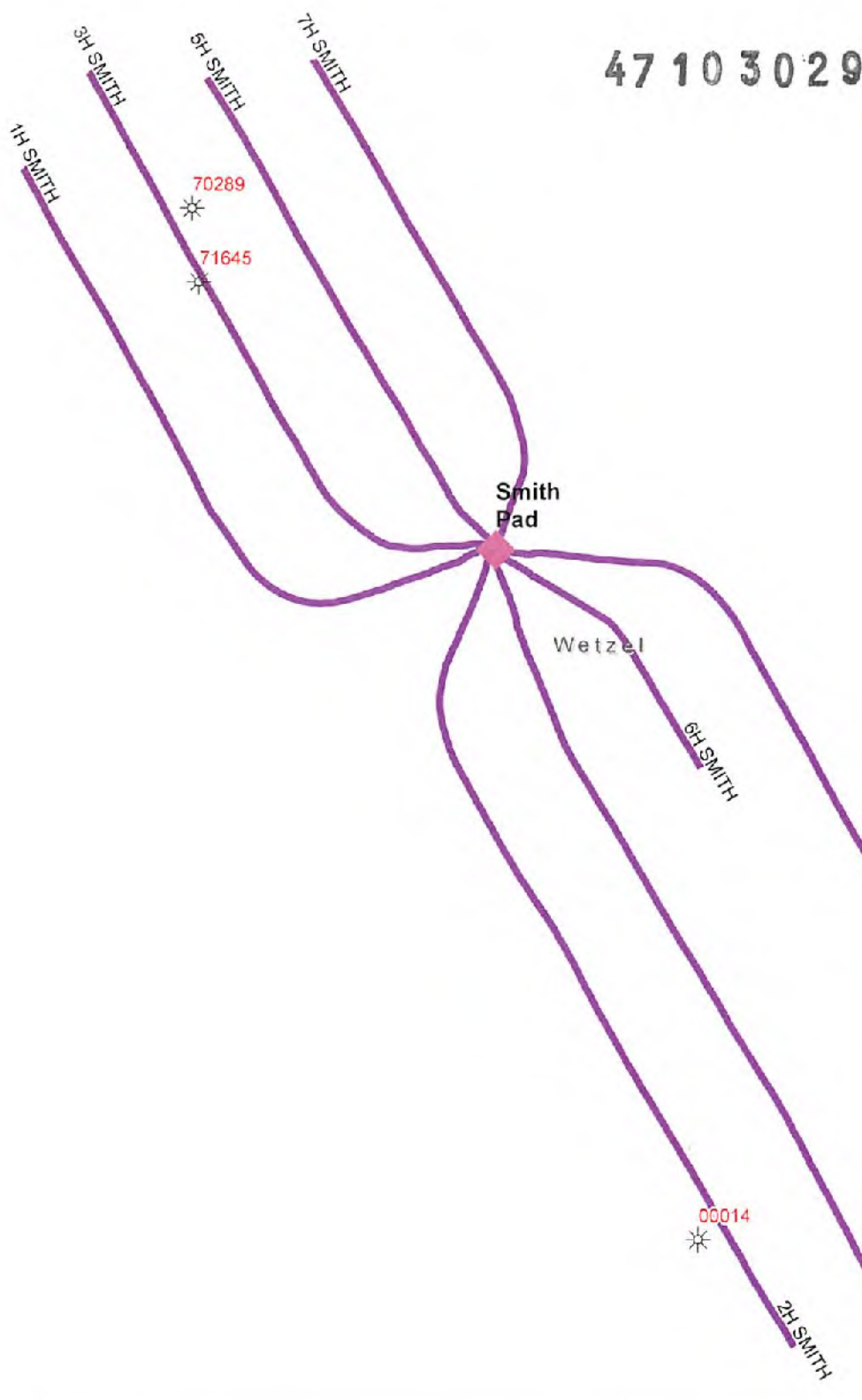
**EQT Production  
Hydraulic Fracturing Monitoring Plan  
Pad ID: Smith  
Wetzel County, WV**

**9/19/17**

**RECEIVED  
Office of Oil and Gas  
SEP 25 2017  
WV Department of  
Environmental Protection**



47 10 30 29 04



RECEIVED  
Office of Oil and Gas  
SEP 25 2017  
WV Department of  
Environmental Protection

**EQT**  
EQT Corporation  
525 Liberty Avenue  
Pittsburgh, PA 15222

Vertical Offsets

Smith Pad

**SPUD**  
 MR



**Disclaimer:**

This map is confidential and is to be used only for the express informational purposes for which it was created. Unauthorized use, copying, or dissemination is strictly prohibited. EQT does not warrant the accuracy of the location of any items shown on this map, including, but not limited to, any structures, well or pipeline facilities, property boundaries, topography, roadways, or waterways. The items shown on the map may not have been placed on the map using survey lines or GPS coordinates. The specific location of any of the map items should be determined by a field survey performed by a licensed surveyor upon consultation with EQT.



**Vertical Offsets and Foreign Laterals within 500'**

47 10 302904

**Purpose**

The purpose of this pad-specific Hydraulic Fracturing Monitoring Plan is to identify and notify conventional well operators near EQT hydraulic fracturing in Wetzel County, WV prior to hydraulic fracturing at the following EQT wells on Smith pad: Smith 1H, Smith 3H

Due to the requirements under 35CSR8 5.11, the permittee is required to review the area surrounding the proposed well pad so as to identify and evaluate potential conduits for unintended fracture propagation. A report is required to be submitted along with a well work permit application.

The plan is being implemented as an additional safety measure to be utilized in conjunction with existing best management practices and emergency action plans for the site. These additional measures include coordination with well operators of the timing and location of the hydraulic fracturing, establishment of measures well operators should implement, and assurance that the OOG is notified of the timeline, as well as any issues that may arise during fracturing.

**1. Communications with Well Operators**

EQT, using available data (WV Geological Survey, WVDEP website, and IHS data service), has identified all known wells and well operators within 500 feet of this pad and the lateral sections that are known or could reasonably be expected to be within range of the fracture propagation. A map showing these wells along with a list of the wells and operators is included in **Attachment A**.

EQT will notify these operators of the hydraulic fracturing schedule for these wells, and coordinate with them throughout the fracturing process.

EQT will recommend to these operators at a minimum to:

1. Inspect their surface equipment prior to fracturing to establish integrity and establish pre-frac well conditions
2. Observe wells closely during and after fracturing and monitor for abnormal increases in water, gas or pressure
3. Inspect or install master valves or other necessary equipment for wellhead integrity capable of a pressure recommended by EQT
4. Notify the OOG and EQT if any changes in water, gas production, pressure, or other anomalies are identified

**2. Reporting**

EQT will provide information relating to the hydraulic fracturing schedule, communication with other operators, and ongoing monitoring of the work upon request of OOG or immediately in the event of any noted abnormalities.

RECEIVED  
Office of Oil and Gas  
SEP 25 2017  
WV Department of  
Environmental Protection  
Page 2 of 2

03/16/2018

4710302904

Well ID	Completion D	Current Operator	Elevation	Elevation Ref	Final Statu	Lat	Long	Permit Date	SPUD Date	TD Formation	Depth	Permit
47103702890000		UNKNOWN	GR	PSEUDO	39.653169	-80.81888						470289
47103000140000	12/1/1929	LEATHERWOOD INCORPORATED	790 GR	D&A	39.632704	-80.805742	10/17/1929	11/1/1929	BIG INJUN /S		1929	00014
47103716450000		UNKNOWN	GR	UNKWN	39.651717	-80.818692						07164
47103716490000		UNKNOWN	GR	UNKWN	39.631398	-80.794669						07169
47103716480000	8/13/1925	UNKNOWN	888 GR	D&A-OG	39.634591	-80.795796	6/29/1925	7/14/1925	HAMPSHIRE			2842 71648

RECEIVED  
Office of Oil and Gas  
SEP 25 2018  
1929 00014  
WV Department of  
Environmental Protection

Attachment 03/16/2018



WW-9  
(4/16)

4710302904

API Number 47 - 103 - 02904  
Operator's Well No. SMITH 1H

STATE OF WEST VIRGINIA  
DEPARTMENT OF ENVIRONMENTAL PROTECTION  
OFFICE OF OIL AND GAS

FLUIDS/ CUTTINGS DISPOSAL & RECLAMATION PLAN

Operator Name EQT Production Company OP Code 306686

Watershed (HUC 10) Tributary of of Doolin Run Quadrangle New Martinsville

Do you anticipate using more than 5,000 bbls of water to complete the proposed well work? Yes  No

Will a pit be used? Yes  No

If so, please describe anticipated pit waste: \_\_\_\_\_

Will a synthetic liner be used in the pit? Yes  No  If so, what ml.? \_\_\_\_\_

Proposed Disposal Method For Treated Pit Wastes:

- Land Application
- Underground Injection ( UIC Permit Number 0014, 8462, 4037 )
- Reuse (at API Number Various )
- Off Site Disposal (Supply form WW-9 for disposal location)
- Other (Explain \_\_\_\_\_)

DmH  
10-3-17

Will closed loop system be used? If so, describe: n/a

Drilling medium anticipated for this well (vertical and horizontal)? Air, freshwater, oil based, etc. n/a

-If oil based, what type? Synthetic, petroleum, etc. n/a

Additives to be used in drilling medium? n/a

Drill cuttings disposal method? Leave in pit, landfill, removed offsite, etc. n/a

-If left in pit and plan to solidify what medium will be used? (cement, lime, sawdust) N/A

-Landfill or offsite name/permit number? n/a

Permittee shall provide written notice to the Office of Oil and Gas of any load of drill cuttings or associated waste rejected at any West Virginia solid waste facility. The notice shall be provided within 24 hours of rejection and the permittee shall also disclose where it was properly disposed.

I certify that I understand and agree to the terms and conditions of the GENERAL WATER POLLUTION PERMIT issued on August 1, 2005, by the Office of Oil and Gas of the West Virginia Department of Environmental Protection. I understand that the provisions of the permit are enforceable by law. Violations of any term or condition of the general permit and/or other applicable law or regulation can lead to enforcement action.

I certify under penalty of law that I have personally examined and am familiar with the information submitted on this application form and all attachments thereto and that, based on my inquiry of those individuals immediately responsible for obtaining the information, I believe that the information is true, accurate, and complete. I am aware that there are significant penalties for submitting false information, including the possibility of fine or imprisonment.

RECEIVED  
Office of Oil and Gas

Company Official Signature [Signature]

Company Official (Typed Name) Victoria J. Roark

Company Official Title Regional Land Supervisor


OCT 11 2017

WV Department of  
Environmental Protection

Subscribed and sworn before me this 22<sup>nd</sup> day of September, 2017

Rebecca L. Wanstreet

Notary Public



My commission expires 4-7-2020

03/16/2018

4710302904

Form WW-9

Operator's Well No. SMITH 1H

EQT Production Company

Proposed Revegetation Treatment: Acres Disturbed no additional Prevegetation pH \_\_\_\_\_

Lime 3 Tons/acre or to correct to pH 6.5

Fertilizer type Granular 10-20-20

Fertilizer amount 1/3 lbs/acre

Mulch 2 Tons/acre

Seed Mixtures

Temporary		Permanent	
Seed Type	lbs/acre	Seed Type	lbs/acre
KY-31	40	Orchard Grass	15
Alsike Clover	5	Alsike Clover	5
Annual Rye	15		

Attach:

Maps(s) of road, location, pit and proposed area for land application (unless engineered plans including this info have been provided). If water from the pit will be land applied, include dimensions (L x W x D) of the pit, and dimensions (L x W), and area in acreage, of the land application area.

Photocopied section of involved 7.5' topographic sheet.

Plan Approved by: [Signature]

Comments: \_\_\_\_\_

\_\_\_\_\_

\_\_\_\_\_

\_\_\_\_\_

\_\_\_\_\_

\_\_\_\_\_

\_\_\_\_\_

Title: Oil + Gas Prospect Date: 10-3-17

Field Reviewed?  Yes  No

RECEIVED  
Office of Oil and Gas  
OCT 11 2017  
WV Department of  
Environmental Protection

4710302904

API No. 47 - 103 - 02904  
Operator's Well No. SMITH #1H

STATE OF WEST VIRGINIA  
DEPARTMENT OF ENVIRONMENTAL PROTECTION, OFFICE OF OIL AND GAS

CONSTRUCTION AND RECLAMATION PLAN AND SITE REGISTRATION APPLICATION FORM  
GENERAL PERMIT FOR OIL AND GAS PIT WASTE DISCHARGE

Operator Name STONE ENERGY CORPORATION OP Code 494490923

Watershed Tributary of Doolin Run Quadrangle New Martinsville

Elevation 1,335' County Wetzel District Magnolia

Description of anticipated Pit Waste: There will not be a waste pit constructed on this well site

Do you anticipate using more than 5,000 bbls of water to complete the proposed well work? Yes  No

Will a synthetic liner be used in the pit? N/A. If so, what mil.? N/A

- Proposed Disposal Method For Treated Pit Wastes:
- Land Application
  - Underground Injection ( UIC Permit Number Hunter Disposal 2D0859721, 34-121-24037, 34-121-24086)
  - Reuse (at API Number Flow back will be stored in tanks and re-used at other well sites)
  - Off Site Disposal (Supply form WW-9 for disposal location)
  - Other (Explain \_\_\_\_\_)

Drilling medium anticipated for this well? Air, freshwater, oil based, etc. Vertical section: Air and Drilling Soap, Curve and Lateral: Brine fluid  
-If oil based, what type? Synthetic, petroleum, etc. N/A

Additives to be used? See Attached WW-9 Addendum

Will closed loop system be used? Both Top Hole and Horizontal drilling rigs will incorporate the use of a closed loop system

Drill cuttings disposal method? Leave in pit, landfill, removed offsite, etc. Approved and permitted of site landfill  
-If left in pit and plan to solidify what medium will be used? Cement, lime, N/A  
-Landfill or offsite name/permit number? Wetzel County Sanitary Landfill (SWF-1021/WW0109185)

DmH  
4-23-13

I certify that I understand and agree to the terms and conditions of the GENERAL WATER POLLUTION PERMIT issued on August 1, 2005, by the Office of Oil and Gas of the West Virginia Department of Environmental Protection. I understand that the provisions of the permit are enforceable by law. Violations of any term or condition of the general permit and/or other applicable law or regulation can lead to enforcement action.

I certify under penalty of law that I have personally examined and am familiar with the information submitted on this application form and all attachments thereto and that, based on my inquiry of those individuals immediately responsible for obtaining the information, I believe that the information is true, accurate, and complete. I am aware that there are significant penalties for submitting false information, including the possibility of fine or imprisonment.

Company Official Signature [Signature]

Company Official (Typed Name) Timothy P. McGregor


Company Official Title Land Coordinator

Subscribed and sworn before me this 17<sup>th</sup> day of April, 20 13

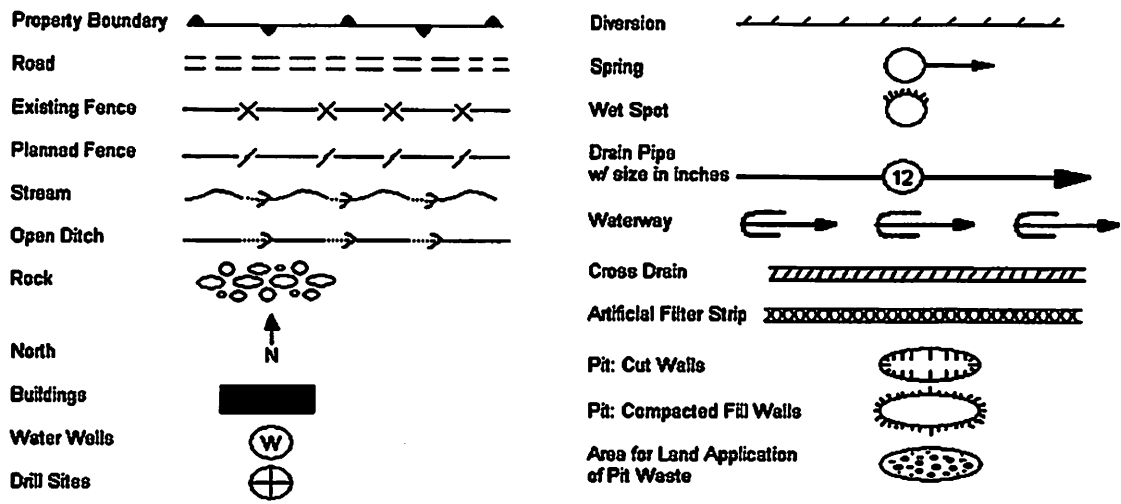
[Signature] Notary Public

My commission expires 5/18/2021

Received  
Office of Oil & Gas  
RECEIVED  
Office of Oil and Gas  
SEP 25 2017



WV Department of Environmental Protection  
03/16/2018



Proposed Revegetation Treatment: Acres Disturbed 14.22 Prevegetation pH \_\_\_\_\_

Lime 2.0 Tons/acre or to correct to pH 6.5

Fertilizer (10-20-20 or equivalent) 500 - 750 lbs/acre (500 lbs minimum)

Mulch 0.50 to 0.75 TPA + Straw Tons/acre

Seed Mixtures

Seed Type	Area I lbs/acre	Seed Type	Area II lbs/acre
Marcellus Mix	100.0	Marcellus Mix	100.0
White or Ladino Clover	10.0	White or Ladino Clover	10.0
Orchard Grass	40.0	Orchard Grass	40.0
Winter Rye	50.0	Winter Rye	50.0

Attach:  
Drawing(s) of road, location, pit and proposed area for land application.

Photocopied section of involved 7.5' topographic sheet.

Plan Approved by: [Signature]

Comments: \_\_\_\_\_

Title: Oil & Gas Inspector

Date: 4-23-13

Field Reviewed?  Yes  No

Received  
Office of Oil & Gas

RECEIVED  
Office of Oil and Gas

SEP 25 2017

WV Department of  
Environmental Protection  
03/16/2018



## WW-9 ADDENDUM

### Drilling Medium Anticipated for This well

- Vertical section of well bore, down to KOP, will be drilled on air and/or a combination of air and drilling soap.
- From KOP through the curve section and horizontal section of well bore will be drilled on a brine-water based mud system.

### Additives to be Used While Drilling

- Common additives when air drilling: KCl (CAS No. 1302-78-9 & 14808-60-7), soda ash (CAS No. 497-19-8), shale stabilizer (CAS No. 67-48-1 & 7732-1835), drilling soap (CAS No. 111-76-2), air hammer/motor lubricant.
- Common water based additives for mud drilling: NaCl (CAS No. 7647-14-5), KCl (CAS No. 7447-40-7), barite (CAS No. 13462-86-7 & 14808-60-7), starch (CAS No. 9005-25-8), PAC (CAS No. 9004-32-4), xanthum gum (CAS No. 11138-66-2), PHPA (CAS No. 64742-47-8), polysaccharide (CAS No. 11138-66-2), sulfonated asphaltic material (CAS No. 269-212-0 & 238-878-4), aluminum silicate (CAS No. 37287-16-4), gilsonite (CAS No. 12002-43-6), graphite (CAS No. 14808-60-7 & 7782-42-5), shale stabilizer (CAS No. 67-48-1 & 7732-18-5), fluid loss control polymers (CAS No. 9004-34-6), viscosity control polymers (CAS No. 11138-66-2 & 107-22-2), soda ash (CAS No. 497-19-8), sodium bicarbonate (CAS No. 144-55-8), NaOH (CAS No. 1310-73-2, 7647-14-5, & 7732-18-5), lime (CAS No. 1305-62-0), gypsum (CAS No. 778-18-9), citric acid (CAS No. 77-92-9), biocide (CAS No. 52-51-7 or 7732-18-5 + 67-56-1 + 141-43-5), CaCO<sub>3</sub> (CAS No. 471-34-1), cellulose fibers (CAS No. 14808-60-7), nut plug (CAS No. 9004-34-6 & 14808-60-7), cross-linking polymers (CAS No. 107-22-2 & 11138-66-2), other LCMs, surfactants (CAS No. 64-17-5), ROP enhancer/lubricant (CAS No. 8002-13-9), beads, corrosion inhibitor (CAS No. 7732-18-5), aluminum stearate (CAS No. 300-92-5), defoamer (CAS No. 246-771-9).

MSDS are available upon request.

Dmit  
4-23-13

Received  
Office of Oil & Gas  
**RECEIVED**  
Office of Oil and Gas  
SEP 8 2017

WV Department of  
Environmental Protection  
Page 1

4710302904

10302904



WW-9 ADDENDUM

Drill Cuttings Disposal Method

- Closed loop drilling system will be incorporated. No waste pits will be constructed. All drill cuttings are put through a drier system and hauled to and disposed of at approved and permitted landfills.

Landfills or Offsite Names and Permit Numbers

Wetzel County Sanitary Landfill  
Rt. 1, Box 156A  
New Martinsville, WV 26155  
SWF-1021 / WV01909185

Brooke County Sanitary Landfill  
Colliers, WV 26035  
SWF-1013 / WV0109029

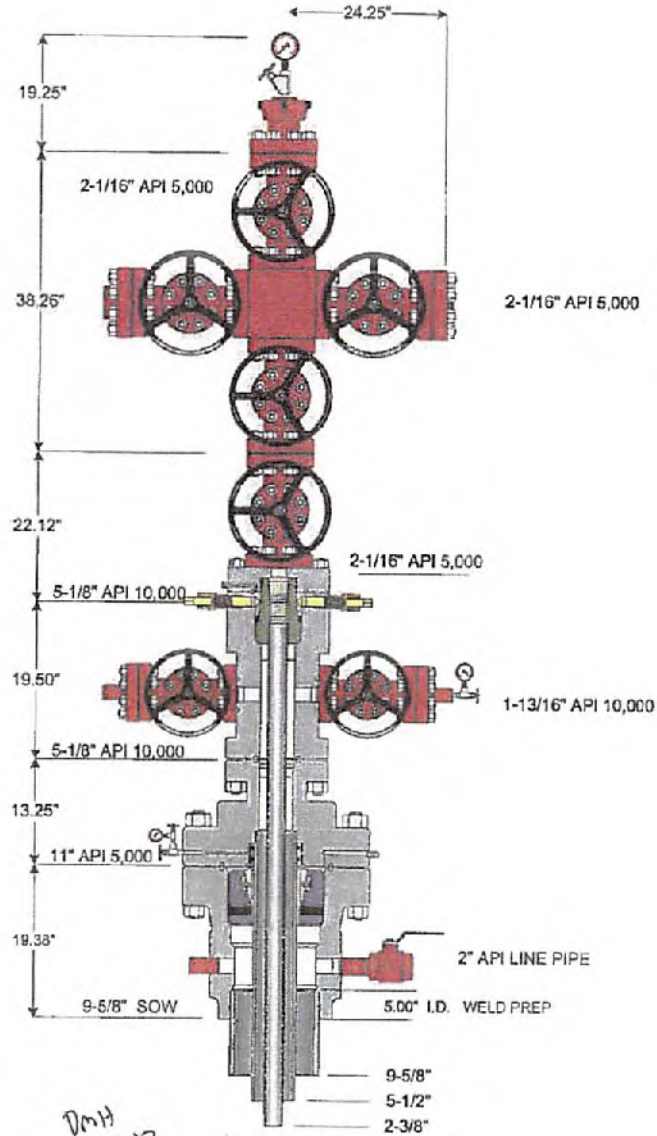
DmH  
4-23-13

Received  
Office of Oil & Gas  
**RECEIVED**  
Office of Oil and Gas  
SEP 25 2017

WV Department of  
Environmental Protection  
Page 2

47 10 30 29 04

NOTE: THIS DRAWING IS NOT TO SCALE. THE DIMENSIONS REFLECTED ON THE DRAWING ARE ESTIMATED MEASUREMENTS AND FOR REFERENCE ONLY.



© 2010 Weatherford International Inc. All rights reserved

Customer: STONE ENERGY	Project: 46705	Quote: 99565 v 3
Tender, Project or Well: 2011 - 2012 CONVENTIONAL MARCELLUS	Date: 07-17-2011	Drawn By: RF

RECEIVED  
Office of Oil and Gas

SEP 25 2017

WV Department of  
Environmental Protection

03/16/2018

**EQT Production Water plan**  
**Offsite disposals for Marcellus wells**

47 10 30 29 04

**CWS TRUCKING INC.**

P.O. Box 391  
Williamstown, WV 26187  
740-516-3586  
Noble County/Noble Township  
Permit # 3390

**BROAD STREET ENERGY LLC**

37 West Broad Street  
Suite 1100  
Columbus, Ohio 43215  
740-516-5381  
Washington County/Belpre Twp.  
Permit # 8462

**LAD LIQUID ASSETS DISPOSAL INC.**

226 Rankin Road  
Washington, PA 15301  
724-350-2760  
724-222-6080  
724-229-7034 fax  
Ohio County/Wheeling  
Permit # USEPA WV 0014

**TRIAD ENERGY**

P.O. Box 430  
Reno, OH 45773  
740-516-6021 Well  
740-374-2940 Reno Office Jennifer  
Nobel County/Jackson Township  
Permit # 4037

**TRI COUNTY WASTE WATER MANAGEMENT, INC.**

1487 Toms Run Road  
Holbrook, PA 15341  
724-627-7178 Plant  
724-499-5647 Office  
Greene County/Waynesburg  
Permit # TC-1009

**KING EXCAVATING CO.**

Advanced Waste Services  
101 River Park Drive  
New Castle, Pa. 16101  
Facility Permit# PAR000029132

**Waste Management - Meadowfill Landfill**

Rt. 2, Box 68 Dawson Drive  
Bridgeport, WV 26330  
304-326-6027  
Permit #SWF-1032-98  
Approval #100785WV

**Waste Management - Northwestern Landfill**

512 E. Dry Road  
Parkersburg, WV 26104  
304-428-0602  
Permit #SWF-1025 WV-0109400  
Approval #100833WV

RECEIVED  
Office of Oil and Gas

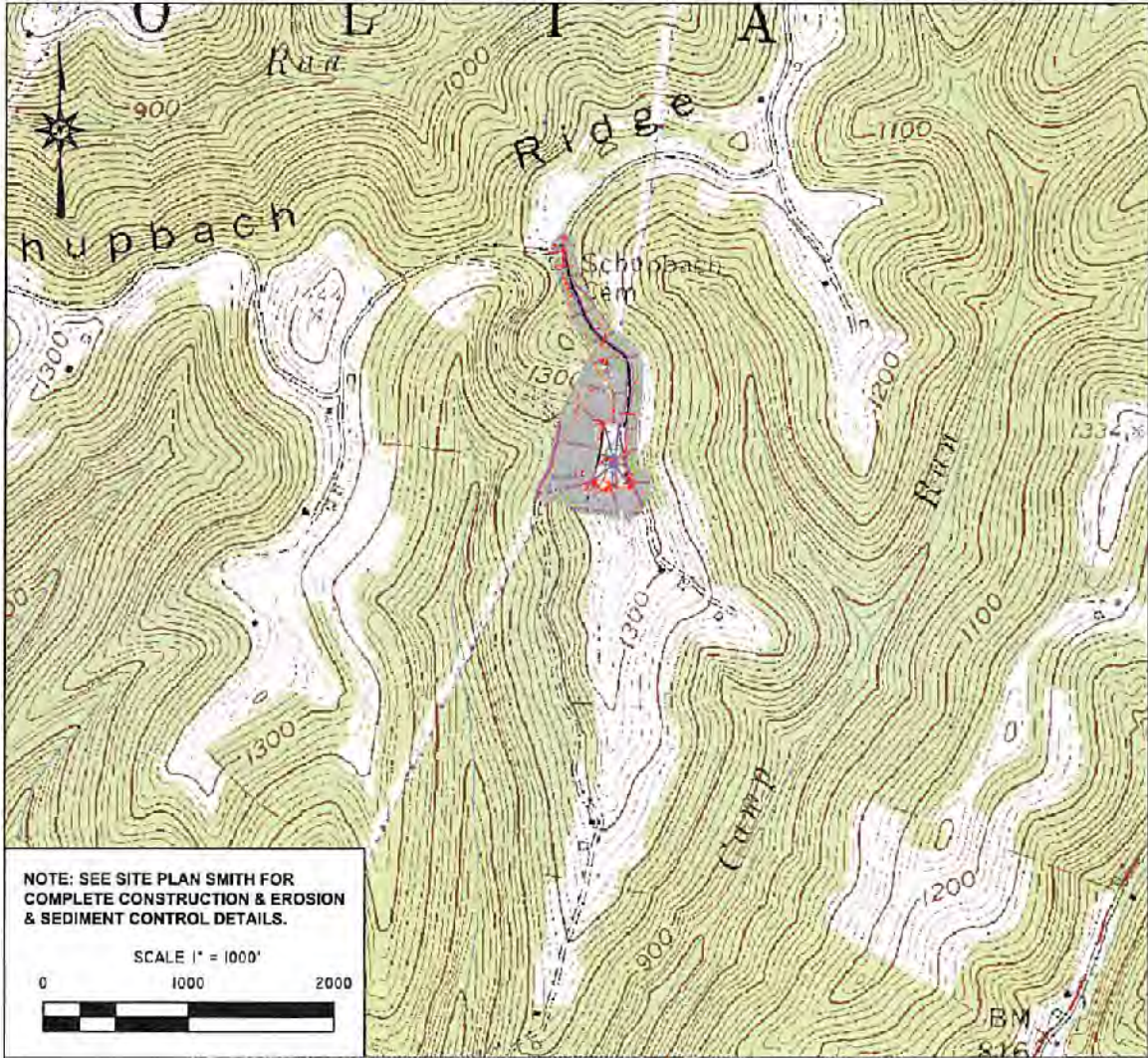
SEP 25 2017

WV Department of  
Environmental Protection

03/16/2018



4710302904



**Blue Mountain Inc.**  
 11023 MASON DIXON HIGHWAY  
 BURTON, WV 26562  
 PHONE: (304) 662-6486

PREPARED FOR:  
**EQT Production Co. Inc.**  
 115 Professional Place, P.O. Box 280  
 Bridgeport, WV 26330

**SMITH WELL**  
 TOPO SECTION OF NEW MARTINSVILLE WV-OHIO  
 USGS TOPO QUADRANGLE

FORM WW9

JUNE 1, 2017

03/16/2018



Where energy meets innovation.™

# Site Specific Safety Plan

EQT  
Smith Pad  
New Martinsville  
Wetzel County, WV

Smith For Wells: \_\_\_\_\_  
 \_\_\_\_\_  
 \_\_\_\_\_

Date Prepared: June 19, 2017

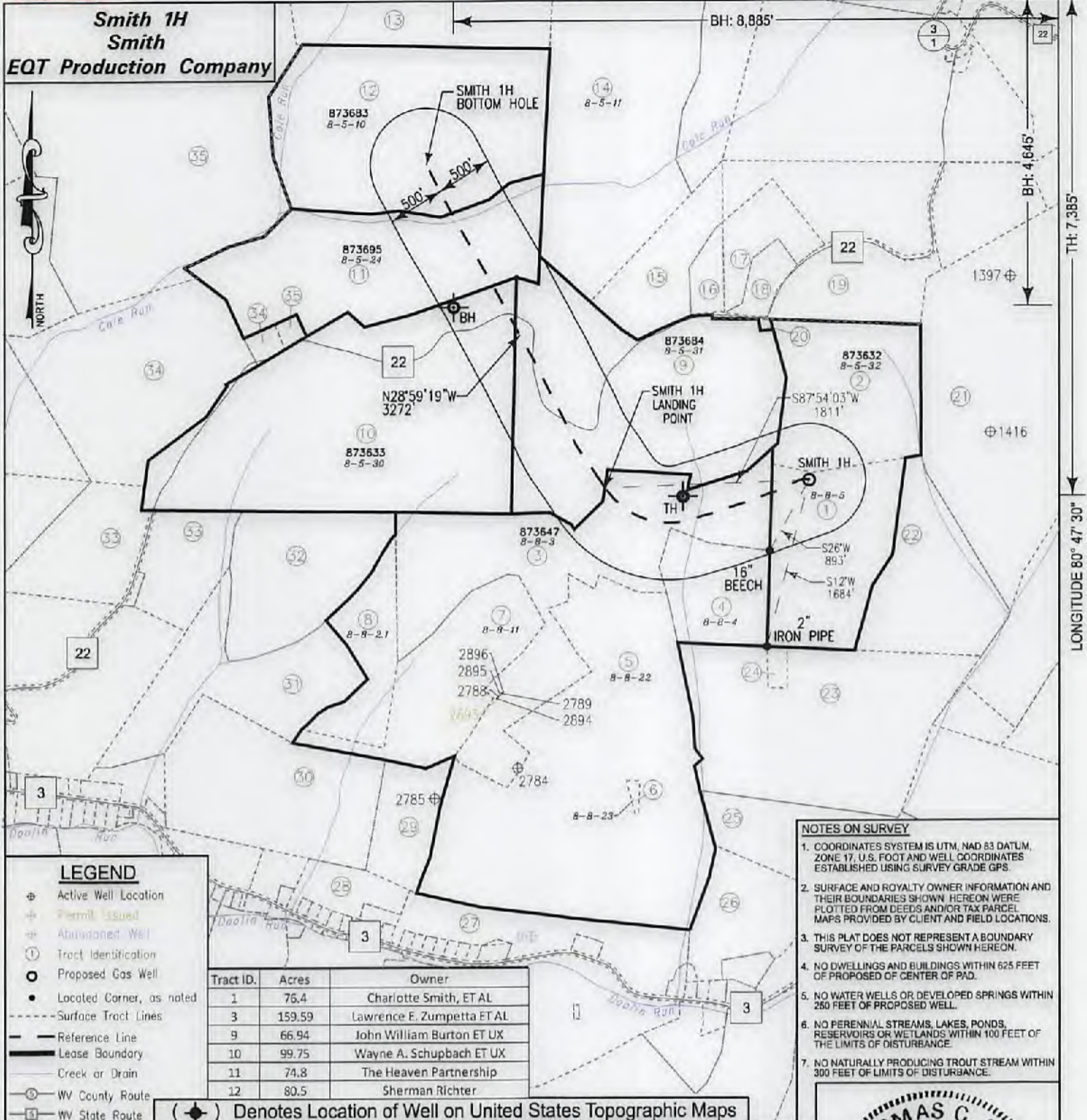
[Signature]  
 EQT Production  
Regional Land Supv.  
 Title  
9-20-17  
 Date

[Signature]  
 WV Oil and Gas Inspector  
Oil & Gas Inspector  
 Title  
10-3-17  
 Date

RECEIVED  
Office of Oil and Gas

OCT 11 2017

WV Department of  
Environmental Protection  
**03/16/2018**



**LEGEND**

- ⊕ Active Well Location
- ⊕ Permit Issued
- ⊕ Abandoned Well
- ① Tract Identification
- Proposed Gas Well
- Located Corner, as noted
- - - Surface Tract Lines
- Reference Line
- Lease Boundary
- - - Creek or Drain
- ⊙ WV County Route
- ⊠ WV State Route

Tract ID.	Acres	Owner
1	75.4	Charlotte Smith, ET AL
3	159.59	Lawrence E. Zumpetta ET AL
9	66.94	John William Burton ET UX
10	99.75	Wayne A. Schupbach ET UX
11	74.8	The Heaven Partnership
12	80.5	Sherman Richter

**NOTES ON SURVEY**

1. COORDINATES SYSTEM IS UTM, NAD 83 DATUM, ZONE 17. U.S. FOOT AND WELL COORDINATES ESTABLISHED USING SURVEY GRADE GPS.
2. SURFACE AND ROYALTY OWNER INFORMATION AND THEIR BOUNDARIES SHOWN. HEREON WERE PLOTTED FROM DEEDS AND/OR TAX PARCEL MAPS PROVIDED BY CLIENT AND FIELD LOCATIONS.
3. THIS PLAT DOES NOT REPRESENT A BOUNDARY SURVEY OF THE PARCELS SHOWN HEREON.
4. NO DWELLINGS AND BUILDINGS WITHIN 625 FEET OF PROPOSED WELL.
5. NO WATER WELLS OR DEVELOPED SPRINGS WITHIN 250 FEET OF PROPOSED WELL.
6. NO PERENNIAL STREAMS, LAKES, PONDS, RESERVOIRS OR WETLANDS WITHIN 100 FEET OF THE LIMITS OF DISTURBANCE.
7. NO NATURALLY PRODUCING TROUT STREAM WITHIN 300 FEET OF LIMITS OF DISTURBANCE.



I, the undersigned, hereby certify that this plat is correct to the best of my knowledge and belief and shows all the information required by law and the regulations issued and prescribed by the Department of Environmental Protection.

*L. L. S. 687*

L. L. S. 687



FILE NO: W2032 (BK 49-6)  
 DRAWING NO:  
 SCALE: 1" = 1200'  
 MINIMUM DEGREE OF ACCURACY: 1:2500  
 PROVEN SOURCE OF ELEVATION: NGS CORS Station

STATE OF WEST VIRGINIA  
 DEPARTMENT OF ENVIRONMENTAL PROTECTION  
 OIL AND GAS DIVISION

DATE: FEBRUARY 22 20 18  
 OPERATORS WELL NO: SMITH 1H  
 API WELL NO  
 47 - 103 - 02904  
 STATE COUNTY PERMIT

WELL TYPE:  OIL  GAS  LIQUID INJECTION  WASTE DISPOSAL  
 (IF GAS) PRODUCTION:  STORAGE  DEEP  SHALLOW

LOCATION ELEVATION: 1335' WATERSHED: TRIBUTARY OF DOOLIN RUN QUADRANGLE: NEW MARTINSVILLE 7.5'  
 DISTRICT: Magnolia COUNTY: Wetzel

SURFACE OWNER: Charlotte Smith ACREAGE: 76.4 ±  
 ROYALTY OWNER: Charlotte Smith, ET AL LEASE NO: 873632 ACREAGE: 76.4 ±

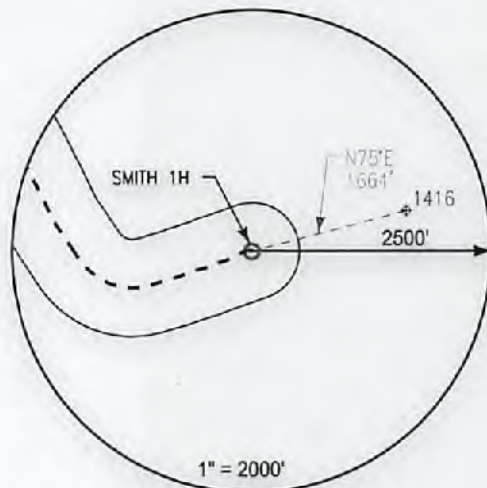
PROPOSED WORK:  DRILL  CONVERT  DRILL DEEPER  FRACTURE OR STIMULATE  PLUG OFF OLD FORMATION  
 PERFORATE NEW FORMATION  OTHER PHYSICAL CHANGE IN WELL (SPECIFY)  
 PLUG AND ABANDON  CLEAN OUT AND REPLUG TARGET FORMATION: Marcellus ESTIMATED DEPTH: 6,740'

WELL OPERATOR: EQT Production Company DESIGNATED AGENT: Jason Ranson  
 ADDRESS: 115 Professional Place PO Box 280 ADDRESS: 115 Professional Place PO Box 280  
 Bridgeport, WV 26330 Bridgeport, WV 26330

**TITLE PLAT**

**Smith 1H  
Smith  
EQT Production Company**

Tract ID	Tax Map No.	Parcel No.	County	District	Surface Tract Owner	Acres
1	8	5	Wetzel	Magnolia	Charlotte Smith	38.9
2	5	32	Wetzel	Magnolia	Charlotte Smith	37.5
3	8	3	Wetzel	Magnolia	Lawrence E. Zumpetta ET AL	72.86
4	8	4	Wetzel	Magnolia	Lawrence E. Zumpetta ET AL	15.28
5	8	22	Wetzel	Magnolia	Lawrence E. Zumpetta ET AL	107.5
6	8	23	Wetzel	Magnolia	Lawrence E. Zumpetta ET AL	0.27
7	8	11	Wetzel	Magnolia	Lawrence E. Zumpetta ET AL	36.86
8	8	2.1	Wetzel	Magnolia	Lawrence E. Zumpetta ET AL	18.15
9	5	31	Wetzel	Magnolia	John William Burton	66.56
10	5	30	Wetzel	Magnolia	Wayne A. & Virginia L. Schupbach	93.83
11	5	24	Wetzel	Magnolia	Heaven Partnership	53.59
12	5	10	Wetzel	Magnolia	Herman L. & Sherman Richter	80.66
13	5	1	Wetzel	Magnolia	Mark Edwin Scheibelhood	327.66
14	5	11	Wetzel	Magnolia	Ronald L. Schupbach	89.45
15	5	25	Wetzel	Magnolia	Stone Energy Corporation	17.64
16	5	25.1	Wetzel	Magnolia	Stone Energy Corporation	4.19
17	5	26.3	Wetzel	Magnolia	Stone Energy Corporation	10.95
18	5	26.1	Wetzel	Magnolia	Stone Energy Corporation	3.93
19	5	26.2	Wetzel	Magnolia	Franklin Ray Blake	17.73
20	5	31.1	Wetzel	Magnolia	Schupbach Cemetery	0.27
21	5	33	Wetzel	Magnolia	Franklin Ray Blake	108.47
22	8	6	Wetzel	Magnolia	Kocher Albert HRS	33.01
23	8	12	Wetzel	Magnolia	David L. & Ralph D. Smith	58.15
24	8	12.1	Wetzel	Magnolia	Ralph Oscar & Jonee Kay Smith	1.23
25	8	24.0	Wetzel	Magnolia	Gary W. & Linda J. Durig	18.32
26	8	54.1	Wetzel	Magnolia	Gary W. & Linda J. Durig	22.47
27	8	62	Wetzel	Magnolia	Gary W. & Linda J. Durig	57.15
28	8	38	Wetzel	Magnolia	George R. Mullett	8.28
29	8	21	Wetzel	Magnolia	Michael L. Mullett	12.25
30	8	20	Wetzel	Magnolia	Billy Darrell Morris	54.66
31	8	10	Wetzel	Magnolia	Myron H. Helmick	35.57
32	8	2	Wetzel	Magnolia	J W Schamp EST	37.54
33	8	1	Wetzel	Magnolia	Raymond L. Howell	40.43
34	5	29	Wetzel	Magnolia	Robert L. Goddard	54.39
35	5	8	Wetzel	Magnolia	George E. & Beth Ann Heinzman	141.4



**Notes:**  
SMITH 1H As-Built coordinates are  
 NAD 27 N: 420,251,000 E: 1,630,827,000  
 NAD 27 Lat: 39.646436 Long: -80.811062  
 NAD 83 UTM N: 4,388,541.969 E: 516,226.082

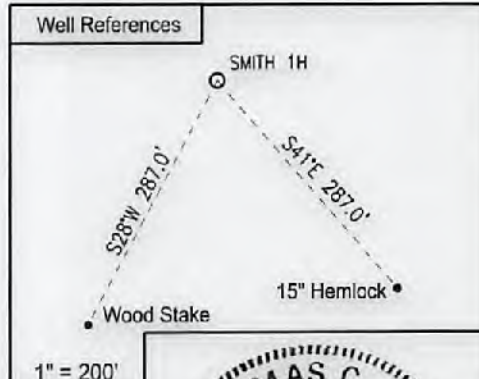

SMITH 1H As-Built Landing Point coordinates are  
 NAD 27 N: 420,184,710 E: 1,629,017,200  
 NAD 27 Lat: 39.646181 Long: -80.817484  
 NAD 83 UTM N: 4,388,512.542 E: 515,675.027

SMITH 1H As-Built Bottom Hole coordinates are  
 NAD 27 N: 423,044,240 E: 1,627,432,810  
 NAD 27 Lat: 39.653967 Long: -80.823260  
 NAD 83 UTM N: 4,389,375.647 E: 515,177.812

West Virginia Coordinates system of 1927 (North Zone)  
 based upon Differential GPS Measurements  
 Plat orientation, Corner and well ties are based upon  
 the grid north meridian  
 Well location references are based upon the grid north  
 meridian.  
 UTM coordinates are NAD83, Zone 17, Meters.

**LEGEND**

- ⊕ Active Well Location
- Proposed Gas Well
- Located Corner, as noted
- Surface Tract Lines
- - - - - Reference Line
- ▬ Lease Boundary
- ~ Creek or Drain
- ⊙ WV County Route
- ⊠ WV State Route



I, the undersigned, hereby certify that this plat is correct to the best of my knowledge and belief and shows all the information required by law and the regulations issued and prescribed by the Department of Environmental Protection.

*Thomas C. Smollus*  
 L. L. S. 687



FILE NO: W2032 (BK 49-6)  
 DRAWING NO: \_\_\_\_\_  
 SCALE: 1" = 1000'  
 MINIMUM DEGREE OF ACCURACY: 1:2500  
 PROVEN SOURCE OF ELEVATION: NGS CORS Station

**STATE OF WEST VIRGINIA**  
 DEPARTMENT OF ENVIRONMENTAL PROTECTION  
**OIL AND GAS DIVISION**

DATE: FEBRUARY 22 20 18  
 OPERATORS WELL NO: SMITH 1H  
**API WELL NO**  
 47 - 103 - 02904  
 STATE COUNTY PERMIT

WELL TYPE:  OIL  GAS  LIQUID INJECTION  WASTE DISPOSAL  
 (IF GAS) PRODUCTION:  STORAGE  DEEP  SHALLOW

LOCATION ELEVATION: 1,335' WATERSHED: TRIBUTARY OF DOLLIN RUN QUADRANGLE: NEW MARTINSVILLE 7.5'  
 DISTRICT: Magnolia COUNTY: Wetzel

SURFACE OWNER: Charlotte Smith ACREAGE: 38.91  
 ROYALTY OWNER: Charlotte Smith, ET AL LEASE NO: 873632 ACREAGE: 76.4 ±

PROPOSED WORK:  DRILL  CONVERT  DRILL DEEPER  FRACTURE OR STIMULATE  PLUG OFF OLD FORMATION  
 PERFORATE NEW FORMATION  OTHER PHYSICAL CHANGE IN WELL (SPECIFY) \_\_\_\_\_

PLUG AND ABANDON  CLEAN OUT AND REPLUG TARGET FORMATION: Marcellus ESTIMATED DEPTH: 6,740'

WELL OPERATOR: EQT Production Company DESIGNATED AGENT: Jason Ranson  
 ADDRESS: 115 Professional Place PO Box 280 ADDRESS: 115 Professional Place PO Box 280  
 Bridgeport, WV 26330 Bridgeport, WV 26330

03/16/2018

AS-BUILT

WW-6A1  
(5/13)

47 10 30 29 04

Operator's Well No. SMITH 1H

RECEIVED  
Office of Oil and Gas

SEP 25 2017

**INFORMATION SUPPLIED UNDER WEST VIRGINIA CODE  
Chapter 22, Article 6A, Section 5(a)(5)  
IN LIEU OF FILING LEASE(S) AND OTHER CONTINUING CONTRACT(S)**

WV Department of  
Environmental Protection

Under the oath required to make the verification on page 1 of this Notice and Application, I depose and say that I am the person who signed the Notice and Application for the Applicant, and that –

(1) the tract of land is the same tract described in this Application, partly or wholly depicted in the accompanying plat, and described in the Construction and Reclamation Plan;

(2) the parties and recordation data (if recorded) for lease(s) or other continuing contract(s) by which the Applicant claims the right to extract, produce or market the oil or gas are as follows:

Lease Name or Number	Grantor, Lessor, etc.	Grantee, Lessee, etc.	Royalty	Book/Page
Various	Stone Energy Corp.	EQT Production Company	**	183A/305

\*\* Per West Virginia Code Section 22-6-8.

**Acknowledgement of Possible Permitting/Approval  
In Addition to the Office of Oil and Gas**

The permit applicant for the proposed well work addressed in this application hereby acknowledges the possibility of the need for permits and/or approvals from local, state, or federal entities in addition to the DEP, Office of Oil and Gas, including but not limited to the following:

- WV Division of Water and Waste Management
- WV Division of Natural Resources WV Division of Highways
- U.S. Army Corps of Engineers
- U.S. Fish and Wildlife Service
- County Floodplain Coordinator

The applicant further acknowledges that any Office of Oil and Gas permit in no way overrides, replaces, or nullifies the need for other permits/approvals that may be necessary and further affirms that all needed permits/approvals should be acquired from the appropriate authority before the affected activity is initiated.

Well Operator: EQT Production Company  
 By: Victoria J Roark  
 Its: Regional Land Supervisor

4710302904

Operator's Well No. SMITH #1H

10302904

**INFORMATION SUPPLIED UNDER WEST VIRGINIA CODE  
Chapter 22, Article 6A, Section 5(a)(5)  
IN LIEU OF FILING LEASE(S) AND OTHER CONTINUING CONTRACT(S)**

Under the oath required to make the verification on page 1 of this Notice and Application, I depose and say that I am the person who signed the Notice and Application for the Applicant, and that -

- (1) the tract of land is the same tract described in this Application, partly or wholly depicted in the accompanying plat, and described in the Construction and Reclamation Plan;
- (2) the parties and recordation data (if recorded) for lease(s) or other continuing contract(s) by which the Applicant claims the right to extract, produce or market the oil or gas are as follows:

Lease Name or Number	Grantor, Lessor, etc.	Grantee, Lessee, etc.	Royalty	Book/Page
8-5-10	Sherman Richter	Stone Energy Corporation	1/8	122A/832
8-5-10	Herman L. Richter	Stone Energy Corporation	1/8	122A/834
8-5-10	Piney Holdings Inc.	Stone Energy Corporation	1/8	122A/818
8-5-10	Betty Lou Goff	Stone Energy Corporation	1/8	3/198
8-5-10	Robin M. King	Stone Energy Corporation	1/8	124A/943
8-5-10	Kim Allan Vance	Stone Energy Corporation	1/8	124A/945

**Acknowledgement of Possible Permitting/Approval  
In Addition to the Office of Oil and Gas**

The permit applicant for the proposed well work addressed in this application hereby acknowledges the possibility of the need for permits and/or approvals from local, state, or federal entities in addition to the DEP, Office of Oil and Gas, including but not limited to the following:

- WV Division of Water and Waste Management
- WV Division of Natural Resources WV Division of Highways
- U.S. Army Corps of Engineers
- U.S. Fish and Wildlife Service
- County Floodplain Coordinator

RECEIVED  
Office of Oil and Gas

SEP 25 2017


WV Department of  
Environmental Protection

The applicant further acknowledges that any Office of Oil and Gas permit in no way overrides, replaces, or nullifies the need for other permits/approvals that may be necessary and further affirms that all needed permits/approvals should be acquired from the appropriate authority before the affected activity is initiated.

Well Operator:

STONE ENERGY CORPORATION

By:



Its:

Land Coordinator

Received  
Office of Oil & Gas

4710302904

10302904

WW-6A1 (Attachment)

Operator's Well Number: \_\_\_\_\_ Smith #1H


**INFORMATION SUPPLIED UNDER WEST VIRGINIA CODE  
Chapter 22, Article 6, Section 8(d)  
IN LIEU OF FILING LEASE(S) AND OTHER CONTINUING CONTRACT(S)**

Grantor, Lessor, etc.	Grantee, Lessee, etc.	Royalty	Book/Page	Map/Parcel
Sandra Lee Wright	Stone Energy Corporation	1/8	124A/947	8-5-10
Michael Lee Greathouse	Stone Energy Corporation	1/8	124A/949	8-5-10
Clifford Bruce Kauff	Stone Energy Corporation	1/8	124A/951	8-5-10
Lana Jean Frame	Stone Energy Corporation	1/8	124A/953	8-5-10
Henry K. Bivens	Stone Energy Corporation	1/8	124A/520	8-5-10
Mariann Cutlip	Stone Energy Corporation	1/8	124A/518	8-5-10
Edward C. Cody	Stone Energy Corporation	1/8	124A/516	8-5-10
Kathryn L. Brown	Stone Energy Corporation	1/8	125A/388	8-5-10
Betty H. Bohoney	Stone Energy Corporation	1/8	125A/390	8-5-10
Curtis Eugene Joy, Jr.	Stone Energy Corporation	1/8	125A/392	8-5-10
Jeanette Ann Hafley	Stone Energy Corporation	1/8	125A/394	8-5-10
Eric Lane Allan	Stone Energy Corporation	1/8	126A/331	8-5-10
Leah E. Chapman Trust	Stone Energy Corporation	1/8	126A/714	8-5-10
Gordon Talcot	Stone Energy Corporation	1/8	126A/717	8-5-10
Gary Melvin Hafely	Stone Energy Corporation	1/8	126A/712	8-5-10
Carol A. Domingo	Stone Energy Corporation	1/8	125A/855	8-5-10
Elizabeth F. Fitchet	Stone Energy Corporation	1/8	126A/333	8-5-10
Hafely Heirs, LLC	Stone Energy Corporation	1/8	126A/730	8-5-10
Lois Poort, et ux	Stone Energy Corporation	1/8	126A/732	8-5-10
Betty June Hafley Miller, et vir	Stone Energy Corporation	1/8	127/215	8-5-10
The Heaven Partnership	Stone Energy Corporation	1/8	116A/948	8-5-24
Charles L. McGowen, Jr., et ux	Stone Energy Corporation	1/8	88A/305	8-8-3
Lawrence E. Zumpetta, et ux	Stone Energy Corporation	1/8	88A/309	8-8-3
John C. Bober, III, et ux	Stone Energy Corporation	1/8	88A/313	8-8-3
David T. Griffith	Stone Energy Corporation	1/8	88A/317	8-8-3
Jay H. Renner	Stone Energy Corporation	1/8	89A/93	8-8-3
B&R Construction	Stone Energy Corporation	1/8	112A/416	8-8-3
Lynn Ann McCray	Stone Energy Corporation	1/8	129A/620	8-8-3

Under the oath required to make the verification on page 1 of this Notice and Application, I depose and say that I am the person who signed the Notice and Application for the Applicant, and that -

- (1) the tract of land is the same tract described in this Application, partly or wholly depicted in the accompanying plat, and described in the Construction and Reclamation Plan;
- (2) the parties and recordation data (if recorded) for lease(s) or other continuing contract(s) by which the Applicant claims the right to extract, produce or market the oil or gas are as follows:

Well Operator Stone Energy Corporation

By   
 Title Land Coordinator

Received  
Office of Oil & Gas

RECEIVED  
Office of Oil and Gas

SEP 25 2017

WV Department of  
Environmental Protection

03/16/2018

4710302904

10302904

WW-6A1 (Attachment)

Operator's Well Number: Smith #1H

**INFORMATION SUPPLIED UNDER WEST VIRGINIA CODE**  
**Chapter 22, Article 6, Section 8(d)**  
**IN LIEU OF FILING LEASE(S) AND OTHER CONTINUING CONTRACT(S)**

Grantor, Lessor, etc.	Grantee, Lessee, etc.	Royalty	Book/Page	Map/Parcel
Lyman B. Waterman, Jr.	Stone Energy Corporation	1/8	131A/696	8-5-31
Sherell Lee Lallathin	Stone Energy Corporation	1/8	137A/332	8-5-31
Mary Martha Young	Stone Energy Corporation	1/8	39/105	8-5-31
Lisa Hoyt	Stone Energy Corporation	1/8	39/105	8-5-31
Joseph M. Young	Stone Energy Corporation	1/8	39/105	8-5-31
Lois J Hombrook	Stone Energy Corporation	1/8	39/105	8-5-31
John William Burton	Stone Energy Corporation	1/8	114A/713	8-5-31
Terry L. Schupbach	Stone Energy Corporation	1/8	39/105	8-5-31
Paul Nieratko Jr	Stone Energy Corporation	1/8	39/105	8-5-31
Charles Menkel	Stone Energy Corporation	1/8	39/105	8-5-31
James Young	Stone Energy Corporation	1/8	39/105	8-5-31
Sonny Smith	Stone Energy Corporation	1/8	111A/982	8-8-5
Joanne Brown	Stone Energy Corporation	1/8	114/267	8-5-30
Ray C Lance	Stone Energy Corporation	1/8	114/267	8-5-30
Ken Lance, et ux	Stone Energy Corporation	1/8	114/267	8-5-30
John Caparanis, et ux	Stone Energy Corporation	1/8	114/267	8-5-30
Kathryn B Emch	Stone Energy Corporation	1/8	114/267	8-5-30
Daniel Emch, et ux	Stone Energy Corporation	1/8	114/267	8-5-30
Cathy Bates	Stone Energy Corporation	1/8	114/267	8-5-30
Wayne Anthony Schupach, et ux	Stone Energy Corporation	1/8	114/267	8-5-30
Mary M. Emch	Stone Energy Corporation	1/8	131A/727	8-5-30
William A. Saylor, et ux	Stone Energy Corporation	1/8	131A/712	8-5-30
Nellie Drevna	Stone Energy Corporation	1/8	131A/714	8-5-30

Under the oath required to make the verification on page 1 of this Notice and Application, I depose and say that I am the person who signed the Notice and Application for the Applicant, and that -

- (1) the tract of land is the same tract described in this Application, partly or wholly depicted in the accompanying plat, and described in the Construction and Reclamation Plan;
- (2) the parties and recordation data (if recorded) for lease(s) or other continuing contract(s) by which the Applicant claims the right to extract, produce or market the oil or gas are as follows:

Well Operator Stone Energy Corporation

By   
 Title Land Coordinator

Received  
Office of Oil & Gas

RECEIVED  
Office of Oil and Gas

SEP 25 2017

WV Department of  
Environmental Protection

03/16/2018



47 10 30 29 04

10302904

WW-6A1 (Attachment)

Operator's Well Number: Smith #1H

**INFORMATION SUPPLIED UNDER WEST VIRGINIA CODE  
Chapter 22, Article 6, Section 8(d)  
IN LIEU OF FILING LEASE(S) AND OTHER CONTINUING CONTRACT(S)**

Grantor, Lessor, etc.	Grantee, Lessee, etc.	Royalty	Book/Page	Map/Parcel
Ray Weingart, et ux	Stone Energy Corporation	1/8	131A/716	8-5-30
Leonard E. Lance	Stone Energy Corporation	1/8	131A/718	8-5-30
George M. Lance, et ux	Stone Energy Corporation	1/8	131A/720	8-5-30
Ruth Ann Blevins, et vir	Stone Energy Corporation	1/8	114/267	8-5-30
Anna Mae White	Stone Energy Corporation	1/8	131A/722	8-5-30
Beth E. Saylor	Stone Energy Corporation	1/8	131A/743	8-5-30
David Saylor, et ux	Stone Energy Corporation	1/8	131A/741	8-5-30
Jean Ann Emch	Stone Energy Corporation	1/8	114/267	8-5-30
Patricia Lance	Stone Energy Corporation	1/8	114/267	8-5-30
Paula Hall	Stone Energy Corporation	1/8	114/267	8-5-30
Cindy Mistak	Stone Energy Corporation	1/8	114/267	8-5-30
Edward G Emch II	Stone Energy Corporation	1/8	114/267	8-5-30
Jane Banning	Stone Energy Corporation	1/8	114/267	8-5-30
Jim Lance	Stone Energy Corporation	1/8	114/267	8-5-30
Jacquelyn Flix	Stone Energy Corporation	1/8	114/267	8-5-30
Richard W. Bell	Stone Energy Corporation	1/8	114/267	8-5-30
Joanne Ahlquist	Stone Energy Corporation	1/8	114/267	8-5-30
David J Bell	Stone Energy Corporation	1/8	114/267	8-5-30
Barbara J Chichak	Stone Energy Corporation	1/8	136A/509	8-5-30
Kenneth Emch, et ux	Stone Energy Corporation	1/8	114/267	8-5-30
Deborah Lenyo	Stone Energy Corporation	1/8	114/267	8-5-30
Roger Lon Emch, et ux	Stone Energy Corporation	1/8	114/267	8-5-30
Daniel Emch	Stone Energy Corporation	1/8	114/267	8-5-30
David Earl Emch	Stone Energy Corporation	1/8	114/267	8-5-30
Janice Lance	Stone Energy Corporation	1/8	114/267	8-5-30
Steve Lance	Stone Energy Corporation	1/8	114/267	8-5-30
The Ralph W. & Dorothy M. Emch Trust	Stone Energy Corporation	1/8	114/267	8-5-30
Rita Marie Emch	Stone Energy Corporation	1/8	114/267	8-5-30
Mary Emch, et vir	Stone Energy Corporation	1/8	114/267	8-5-30
Jona Emch	Stone Energy Corporation	1/8	114/267	8-5-30

Under the oath required to make the verification on page 1 of this Notice and Application, I depose and say that I am the person who signed the Notice and Application for the Applicant, and that -

- (1) the tract of land is the same tract described in this Application, partly or wholly depicted in the accompanying plat, and described in the Construction and Reclamation Plan;
- (2) the parties and recordation data (if recorded) for lease(s) or other continuing contract(s) by which the Applicant claims the right to extract, produce or market the oil or gas are as follows:

Well Operator Stone Energy Corporation

By   
 Title Land Coordinator

Received  
Office of Oil & Gas

RECEIVED  
Office of Oil and Gas

SEP 25 2017

WV Department of  
Environmental Protection  
03/16/2018

47 10 30 29 04

10302904

WW-6A1 (Attachment)

Operator's Well Number: Smith #1H


INFORMATION SUPPLIED UNDER WEST VIRGINIA CODE  
Chapter 22, Article 6, Section 8(d)  
IN LIEU OF FILING LEASE(S) AND OTHER CONTINUING CONTRACT(S)

Grantor, Lessor, etc.	Grantee, Lessee, etc.	Royalty	Book/Page	Map/Parcel
Eileen Emch	Stone Energy Corporation	1/8	114/267	8-5-30
Majorie Ann Johnson Sells	Stone Energy Corporation	1/8	114/267	8-5-30
Charlene Winkler	Stone Energy Corporation	1/8	114/267	8-5-30
Charles Winkler, et ux	Stone Energy Corporation	1/8	114/267	8-5-30
Mary J Winkler	Stone Energy Corporation	1/8	114/267	8-5-30
Laurie K Miller	Stone Energy Corporation	1/8	114/267	8-5-30
Robert Miller	Stone Energy Corporation	1/8	114/267	8-5-30
Terry Lee Eaddy	Stone Energy Corporation	1/8	114/267	8-5-30
Marcia Lynn Williamson	Stone Energy Corporation	1/8	114/267	8-5-30
Rebecca Miller	Stone Energy Corporation	1/8	114/267	8-5-30
Sammuel Miller	Stone Energy Corporation	1/8	114/267	8-5-30
Debra DeJong	Stone Energy Corporation	1/8	114/267	8-5-30
Ben Emch	Stone Energy Corporation	1/8	114/267	8-5-30

Under the oath required to make the verification on page 1 of this Notice and Application, I depose and say that I am the person who signed the Notice and Application for the Applicant, and that -

- (1) the tract of land is the same tract described in this Application, partly or wholly depicted in the accompanying plat, and described in the Construction and Reclamation Plan;
- (2) the parties and recordation data (if recorded) for lease(s) or other continuing contract(s) by which the Applicant claims the right to extract, produce or market the oil or gas are as follows:

Well Operator Stone Energy Corporation

By   
Title Land Coordinator

Received  
Office of Oil & Gas

RECEIVED  
Office of Oil and Gas

SEP 25 2017

WV Department of  
Environmental Protection

03/16/2018



47 10 302904

September 13, 2017

Mr. James Martin  
West Virginia Department of Environmental Protection  
Office of Oil and Gas  
601 57th Street SE  
Charleston, WV 25304

Re: Smith 1H  
Magnolia District, Wetzel County

Dear Mr. Martin,

EQT Production Company is submitting an application for a new well work permit for the above well number. Upon information and belief, Operator's lease and/ or other real property rights permit it to conduct drilling operations for the subject well in the location shown on the plat, including under any public roads that the well lateral crosses.

Sincerely,

A handwritten signature in blue ink, appearing to read 'Vicki Roark', is written over the word 'Sincerely,'.

Vicki Roark  
Permitting Supervisor-WV

RECEIVED  
Office of Oil and Gas

SEP 25 2017

WV Department of  
Environmental Protection

4710302904

**STATE OF WEST VIRGINIA  
DEPARTMENT OF ENVIRONMENTAL PROTECTION, OFFICE OF OIL AND GAS  
NOTICE CERTIFICATION**

Date of Notice Certification: 9/21/17

API No. 47- 103 - 02904  
Operator's Well No. SMITH 1H  
Well Pad Name: SMITH

**Notice has been given:**

Pursuant to the provisions in West Virginia Code § 22-6A, the Operator has provided the required parties with the Notice Forms listed below for the tract of land as follows:

State: <u>WV</u>	UTM NAD 83 Easting: <u>516226.07</u>
County: <u>Wetzel</u>	Northing: <u>4388541.96</u>
District: <u>Magnolia</u>	Public Road Access: <u>Wetzel County Route 22</u>
Quadrangle: <u>New Martinsville</u>	Generally used farm name: <u>Smith, Sonny &amp; Charlotte</u>
Watershed: <u>Tributary of of Doolin Run</u>	

Pursuant to West Virginia Code § 22-6A-7(b), every permit application filed under this section shall be on a form as may be prescribed by the secretary, shall be verified and shall contain the following information: (14) A certification from the operator that (i) it has provided the owners of the surface described in subdivisions (1), (2) and (4), subsection (b), section ten of this article, the information required by subsections (b) and (c), section sixteen of this article; (ii) that the requirement was deemed satisfied as a result of giving the surface owner notice of entry to survey pursuant to subsection (a), section ten of this article six-a; or (iii) the notice requirements of subsection (b), section sixteen of this article were waived in writing by the surface owner; and Pursuant to West Virginia Code § 22-6A-11(b), the applicant shall tender proof of and certify to the secretary that the notice requirements of section ten of this article have been completed by the applicant.

<p>Pursuant to West Virginia Code § 22-6A, the Operator has attached proof to this Notice Certification that the Operator has properly served the required parties with the following:</p> <p>*PLEASE CHECK ALL THAT APPLY</p> <p><input type="checkbox"/> 1. NOTICE OF SEISMIC ACTIVITY or <input checked="" type="checkbox"/> NOTICE NOT REQUIRED BECAUSE NO SEISMIC ACTIVITY WAS CONDUCTED</p> <p><input type="checkbox"/> 2. NOTICE OF ENTRY FOR PLAT SURVEY or <input checked="" type="checkbox"/> NO PLAT SURVEY WAS CONDUCTED</p> <p><input checked="" type="checkbox"/> 3. NOTICE OF INTENT TO DRILL or <input type="checkbox"/> NOTICE NOT REQUIRED BECAUSE NOTICE OF ENTRY FOR PLAT SURVEY WAS CONDUCTED or</p> <p style="padding-left: 100px;"><input type="checkbox"/> WRITTEN WAIVER BY SURFACE OWNER (PLEASE ATTACH)</p> <p><input checked="" type="checkbox"/> 4. NOTICE OF PLANNED OPERATION</p> <p><input checked="" type="checkbox"/> 5. PUBLIC NOTICE</p> <p><input checked="" type="checkbox"/> 6. NOTICE OF APPLICATION</p>	<p><b>OOG OFFICE USE ONLY</b></p> <p><input type="checkbox"/> RECEIVED/ NOT REQUIRED</p> <p><input type="checkbox"/> RECEIVED</p> <p><input checked="" type="checkbox"/> RECEIVED/ NOT REQUIRED</p> <p><input checked="" type="checkbox"/> RECEIVED</p> <p><input checked="" type="checkbox"/> RECEIVED</p> <p><input checked="" type="checkbox"/> RECEIVED</p>
--	---

**Required Attachments:**

The Operator shall attach to this Notice Certification Form all Notice Forms and Certifications of Notice that have been provided to the required parties and/or any associated written waivers. For the Public Notice, the operator shall attach a copy of the Class II Legal Advertisement with publication date verification or the associated Affidavit of Publication. The attached Notice Forms, and Certifications of Notice shall serve as proof that the required parties have been noticed as required under West Virginia Code § 22-6A. Pursuant to West Virginia Code § 22-6A-11(b), the Certification of Notice to the person may be made by affidavit of personal service, the return receipt card or other postal receipt for certified mailing.


Office of Oil and Gas  
SEP 25 2017  
WV Department of Environmental Protection  
03/16/2018

4710302904

**Certification of Notice is hereby given:**

THEREFORE, I *[Signature]*, have read and understand the notice requirements within West Virginia Code § 22-6A. I certify that as required under West Virginia Code § 22-6A, I have served the attached copies of the Notice Forms, identified above, to the required parties through personal service, by registered mail or by any method of delivery that requires a receipt or signature confirmation. I certify under penalty of law that I have personally examined and am familiar with the information submitted in this Notice Certification and all attachments, and that based on my inquiry of those individuals immediately responsible for obtaining the information, I believe that the information is true, accurate and complete. I am aware that there are significant penalties for submitting false information, including the possibility of fine and imprisonment.

Well Operator:	<u>EQT Production Company</u>	Address:	<u>115 Professional Place PO Box 280</u>
By:	<u>Victoria J Roark</u>		<u>Bridgeport WV 26330</u>
Its:	<u>Regional Land Supervisor</u>	Facsimile:	<u>304-848-0041</u>
Telephone:	<u>304-848-0076</u>	Email:	<u>vroark@eqt.com</u>



Subscribed and sworn before me this 21 day of September 2017.  
Rebecca L. Wanstreet Notary Public  
 My Commission Expires 4-7-2020

**Oil and Gas Privacy Notice:**

The Office of Oil and Gas processes your personal information, such as name, address and telephone number, as part of our regulatory duties. Your personal information may be disclosed to other State agencies or third parties in the normal course of business or as needed to comply with statutory or regulatory requirements, including Freedom of Information Act requests. Our office will appropriately secure your personal information. If you have any questions about our use or your personal information, please contact DEP's Chief Privacy Officer at [depprivacyofficer@wv.gov](mailto:depprivacyofficer@wv.gov).

RECEIVED  
 Office of Oil and Gas  
 SEP 25 2017  
 WV Department of  
 Environmental Protection

STATE OF WEST VIRGINIA  
DEPARTMENT OF ENVIRONMENTAL PROTECTION, OFFICE OF OIL AND GAS  
NOTICE OF APPLICATION

Notice Time Requirement: notice shall be provided no later than the filing date of permit application.

Date of Notice: 9/21/17 Date Permit Application Filed: 9/21/17

Notice of:

- PERMIT FOR ANY WELL WORK
- CERTIFICATE OF APPROVAL FOR THE CONSTRUCTION OF AN IMPOUNDMENT OR PIT

Delivery method pursuant to West Virginia Code § 22-6A-10(b)

- PERSONAL SERVICE
- REGISTERED MAIL
- METHOD OF DELIVERY THAT REQUIRES A RECEIPT OR SIGNATURE CONFIRMATION

Pursuant to W. Va. Code § 22-6A-10(b) no later than the filing date of the application, the applicant for a permit for any well work or for a certificate of approval for the construction of an impoundment or pit as required by this article shall deliver, by personal service or by registered mail or by any method of delivery that requires a receipt or signature confirmation, copies of the application, the erosion and sediment control plan required by section seven of this article, and the well plat to each of the following persons: (1) The owners of record of the surface of the tract on which the well is or is proposed to be located; (2) The owners of record of the surface tract or tracts overlying the oil and gas leasehold being developed by the proposed well work, if the surface tract is to be used for roads or other land disturbance as described in the erosion and sediment control plan submitted pursuant to subsection (c), section seven of this article; (3) The coal owner, operator or lessee, in the event the tract of land on which the well proposed to be drilled is located [sic] is known to be underlain by one or more coal seams; (4) The owners of record of the surface tract or tracts overlying the oil and gas leasehold being developed by the proposed well work, if the surface tract is to be used for the placement, construction, enlargement, alteration, repair, removal or abandonment of any impoundment or pit as described in section nine of this article; (5) Any surface owner or water purveyor who is known to the applicant to have a water well, spring or water supply source located within one thousand five hundred feet of the center of the well pad which is used to provide water for consumption by humans or domestic animals; and (6) The operator of any natural gas storage field within which the proposed well work activity is to take place. (c)(1) If more than three tenants in common or other co-owners of interests described in subsection (b) of this section hold interests in the lands, the applicant may serve the documents required upon the person described in the records of the sheriff required to be maintained pursuant to section eight, article one, chapter eleven-a of this code. (2) Notwithstanding any provision of this article to the contrary, notice to a lien holder is not notice to a landowner, unless the lien holder is the landowner. W. Va. Code R. § 35-8-5.7.a requires, in part, that the operator shall also provide the Well Site Safety Plan ("WSSP") to the surface owner and any water purveyor or surface owner subject to notice and water testing as provided in section 15 of this rule.

Application Notice  WSSP Notice  E&S Plan Notice  Well Plat Notice is hereby provided to:

RECEIVED  
Office of Oil and Gas  
SEP 26 2017  
WV Department of  
Environmental Protection

SURFACE OWNER(s)  
Name: See Attached  
Address: \_\_\_\_\_

Name: \_\_\_\_\_  
Address: \_\_\_\_\_

SURFACE OWNER(s) (Road and/or Other Disturbance)  
Name: See Attached  
Address: \_\_\_\_\_

Name: \_\_\_\_\_  
Address: \_\_\_\_\_

SURFACE OWNER(s) (Impoundments or Pits)  
Name: See Attached  
Address: \_\_\_\_\_

COAL OWNER OR LESSEE  
Name: see attached  
Address: \_\_\_\_\_

COAL OPERATOR  
Name: \_\_\_\_\_  
Address: \_\_\_\_\_

SURFACE OWNER OF WATER WELL AND/OR WATER PURVEYOR(s)  
Name: \_\_\_\_\_  
Address: \_\_\_\_\_

OPERATOR OF ANY NATURAL GAS STORAGE FIELD  
Name: \_\_\_\_\_  
Address: \_\_\_\_\_

\*Please attach additional forms if necessary

**Notice is hereby given:**

Pursuant to West Virginia Code § 22-6A-10(b), notice is hereby given that the undersigned well operator has applied for a permit for well work or for a certificate of approval for the construction of an impoundment or pit.

**This Notice Shall Include:**

Pursuant to W. Va. Code § 22-6A-10(b), this notice shall include: (1) copies of the application; (2) the erosion and sediment control plan required by section seven of this article; and (3) the well plat.

Pursuant to W. Va. Code § 22-6A-10(f), this notice shall include: (1) a statement of the time limits for filing written comments; (2) who may file written comments; (3) the name and address of the secretary for the purpose of filing the comments and obtaining additional information; and (4) a statement that the persons may request, at the time of submitting written comments, notice of the permit decision and a list of persons qualified to test water.

Pursuant to W. Va. Code R. § 35-8-5.7.a, the operator shall provide the Well Site Safety Plan to the surface owner and any water purveyor or surface owner subject to notice and water testing as provided in section 15 of this rule.

Pursuant to W. Va. Code R. § 35-8-15.2.c, this notice shall: (1) contain a statement of the surface owner's and water purveyor's right to request sampling and analysis; (2) advise the surface owner and water purveyor of the rebuttable presumption for contamination or deprivation of a fresh water source or supply; advise the surface owner and water purveyor that refusal to allow the operator to conduct a pre-drilling water well test constitutes a method to rebut the presumption of liability; (3) advise the surface owner and water purveyor of his or her independent right to sample and analyze any water supply at his or her own expense; advise the surface owner and water purveyor whether or not the operator will utilize an independent laboratory to analyze any sample; and (4) advise the surface owner and or water purveyor that he or she can obtain from the Chief a list of water testing laboratories in the subject area capable of and qualified to test water supplies in accordance with standard acceptable methods.

Additional information related to horizontal drilling may be obtained from the Secretary, at the WV Department of Environmental Protection headquarters, located at 601 57<sup>th</sup> Street, SE, Charleston, WV 25304 (304-926-0450) or by visiting [www.dep.wv.gov/oil-and-gas/pages/default.aspx](http://www.dep.wv.gov/oil-and-gas/pages/default.aspx).

**Well Location Restrictions**

Pursuant to W. Va. Code § 22-6A-12, Wells may not be drilled within two hundred fifty feet measured horizontally from any existing water well or developed spring used for human or domestic animal consumption. The center of well pads may not be located within six hundred twenty-five feet of an occupied dwelling structure, or a building two thousand five hundred square feet or larger used to house or shelter dairy cattle or poultry husbandry. This limitation is applicable to those wells, developed springs, dwellings or agricultural buildings that existed on the date a notice to the surface owner of planned entry for surveying or staking as provided in section ten of this article or a notice of intent to drill a horizontal well as provided in subsection (b), section sixteen of this article was provided, whichever occurs first, and to any dwelling under construction prior to that date. This limitation may be waived by written consent of the surface owner transmitted to the department and recorded in the real property records maintained by the clerk of the county commission for the county in which such property is located. Furthermore, the well operator may be granted a variance by the secretary from these distance restrictions upon submission of a plan which identifies the sufficient measures, facilities or practices to be employed during well site construction, drilling and operations. The variance, if granted, shall include terms and conditions the department requires to ensure the safety and protection of affected persons and property. The terms and conditions may include insurance, bonding and indemnification, as well as technical requirements. (b) No well pad may be prepared or well drilled within one hundred feet measured horizontally from any perennial stream, natural or artificial lake, pond or reservoir, or a wetland, or within three hundred feet of a naturally reproducing trout stream. No well pad may be located within one thousand feet of a surface or ground water intake of a public water supply. The distance from the public water supply as identified by the department shall be measured as follows: (1) For a surface water intake on a lake or reservoir, the distance shall be measured from the boundary of the lake or reservoir. (2) For a surface water intake on a flowing stream, the distance shall be measured from a semicircular radius extending upstream of the surface water intake. (3) For a groundwater source, the distance shall be measured from the wellhead or spring. The department may, in its discretion, waive these distance restrictions upon submission of a plan identifying sufficient measures, facilities or practices to be employed during well site construction, drilling and operations to protect the waters of the state. A waiver, if granted, shall impose any permit conditions as the secretary considers necessary. (c) Notwithstanding the foregoing provisions of this section, nothing contained in this section prevents an operator from conducting the activities permitted or authorized by a Clean Water Act Section 404 permit or other approval from the United States Army Corps of Engineers within any waters of the state or within the restricted areas referenced in this section. (d) The well location restrictions set forth in this section shall not apply to any well on a multiple well pad if at least one of the wells was permitted prior to the effective date of this article. (e) The secretary shall, by December 31, 2012, report to the Legislature on the noise, light, dust and volatile organic compounds generated by the drilling of horizontal wells as they relate to the well location restrictions regarding occupied dwelling structures pursuant to this section. Upon a finding, if any, by the secretary that the well location restrictions regarding occupied dwelling structures are inadequate or otherwise require alteration to address the terms

RECEIVED  
Office of Oil and Gas  
Department of Environmental Protection  
03/16/2018

examined in the study required by this subsection, the secretary shall have the authority to propose for promulgation legislative rules establishing guidelines and procedures regarding reasonable levels of noise, light, dust and volatile organic compounds relating to drilling horizontal wells, including reasonable means of mitigating such factors, if necessary.

**Water Well Testing:**

Pursuant to West Virginia Code § 22-6A-10(d), notification shall be made, with respect to surface landowners identified in subsection (b) or water purveyors identified in subdivision (5), subsection (b) of this section, of the opportunity for testing their water well. The operator shall provide an analysis to such surface landowner or water purveyor at their request.

**Water Testing Laboratories:**

Pursuant to West Virginia Code § 22-6A-10(i), persons entitled to notice pursuant to subsection (b) of this section may contact the department to ascertain the names and locations of water testing laboratories in the subject area capable and qualified to test water supplies in accordance with standard accepted methods. In compiling that list of names the department shall consult with the state Bureau for Public Health and local health departments. A surface owner and water purveyor has an independent right to sample and analyze any water supply at his or her own expense. The laboratory utilized by the operator shall be approved by the agency as being certified and capable of performing sample analyses in accordance with this section.

**Rebuttable Presumption for Contamination or Deprivation of a Fresh Water Source or Supply:**

W. Va. Code § 22-6A-18 requires that (b) unless rebutted by one of the defenses established in subsection (c) of this section, in any action for contamination or deprivation of a fresh water source or supply within one thousand five hundred feet of the center of the well pad for horizontal well, there is a rebuttable presumption that the drilling and the oil or gas well or either was the proximate cause of the contamination or deprivation of the fresh water source or supply. (c) In order to rebut the presumption of liability established in subsection (b) of this section, the operator must prove by a preponderance of the evidence one of the following defenses: (1) The pollution existed prior to the drilling or alteration activity as determined by a predrilling or prealteration water well test. (2) The landowner or water purveyor refused to allow the operator access to the property to conduct a predrilling or prealteration water well test. (3) The water supply is not within one thousand five hundred feet of the well. (4) The pollution occurred more than six months after completion of drilling or alteration activities. (5) The pollution occurred as the result of some cause other than the drilling or alteration activity. (d) Any operator electing to preserve its defenses under subdivision (1), subsection (c) of this section shall retain the services of an independent certified laboratory to conduct the predrilling or prealteration water well test. A copy of the results of the test shall be submitted to the department and the surface owner or water purveyor in a manner prescribed by the secretary. (e) Any operator shall replace the water supply of an owner of interest in real property who obtains all or part of that owner's supply of water for domestic, agricultural, industrial or other legitimate use from an underground or surface source with a comparable water supply where the secretary determines that the water supply has been affected by contamination, diminution or interruption proximately caused by the oil or gas operation, unless waived in writing by that owner. (f) The secretary may order the operator conducting the oil or gas operation to: (1) Provide an emergency drinking water supply within twenty-four hours; (2) Provide temporary water supply within seventy-two hours; (3) Within thirty days begin activities to establish a permanent water supply or submit a proposal to the secretary outlining the measures and timetables to be used in establishing a permanent supply. The total time in providing a permanent water supply may not exceed two years. If the operator demonstrates that providing a permanent replacement water supply cannot be completed within two years, the secretary may extend the time frame on case-by-case basis; and (4) Pay all reasonable costs incurred by the real property owner in securing a water supply. (g) A person as described in subsection (b) of this section aggrieved under the provisions of subsections (b), (e) or (f) of this section may seek relief in court... (i) Notwithstanding the denial of the operator of responsibility for the damage to the real property owner's water supply or the status of any appeal on determination of liability for the damage to the real property owner's water supply, the operator may not discontinue providing the required water service until authorized to do so by the secretary or a court of competent jurisdiction.

**Written Comment:**

Pursuant to West Virginia Code § 22-6A-11(a), all persons described in subsection (b), section ten of this article may file written comments with the secretary as to the location or construction of the applicant's proposed well work within thirty days after the application is filed with the secretary. All persons described in West Virginia Code § 22-6A-10(b) may file written comments as to the location or construction of the applicant's proposed well work to the Secretary at:

Chief, Office of Oil and Gas  
Department of Environmental Protection  
601 57<sup>th</sup> St. SE  
Charleston, WV 25304  
(304) 926-0450

Such persons may request, at the time of submitting written comments, notice of the permit decision and a list of persons qualified to test water. **NOTE: YOU ARE NOT REQUIRED TO FILE ANY COMMENT.**

RECEIVED  
Office of Oil and Gas  
SEP 25 2017  
WV Department of  
Environmental Protection  
03/16/2018



**Time Limits and Methods for Filing Comments.**

The law requires these materials to be served on or before the date the operator files its Application. You have **THIRTY (30) DAYS** after the filing date to file your comments. Comments must be filed in person or received in the mail by the Chief's office by the time stated above. You may call the Chief's office to be sure of the date. Check with your postmaster to ensure adequate delivery time or to arrange special expedited handling. If you have been contacted by the well operator and you have signed a "voluntary statement of no objection" to the planned work described in these materials, then the permit may be issued at any time.

Pursuant to West Virginia Code § 22-6A-11(c)(2), Any objections of the affected coal operators and coal seam owners and lessees shall be addressed through the processes and procedures that exist under sections fifteen, seventeen and forty, article six of this chapter, as applicable and as incorporated into this article by section five of this article. The written comments filed by the parties entitled to notice under subdivisions (1), (2), (4), (5) and (6), subsection (b), section ten of this article shall be considered by the secretary in the permit issuance process, but the parties are not entitled to participate in the processes and proceedings that exist under sections fifteen, seventeen or forty, article six of this chapter, as applicable and as incorporated into this article by section five of this article.

**Comment Requirements**

Your comments must be in writing and include your name, address and telephone number, the well operator's name and well number and the approximate location of the proposed well site including district and county from the application. You may add other documents, such as sketches, maps or photographs to support your comments.

Disclaimer: All comments received will be placed on our web site <http://www.dep.wv.gov/oil-and-gas/Horizontal-Permits/Pages/default.aspx> and the applicant will automatically be forwarded an email notice that such comments have been submitted. The applicant will be expected to provide a response to comments submitted by any surface owner, water purveyor or natural gas storage operator noticed within the application.

**Permit Denial or Condition**

The Chief has the power to deny or condition a well work permit. Pursuant to West Virginia Code § 22-6A-8(d), the permit may not be issued or be conditioned, including conditions with respect to the location of the well and access roads prior to issuance if the director determines that:

- (1) The proposed well work will constitute a hazard to the safety of persons;
- (2) The plan for soil erosion and sediment control is not adequate or effective;
- (3) Damage would occur to publicly owned lands or resources; or
- (4) The proposed well work fails to protect fresh water sources or supplies.

A permit may also be denied under West Virginia Code § 22-6A-7(k), the secretary shall deny the issuance of a permit if the secretary determines that the applicant has committed a substantial violation of a previously issued permit for a horizontal well, including the applicable erosion and sediment control plan associated with the previously issued permit, or a substantial violation of one or more of the rules promulgated under this article, and in each instance has failed to abate or seek review of the violation within the time prescribed by the secretary pursuant to the provisions of subdivisions (1) and (2), subsection (a), section five of this article and the rules promulgated hereunder, which time may not be unreasonable.

Pursuant to West Virginia Code § 22-6A-10(g), any person entitled to submit written comments to the secretary pursuant to subsection (a), section eleven of this article, shall also be entitled to receive from the secretary a copy of the permit as issued or a copy of the order modifying or denying the permit if the person requests receipt of them as a part of the written comments submitted concerning the permit application. Such persons may request, at the time of submitting written comments, notice of the permit decision and a list of persons qualified to test water.

RECEIVED  
Office of Oil and Gas  
SEP 25 2017  
WV Department of  
Environmental Protection  
03/16/2018

WW-6A  
(8-13)

API NO. 47- 103 - 02904  
OPERATOR WELL NO. SMITH 1H  
Well Pad Name: SMITH


**Notice is hereby given by:**

Well Operator: EQT Production Company  
Telephone: 304-848-0075  
Email: vrcark@eqt.com

Address: 115 Professional Place PO Box 280  
Bridgeport WV 26330  
Facsimile: 304-848-0041

**Oil and Gas Privacy Notice:**

The Office of Oil and Gas processes your personal information, such as name, address and telephone number, as part of our regulatory duties. Your personal information may be disclosed to other State agencies or third parties in the normal course of business or as needed to comply with statutory or regulatory requirements, including Freedom of Information Act requests. Our office will appropriately secure your personal information. If you have any questions about our use or your personal information, please contact DEP's Chief Privacy Officer at [depprivacyofficer@wv.gov](mailto:depprivacyofficer@wv.gov).



*[Handwritten Signature]*

Subscribed and sworn before me this 21 day of September 2017.

Rebecca L. Wanstreet Notary Public

My Commission Expires 4-7-2020

RECEIVED  
Office of Oil and Gas

SEP 25 2017

WV Department of  
Environmental Protection

03/16/2018

4710302904

Surface Owners, Surface Owners (road or other disturbance), Surface Owners (AST) and Coal:

Charlotte Smith  
440 Farm Road  
New Martinsville WV 26155

RECEIVED  
Office of Oil and Gas

SEP 25 2017

WV Department of  
Environmental Protection

03/16/2018

47 10 30 29 0 4

Topo Quad: NEW MARTINSVILLE, WV - OHIO 7.5'

Scale: 1" = 1000'

County: WETZEL

Date: 29 JUNE 2017

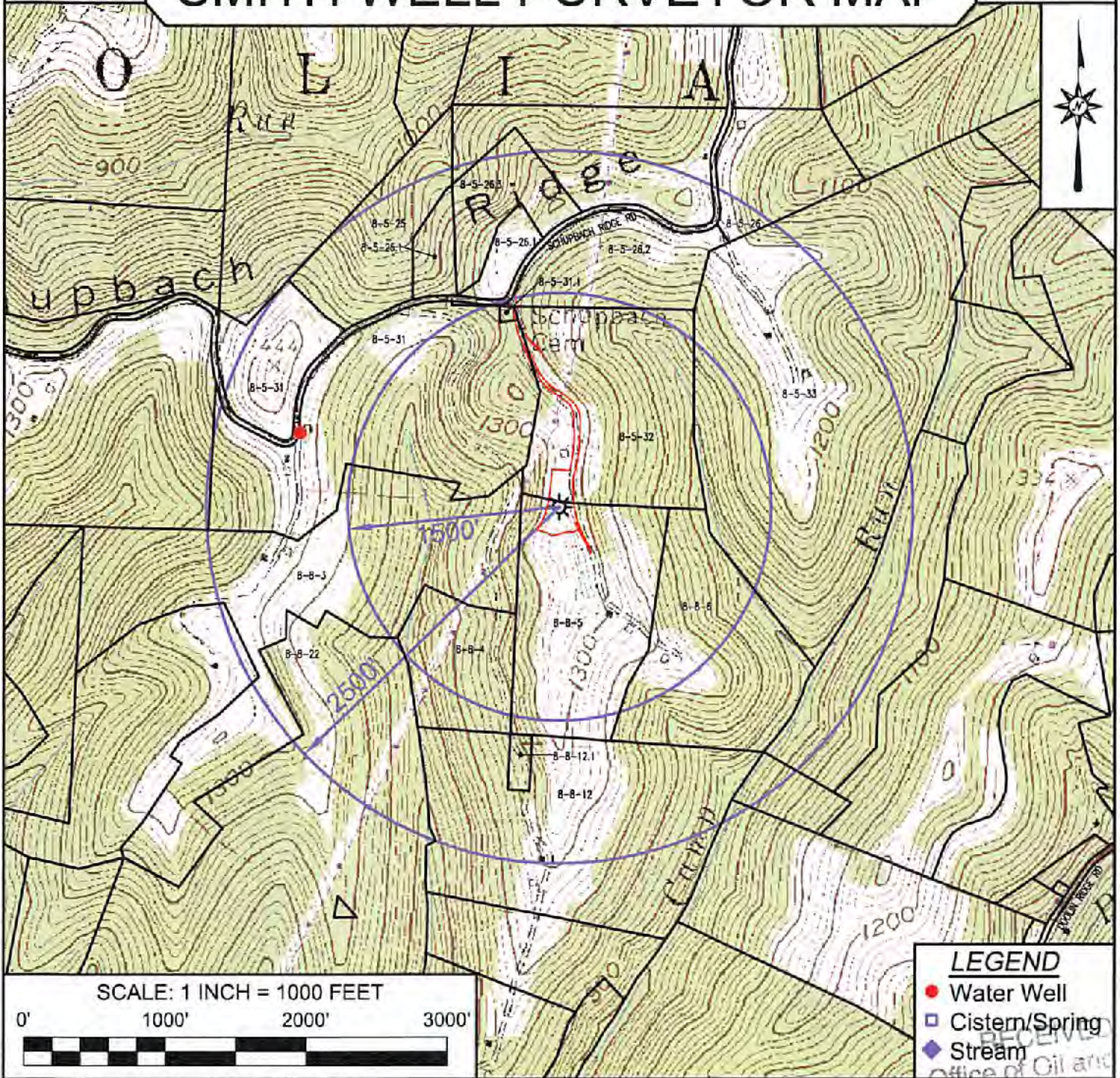
District: MAGNOLIA

Project No: 0492-17

Water

# SMITH WELL PURVEYOR MAP

Topo



SCALE: 1 INCH = 1000 FEET



### LEGEND

- Water Well
- Cistern/Spring
- ◆ Stream

SURVEYING AND MAPPING SERVICES PERFORMED BY:

**Blue Mountain Inc.**  
11023 MASON DIXON HIGHWAY  
BURTON, WV 26562  
PHONE: (304) 662-6486

PREPARED FOR:

**EQT Production Co. Inc.**  
115 Professional Place, P.O. Box 280  
Bridgeport, WV 26330

**EQT**  
WV Department of Environmental Protection  
RECEIVED  
Office of Oil and Gas  
SEP 05 2017

03/16/2018

47 10 30 29 04

STATE OF WEST VIRGINIA  
DEPARTMENT OF ENVIRONMENTAL PROTECTION, OFFICE OF OIL AND GAS  
NOTICE OF INTENT TO DRILL

Pursuant to W. Va. Code § 22-6A-16(b), the Notice of Intent to Drill is only required if the notice requirements of W. Va. Code § 22-6A-10(a) have NOT been met or if the Notice of Intent to Drill requirement has NOT been waived in writing by the surface owner.

Notice Time Requirement: Notice shall be provided at least TEN (10) days prior to filing a permit application.

Date of Notice: 09/12/2017 Date Permit Application Filed: 09/22/2017

Delivery method pursuant to West Virginia Code § 22-6A-16(b)

HAND DELIVERY  CERTIFIED MAIL RETURN RECEIPT REQUESTED

Pursuant to W. Va. Code § 22-6A-16(b), at least ten days prior to filing a permit application, an operator shall, by certified mail return receipt requested or hand delivery, give the surface owner notice of its intent to enter upon the surface owner's land for the purpose of drilling a horizontal well: Provided, That notice given pursuant to subsection (a), section ten of this article satisfies the requirements of this subsection as of the date the notice was provided to the surface owner: Provided, however, That the notice requirements of this subsection may be waived in writing by the surface owner. The notice, if required, shall include the name, address, telephone number, and if available, facsimile number and electronic mail address of the operator and the operator's authorized representative.

Notice is hereby provided to the SURFACE OWNER(s):

Name: See Attached Address: \_\_\_\_\_  
Name: See Attached Address: \_\_\_\_\_

Notice is hereby given:

Pursuant to West Virginia Code § 22-6A-16(b), notice is hereby given that the undersigned well operator has an intent to enter upon the surface owner's land for the purpose of drilling a horizontal well on the tract of land as follows:

State: WV UTM NAD 83 Easting: 516226.07  
County: Wetzel Northing: 4388541.96  
District: Magnolia Public Road Access: Wetzel County Route 22  
Quadrangle: New Martinsville Generally used farm name: Smith, Sonny & Charlotte  
Watershed: Tributary of of Doolin Run

This Notice Shall Include:

Pursuant to West Virginia Code § 22-6A-16(b), this notice shall include the name, address, telephone number, and if available, facsimile number and electronic mail address of the operator and the operator's authorized representative. Additional information related to horizontal drilling may be obtained from the Secretary, at the WV Department of Environmental Protection headquarters, located at 601 57<sup>th</sup> Street, SE, Charleston, WV 25304 (304-926-0450) or by visiting [www.dep.wv.gov/oil-and-gas/pages/default.aspx](http://www.dep.wv.gov/oil-and-gas/pages/default.aspx).

Notice is hereby given by:

Well Operator: EQT Production Company Authorized Representative: Victoria Roark  
Address: 115 Professional Place PO Box 280 Address: 115 Professional Place PO Box 280  
Bridgeport WV 26330 Bridgeport WV 26330  
Telephone: 304-848-0076 Telephone: 304-848-0076  
Email: vroark@eqt.com Email: vroark@eqt.com  
Facsimile: 304-848-0041 Facsimile: 304-848-0041

Oil and Gas Privacy Notice:

The Office of Oil and Gas processes your personal information, such as name, address and telephone number, as part of our regulatory duties. Your personal information may be disclosed to other State agencies or third parties in the normal course of business or as needed to comply with statutory or regulatory requirements, including Freedom of Information Act requests. Our office will appropriately secure your personal information. If you have any questions about our use or your personal information, please contact DEP's Chief Privacy Officer at [depprivacyofficer@wv.gov](mailto:depprivacyofficer@wv.gov).

RECEIVED  
Office of Oil and Gas  
SEP 25 2017  
WV Department of Environmental Protection  
03/16/2018

Surface Owners, Surface Owners (road or other disturbance), Surface Owners (AST) and Coal: 47 10 30 29 04

Charlotte Smith  
440 Farm Road  
New Martinsville WV 26155

/

RECEIVED  
Office of Oil and Gas

SEP 25 2017

WV Department of  
Environmental Protection  
03/16/2018

STATE OF WEST VIRGINIA  
DEPARTMENT OF ENVIRONMENTAL PROTECTION, OFFICE OF OIL AND GAS  
NOTICE OF INTENT TO DRILL

**WAIVER**

Pursuant to W. Va. Code § 22-6A-16(b), at least ten days prior to filing a permit application, an operator shall, by certified mail return receipt requested or hand delivery, give the surface owner notice of its intent to enter upon the surface owner's land for the purpose of drilling a horizontal well: *Provided*, That notice given pursuant to subsection (a), section ten of this article satisfies the requirements of this subsection as of the date the notice was provided to the surface owner: *Provided, however*, That the notice requirements of this subsection may be waived in writing by the surface owner. The notice, if required, shall include the name, address, telephone number, and if available, facsimile number and electronic mail address of the operator and the operator's authorized representative.

**Surface Owner Waiver:**

I, Charlotte Smith, hereby state that I have read the notice provisions listed above and hereby waive the notice requirements under West Virginia Code § 22-6A-16(b) for the tract of land as follows:

State:	<u>WV</u>	UTM NAD 83	Easting:	<u>516226 07</u>
County:	<u>Wetzel</u>		Northing:	<u>4388541.96</u>
District:	<u>Magnolia</u>	Public Road Access:	<u>Wetzel County Route 22</u>	
Quadrangle:	<u>New Martinsville</u>	Generally used farm name:	<u>Smith, Sonny &amp; Charlotte</u>	
Watershed:	<u>Tributary of of Doolin Run</u>			

Name: Charlotte Smith  
Address: 440 Farm Road  
New Martinsville, WV 26155

Signature: *Charlotte S. Smith*  
Date: 14 Sept 2017

**Oil and Gas Privacy Notice:**

The Office of Oil and Gas processes your personal information, such as name, address and telephone number, as part of our regulatory duties. Your personal information may be disclosed to other State agencies or third parties in the normal course of business or as needed to comply with statutory or regulatory requirements, including Freedom of Information Act requests. Our office will appropriately secure your personal information. If you have any questions about our use or your personal information, please contact DEP's Chief Privacy Officer at [depprivacyofficer@wv.gov](mailto:depprivacyofficer@wv.gov).

RECEIVED  
Office of Oil and Gas

SEP 25 2017

WV Department of  
Environmental Protection  
03/16/2018

STATE OF WEST VIRGINIA  
DEPARTMENT OF ENVIRONMENTAL PROTECTION, OFFICE OF OIL AND GAS  
NOTICE OF PLANNED OPERATION

Notice Time Requirement: notice shall be provided no later than the filing date of permit application.

Date of Notice: 9/21/17 Date Permit Application Filed: 9/21/17

Delivery method pursuant to West Virginia Code § 22-6A-16(c)

CERTIFIED MAIL RETURN RECEIPT REQUESTED  HAND DELIVERY

Pursuant to W. Va. Code § 22-6A-16(c), no later than the date for filing the permit application, an operator shall, by certified mail return receipt requested or hand delivery, give the surface owner whose land will be used for the drilling of a horizontal well notice of the planned operation. The notice required by this subsection shall include: (1) A copy of this code section; (2) The information required to be provided by subsection (b), section ten of this article to a surface owner whose land will be used in conjunction with the drilling of a horizontal well; and (3) A proposed surface use and compensation agreement containing an offer of compensation for damages to the surface affected by oil and gas operations to the extent the damages are compensable under article six-b of this chapter. (d) The notices required by this section shall be given to the surface owner at the address listed in the records of the sheriff at the time of notice.

Notice is hereby provided to the SURFACE OWNER(s)  
(at the address listed in the records of the sheriff at the time of notice):

Name: See Attached Address: \_\_\_\_\_  
Name: \_\_\_\_\_ Address: \_\_\_\_\_

Notice is hereby given:

Pursuant to West Virginia Code § 22-6A-16(c), notice is hereby given that the undersigned well operator has developed a planned operation on the surface owner's land for the purpose of drilling a horizontal well on the tract of land as follows:

State: WV UTM NAD 83 Easting: 516226.07  
County: Wetzel Northing: 4388541.96  
District: Magnolia Public Road Access: Wetzel County Route 22  
Quadrangle: New Martinsville Generally used farm name: Smith, Sonny & Charlotte  
Watershed: Tributary of of Doelin Run

This Notice Shall Include:

Pursuant to West Virginia Code § 22-6A-16(c), this notice shall include: (1) A copy of this code section; (2) The information required to be provided by W. Va. Code § 22-6A-10(b) to a surface owner whose land will be used in conjunction with the drilling of a horizontal well; and (3) A proposed surface use and compensation agreement containing an offer of compensation for damages to the surface affected by oil and gas operations to the extent the damages are compensable under article six-b of this chapter. Additional information related to horizontal drilling may be obtained from the Secretary, at the WV Department of Environmental Protection headquarters, located at 601 57<sup>th</sup> Street, SE, Charleston, WV 25304 (304-926-0450) or by visiting [www.dep.wv.gov/oil-and-gas/pages/default.aspx](http://www.dep.wv.gov/oil-and-gas/pages/default.aspx).

Well Operator: EQT Production Company Address: 115 Professional Place PO Box 280  
Telephone: 304-848-0076 Bridgeport WV 26330  
Email: vrcark@eqt.com Facsimile: 304-848-0041

Oil and Gas Privacy Notice:

The Office of Oil and Gas processes your personal information, such as name, address and telephone number, as part of our regulatory duties. Your personal information may be disclosed to other State agencies or third parties in the normal course of business or as needed to comply with statutory or regulatory requirements, including Freedom of Information Act requests. Our office will appropriately secure your personal information. If you have any questions about our use or your personal information, please contact DEP's Chief Privacy Officer at [depprivacyofficer@wv.gov](mailto:depprivacyofficer@wv.gov).

RECEIVED  
Office of Oil and Gas

SEP 25 2017

WV Department of  
Environmental Protection

03/16/2018



Surface Owners, Surface Owners (road or other disturbance), Surface Owners (AST) and Coal:

Charlotte Smith  
440 Farm Road  
New Martinsville WV 26155

47 10 302904

/

RECEIVED  
Office of Oil and Gas

SEP 25 2017

WV Department of  
Environmental Protection

03/16/2018



4710302904

WEST VIRGINIA DEPARTMENT OF TRANSPORTATION  
**Division of Highways**

1900 Kanawha Boulevard East • Building Five • Room 110  
Charleston, West Virginia 25305-0430 • (304) 558-3505

Jim Justice  
Governor

Thomas J. Smith, P. E.  
Secretary of Transportation/  
Commissioner of Highways

July 26, 2017

James A. Martin, Chief  
Office of Oil and Gas  
Department of Environmental Protection  
601 57<sup>th</sup> Street, SE  
Charleston, WV 25304

Subject: DOH Permit for the Smith Pad, Wetzel County

47-103-02904 Smith 1H Smith 2H Smith 3H Smith 4H  
Smith 5H Smith 6H Smith 8H

Dear Mr. Martin,

This well site will be accessed from an encroachment permit 06-2013-0010 to be transferred EQT Production Company for access to the State Road for a well site located off of Wetzel County Route 22 SLS. This permit must be approved by the DOH before construction is begun.

The operator has signed a STATEWIDE OIL AND GAS ROAD MAINTENANCE BONDING AGREEMENT and provided the required Bond. This operator is currently in compliance with the DOH OIL AND GAS POLICY dated January 3, 2012.

Very Truly Yours,

Gary K. Clayton, P.E.  
Regional Maintenance Engineer  
Central Office O&G Coordinator

Cc: Nick Bumgardner  
EQT Production Company  
CH, OM, D-6  
File

RECEIVED  
Office of Oil and Gas

SEP 25 2017

WV Department of  
Environmental Protection

03/16/2018

Anticipated Frac Additives  
Chemical Names and CAS numbers

47 10302904

<u>Material</u>	<u>Ingredient</u>	<u>CAS Number</u>
Water		
Sand	Hydrotreated light petroleum distillate	14808-60-7
	Tributyl tetradecyl phosphonium chloride	64742-47-8
Friction Reducer	Ammonium chloride	81741-28-8
Biocide	Hydrochloric Acid	12125-02-9
Scale Inhibitor	Propargyl Alcohol	7647-01-0
15% Hydrochloric Acid	Methanol	107-19-7
Corrosion Inhibitor	Guar Gum	67-56-1
Corrosion Inhibitor	Sodium Persulfate	9000-30-0
Gelling Agent	Potassium Carbonate	7775-27-1
Oxidizing Breaker		584-08-7
Buffering Agent		


DmH  
10-3-17

RECEIVED  
Office of Oil and Gas

OCT 11 2017

WV Department of  
Environmental Protection

03/16/2018



LOCATION MAP  
NEW HARTSVILLE, WV 7 1/4 MILES SQUARE  
SCALE: 1" = 200'

**SITE LOCATION**

THE PROJECT IS LOCATED AT 59.650510, -80.812201 (NAD83 WVN). THE COORDINATES ARE REFERENCED FROM THE PAD ENTRANCE AND CAN BE LOCATED BY TAKING DOOLIN RIDGE ROAD ONE MILE EAST FROM NEW HARTSVILLE. TURN LEFT ONTO SCHUBACH RIDGE AND TRAVEL APPROXIMATELY 2.4 MILES AND THE PAD ENTRANCE WILL BE ON THE RIGHT.

**FLOODPLAIN NOTE**

THE PROPOSED LIMITS OF DISTURBANCE FOR THIS PROJECT ARE NOT LOCATED IN A FLOOD ZONE, PER THE FLOOD INSURANCE RATE MAP (FIRM) NUMBER 54051C0225E.

**WVDEP OOG  
ACCEPTED AS-BUILT**

*WJ* 9/13/2017

**SHEET INDEX**

PG	DRAWING NAME
1	COVER SHEET
2	GENERAL DETAILS #1
3	GENERAL DETAILS #2
4	EXISTING SITE PLAN
5	OVERALL SITE PLAN
6	OVERALL PROPOSED SITE PLAN w/ ORTHO
7	DETAIL SITE PLAN #1
8	PROFILES
9	CONSTRUCTION DETAILS



RECEIVED  
Office of Oil and Gas

OCT 11 2017

WV Department of  
Environmental Protection

# SMITH WELL SITE

ENTRANCE OF SITE

NAD 83 - LAT: N 39.650510°; LONG: W 80.812201°  
 NAD 27 - LAT: N 39.650432°; LONG: W 80.812381°  
 UTM (NAD83) - N: 4388985.269; E: 516111.897

CENTER OF WELL PAD LOCATION

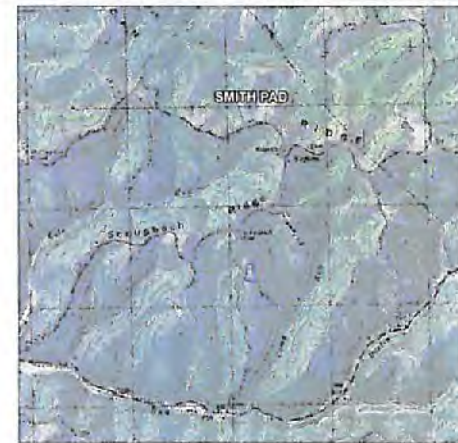
NAD 83 - LAT: N 39.646617°; LONG: W 80.810879°  
 NAD 27 - LAT: N 39.646539°; LONG: W 80.811059°  
 UTM (NAD83) - N: 4388553.447; E: 516226.226

MAGNOLIA DISTRICT  
WETZEL COUNTY, WEST VIRGINIA

DATE: JUNE 1, 2017



NOTE: DRAWING WAS CREATED ON 22x34 PAPER. 11x17 DRAWINGS ARE HALF SCALE. REFER TO SCALE BAR FOR PROPER SCALING.



LOCATION MAP  
NEW HARTSVILLE, WV 7 1/4 MILES SQUARE  
SCALE: 1" = 200'

**PROPERTY OWNERS**

- 1. SMITH SONNY L & CHARLOTTE  
08-08-05
- 2. SCHUBACH GEORGE S  
08-05-32



Know what's below.  
Call before you dig.

*Draft  
10-3-17*

4710302904



120 PROFESSIONAL PLACE  
PROFESSIONAL BUILDING FOUR  
BRIDGEPORT, WV 26330



DATE	
BY	
CHECKED BY	
DATE	
SCALE	
PROJECT	
DRAWING NO.	
SHEET NO.	

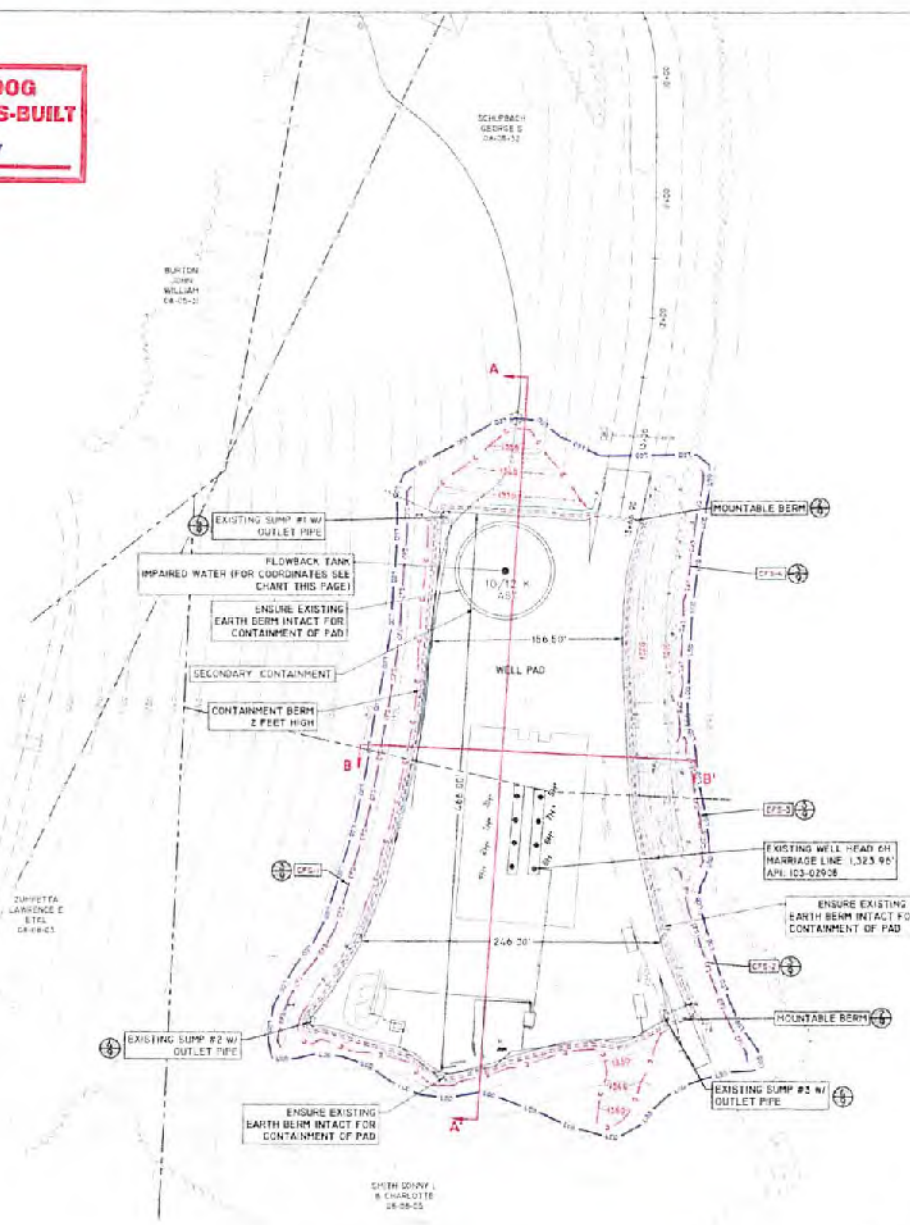


DATE: 10/11/17  
 BY: [Signature]  
 CHECKED BY: [Signature]  
 DATE: 10/11/17  
 SCALE: [Blank]  
 PROJECT: [Blank]  
 DRAWING NO.: [Blank]  
 SHEET NO.: [Blank]

4710302904

**WVDEP OOG  
ACCEPTED AS-BUILT**

9/13/2017



WELL NUMBER	API NUMBER	COORDINATES			
		NAD 83	NAD 27	UTM (NAD83)	
SMITH 04*	105-02904	LAT - 39 44 40.17" LONG - 80 40 08.41"	LAT - 39 44 40.15" LONG - 80 40 08.41"	N 429821.006 E 54724.316	
SMITH 06*	105-02193	LAT - 39 44 44.11" LONG - 80 40 09.81"	LAT - 39 44 43.91" LONG - 80 40 09.81"	N 429834.151 E 54729.251	
SMITH 08*	105-02905	LAT - 39 44 40.84" LONG - 80 40 08.14"	LAT - 39 44 40.82" LONG - 80 40 08.14"	N 429821.816 E 54724.416	
SMITH 04*	105-02192	LAT - 39 44 40.84" LONG - 80 40 09.84"	LAT - 39 44 40.64" LONG - 80 40 09.84"	N 429821.816 E 54729.416	
SMITH 04*	105-02807	LAT - 39 44 06.87" LONG - 80 40 09.87"	LAT - 39 44 06.67" LONG - 80 40 09.87"	N 429764.912 E 54729.412	
SMITH 04*	105-02908	LAT - 39 44 40.12" LONG - 80 40 09.12"	LAT - 39 44 40.12" LONG - 80 40 09.12"	N 429821.012 E 54724.012	
SMITH 70*	105-02781	LAT - 39 44 08.07" LONG - 80 40 08.07"	LAT - 39 44 07.87" LONG - 80 40 08.07"	N 429811.112 E 54724.112	
SMITH 80*	102-02909	LAT - 39 44 42.33" LONG - 80 40 08.33"	LAT - 39 44 42.13" LONG - 80 40 08.33"	N 429833.112 E 54724.112	

DESCRIPTION	COORDINATES		UTM (NAD83)
	NAD 83	NAD 27	
WELL PAD ENTRANCE	LAT - 39 44 40.17" LONG - 80 40 08.41"	LAT - 39 44 40.15" LONG - 80 40 08.41"	N 429821.006 E 54724.316
WELL PAD	LAT - 39 44 40.17" LONG - 80 40 08.41"	LAT - 39 44 40.15" LONG - 80 40 08.41"	N 429821.006 E 54724.316
FLOWBACK TANK	LAT - 39 44 40.17" LONG - 80 40 08.41"	LAT - 39 44 40.15" LONG - 80 40 08.41"	N 429821.006 E 54724.316

**RECEIVED**  
Office of Oil and Gas



**LEGEND**

- - - - - PROPOSED FENCE
- - - - - PROPOSED BOUNDARY
- - - - - FENCE LINE
- - - - - EXISTING EASEMENTS
- (---) EXISTING EASEMENTS
- - - - - EXISTING FILTER TANK
- LEO LIMIT OF ADJUTANCY
- - - - - EXISTING LINES
- - - - - EXISTING WELLS
- - - - - EXISTING BERM
- - - - - EXISTING PIPE
- - - - - EXISTING
- - - - - EXISTING
- - - - - EXISTING

**AREA**

DESCRIPTION	QUANTITY	UNITS
CLEARING AND GRUBBING		
PIPE CLEARING	8	LINEARS
MOUNDING	0	ACREFT
<b>LIMITS OF DISTURBANCE</b>		
AREA	1.4	ACRES

**ENVIRONMENTAL IMPACTS**

# OF IMPACTS	TO BE MONITORED	TOTAL IMPACTS

**EARTHWORK QUANTITIES**

DESCRIPTION	QUANTITY	UNITS
<b>TOTAL PROJECT</b>		
CUT	212	CY
FILL	138	CY
NET (CUT)	74	CY

**NOTE**  
 (1) WELLS MARKED WITH AN ASTERISK (\*) ARE APPROXIMATE. THEY ARE NOT IN PRODUCTION AND WERE COVERED WITH PROTECTIVE STEEL PLATES AT THE TIME OF SURVEY.

*DAH  
10-3-17*

NOTE: DRAWING WAS CREATED ON 22X34 PAPER. 11X17 DRAWINGS ARE HALF SCALE. REFER TO SCALE BAR FOR PROPER SCALING.

WV Department of Environmental Protection  
 Blue Mountain Inc.  
 Environmental Protection  
 Professional Building  
 Bridgeport, WV 26630

**SMITH WELL SITE  
DETAIL SITE PLAN**

DESCRIPTION	DATE

DESIGNED BY: [ ]  
 DRAWN BY: [ ]  
 DATE: 10/3/17  
 SHEET NO: 7