



September 23, 2016

Mr. Gene Smith  
West Virginia Department of Environmental Protection  
Office of Oil and Gas  
601 57th Street SE  
Charleston, WV 25304

Re: Cancellation of issued permits  
API# 47-10303031, 03032, 03033, 03034 (BIG360)

Dear Mr. Smith,

EQT would like to cancel the permits on the above API numbers.

If you have any questions, please do not hesitate to contact me at (304) 848-0076.

Sincerely,

A handwritten signature in blue ink, appearing to read 'Vicki Roark'.

Vicki Roark  
Permitting Supervisor-WV

Enc.

RECEIVED  
Office of Oil and Gas

SEP 28 2016

WV Department of  
Environmental Protection



---

west virginia department of environmental protection

---

Office of Oil and Gas  
601 57<sup>th</sup> Street, S.E.  
Charleston, WV 25304  
(304) 926-0450  
fax: (304) 926-0452

Earl Ray Tomblin, Governor  
Randy C. Huffman, Cabinet Secretary  
www.dep.wv.gov

Tuesday, October 11, 2016  
NOTICE OF PERMIT CANCELLATION  
Horizontal 6A / Horizontal 6A Well - 1

EQT PRODUCTION COMPANY  
120 PROFESSIONAL PLACE  
BUILDING II  
BRIDGEPORT, WV 26330

Re: Permit cancellation for 515112  
47-103-03034-00-00

The FINAL INSPECTION REPORT for the CANCELLED PERMIT, issued for U.S. Well Number 47-103-03034-00-00, has been received by the Office of Oil and Gas. The permit has been cancelled as of 10/11/2016.

If there are any questions, please feel free to contact me at (304) 926- 0450.



James A. Martin  
Chief

Operator's Well Number: 515112  
Farm Name: COASTAL FOREST RESOURCES CO.  
U.S. WELL NUMBER: 47-103-03034-00-00  
Horizontal 6A / Horizontal 6A Well - 1  
Date Cancelled: 10/11/2016

Promoting a healthy environment.

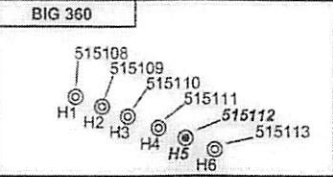
10/14/2016

WV 515112  
**EQT Production Company**  
 Mills-Wetzel Land, Inc. Lease  
 659 acres

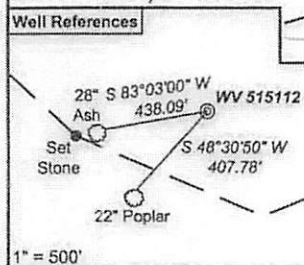
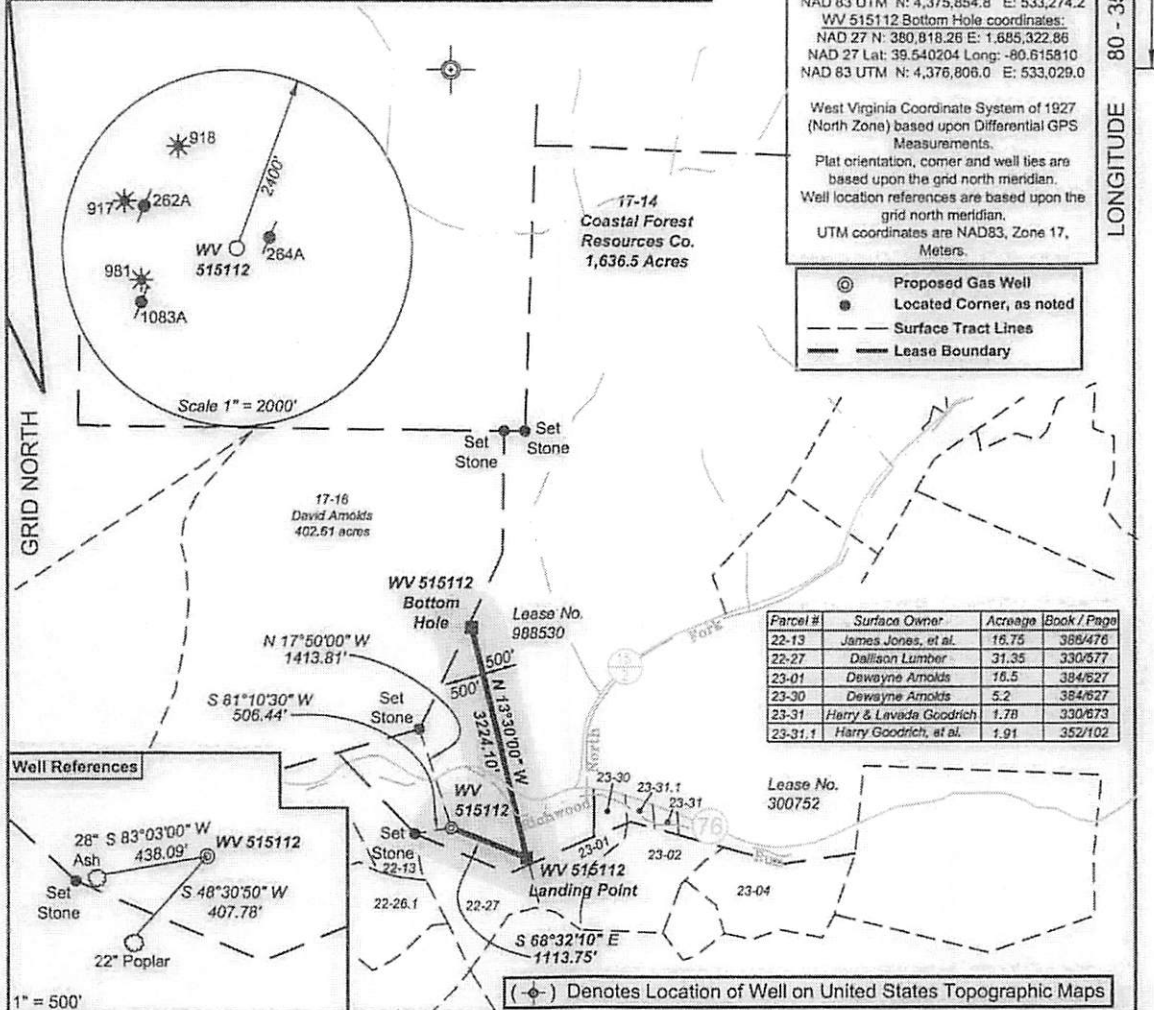
BIG 360

LATITUDE 39 - 32 - 30

LONGITUDE 80 - 35 - 00




WV 515112 coordinates:  
 NAD 27 N: 378,090.76 E: 1,685,039.00  
 NAD 27 Lat: 39.532706 Long: -80.616696  
 NAD 83 UTM N: 4,375,973.6 E: 532,956.3  
 WV 515112 Landing Point coordinates:  
 NAD 27 N: 377,683.24 E: 1,686,075.51  
 NAD 27 Lat: 39.531623 Long: -80.613004  
 NAD 83 UTM N: 4,375,854.8 E: 533,274.2  
 WV 515112 Bottom Hole coordinates:  
 NAD 27 N: 380,818.26 E: 1,685,322.86  
 NAD 27 Lat: 39.540204 Long: -80.615810  
 NAD 83 UTM N: 4,376,806.0 E: 533,029.0



I, the undersigned, hereby certify that this plat is correct to the best of my knowledge and belief and shows all the information required by law and the regulations issued and prescribed by the Department of Environmental Protection.

*Ben R. Singleton*

P.S. 2092



FILE NO: 174-34-G-13 EQT Big 360  
 DRAWING NO: 174-113 Big 360 H5 Plat.dwg  
 SCALE: 1" = 2000'  
 MINIMUM DEGREE OF ACCURACY: 1:2500  
 PROVEN SOURCE OF ELEVATION: NGS CORS Station

STATE OF WEST VIRGINIA  
 DEPARTMENT OF ENVIRONMENTAL PROTECTION  
 OIL AND GAS DIVISION

DATE: August 1 20 14  
 OPERATOR'S WELL NO. 515112  
 API WELL NO. 116A  
 47 - 103 - 03034  
 STATE COUNTY PERMIT

WELL TYPE:  OIL  GAS  LIQUID INJECTION  WASTE DISPOSAL  
 (IF GAS) PRODUCTION:  STORAGE  DEEP  SHALLOW

LOCATION: ELEVATION: <sup>Original Ground = 1008'</sup> <sub>Proposed Ground = 998'</sub> WATERSHED Richwood Run QUADRANGLE: Big Run

DISTRICT: Grant COUNTY: Wetzel

SURFACE OWNER: Coastal Forest Resources Co. f/k/a Coastal Lumber Company ACREAGE: 1,636.5  
 ROYALTY OWNER: Mills-Wetzel Land, Inc. LEASE NO: 988530 ACREAGE: 659

PROPOSED WORK:  DRILL  CONVERT  DRILL DEEPER  FRACTURE OR STIMULATE  PLUG OFF OLD FORMATION  
 PERFORATE NEW FORMATION  OTHER PHYSICAL CHANGE IN WELL (SPECIFY) \_\_\_\_\_  
 PLUG AND ABANDON  CLEAN OUT AND REPLUG TARGET FORMATION: Genesee ESTIMATED DEPTH: TVD = 7,050' MD = 12,700'

WELL OPERATOR: EQT Production Company DESIGNATED AGENT: Rex C. Ray  
 ADDRESS: 115 Professional Place PO Box 280 ADDRESS: 115 Professional Place PO Box 280  
 Bridgeport, WV 26330 Bridgeport, WV 26330

10/14/2016