



west virginia department of environmental protection

Office of Oil and Gas
601 57th Street SE
Charleston, WV 25304
(304) 926-0450
(304) 926-0452 fax

Earl Ray Tomblin, Governor
Randy C. Huffman, Cabinet Secretary
www.dep.wv.gov

PERMIT MODIFICATION APPROVAL

April 29, 2016

EQT PRODUCTION COMPANY
120 PROFESSIONAL PLACE
BRIDGEPORT, WV 26330

Re: Permit Modification Approval for API Number 10303038, Well #: 513983


Modified tracts well bore penetrates to abate 9416

Oil and Gas Operator:

The Office of Oil and Gas has reviewed the attached permit modification for the above referenced permit. The attached modification has been approved and well work may begin. Please be reminded that the oil and gas inspector is to be notified twenty-four (24) hours before permitted well work is commenced.

Please call James Martin at 304-926-0499, extension 1654 if you have any questions.

Sincerely,


Gene Smith
Assistant Chief of Permitting
Office of Oil and Gas

Promoting a healthy environment.

04/29/2016

STATE OF WEST VIRGINIA
DEPARTMENT OF ENVIRONMENTAL PROTECTION, OFFICE OF OIL AND GAS
WELL WORK PERMIT APPLICATION

1) Well Operator: EQT Production Company 306686 Wetzel Grant Pine Grove
Operator ID County District Quadrangle

2) Operator's Well Number: 513983 Well Pad Name: PNG103

3) Farm Name/Surface Owner: Sharon Ann Scyoc Public Road Access: Rt 20

4) Elevation, current ground: 1458.0 Elevation, proposed post-construction: 1458.0

5) Well Type (a) Gas Oil _____ Underground Storage _____
Other _____

(b) If Gas Shallow Deep _____
Horizontal

6) Existing Pad: Yes or No Yes

7) Proposed Target Formation(s), Depth(s), Anticipated Thickness and Expected Pressure(s):
Marcellus, 7479' TVD, 50', 2620 PSI

8) Proposed Total Vertical Depth: 7519'

9) Formation at Total Vertical Depth: Marcellus

10) Proposed Total Measured Depth: 12728'

11) Proposed Horizontal Leg Length: 3919'

12) Approximate Fresh Water Strata Depths: 72, 147, 783'

13) Method to Determine Fresh Water Depths: By offset wells

14) Approximate Saltwater Depths: 2193, 2493'

15) Approximate Coal Seam Depths: 1060, 1167'

16) Approximate Depth to Possible Void (coal mine, karst, other): none

17) Does Proposed well location contain coal seams directly overlying or adjacent to an active mine? Yes _____ No

(a) If Yes, provide Mine Info: Name: _____
Depth: _____
Seam: _____
Owner: _____

RECEIVED
Office of Oil and Gas

APR 20 2016

18)

CASING AND TUBING PROGRAM

TYPE	Size (in)	New or Used	Grade	Weight per ft. (lb/ft)	FOOTAGE: For Drilling (ft)	INTERVALS: Left in Well (ft)	CEMENT: Fill-up (Cu. Ft.)/CTS
Conductor	26	New	A-500	85.6	80	80	115.64 ft ³ / CTS
Fresh Water	13 3/8	New	J-55	54.5	1298	1298	1276.8 ft ³ / CTS
Coal							
Intermediate	9 5/8	New	A-500	40	3370	3370	1516.3 ft ³ / CTS
Production	5 1/2	New	P-110	20	12728	12728	2215.12 ft ³
Tubing	2 3/8		J-55	4.7		May not be run, if run set 40' above top perf or 80° inclination	
Liners							

TYPE	Size (in)	Wellbore Diameter (in)	Wall Thickness (in)	Burst Pressure (psi)	Anticipated Max. Internal Pressure (psi)	Cement Type	Cement Yield (cu. ft./k)
Conductor	26	30	.312	884	707	Class A	1.18
Fresh Water	13 3/8	17 1/2	.38	2700	2160	Class A	1.14
Coal							
Intermediate	9 5/8	12 3/8	.395	3950	3160	Class A	1.18
Production	5 1/2	8 1/2	.361	12640	10112	Class A/H	1.26/1.97
Tubing	2 3/8	NA	.19	7700			
Liners							

PACKERS

Kind:				
Sizes:				
Depths Set:				

WV Department of
Environmental Protection

APR 20 2016

RECEIVED
Office of Oil and Gas

19) Describe proposed well work, including the drilling and plugging back of any pilot hole:

Drill and complete a new horizontal well in the Marcellus Formation. Drill the vertical to an approximate depth of 3735'. Kick off and drill curve. Drill the lateral in the Marcellus. Cement casing.

20) Describe fracturing/stimulating methods in detail, including anticipated max pressure and max rate:

Hydraulic fracturing is completed in accordance with state regulations using water recycled from previously fractured wells and obtained from freshwater sources. This water is mixed with sand and a small percentage (less than 0.3%) of chemicals (including 15% Hydrochloric acid, gelling agent, gel breaker, friction reducer, biocide, and scale inhibitor), referred to in the industry as a "slickwater" completion. Maximum anticipated internal casing pressure is expected to be approximately 10000 psi, maximum anticipated treating rates are expected to average approximately 100 bpm. Stage lengths vary from 150 to 300 feet. Average approximately 200,000 barrels of water per stage. Sand sizes vary from 100 mesh to 20/40 mesh. Average approximately 200,000 pounds of sand per stage.

21) Total Area to be disturbed, including roads, stockpile area, pits, etc., (acres): no additional

22) Area to be disturbed for well pad only, less access road (acres): no additional

23) Describe centralizer placement for each casing string:

- Surface: Bow spring centralizers – On joints 1,3,25
- Intermediate: Bow spring centralizers– One centralizer at the shoe and one spaced every 500'.
- Production: One solid body centralizer spaced every joint from production casing shoe to 4000'.

24) Describe all cement additives associated with each cement type:

Conductor: Class A no additives
 Surface (Type 1 Cement): 0-3% Calcium Chloride. Used to speed the setting of cement slurries
 Intermediate (Type 1 Cement): 0-3% Calcium Chloride. Used to speed the setting of cement slurries.
 Production:
 Lead (Type A Cement): 50:50 POZ:Premium Class 'A' + 0.3% Super FL-300 + 0.2% Air-Out + 0.25% Super CR-1 + 0.25% SEC - 10
 Tail (Type H Cement): 60% Super Acid Soluble + 0.3% Super FL -200 + 0.3% SEC - 10 + 0.15% Super CR-1 + 0.2% Air-Out + 0.3% Super FL-350ity.

25) Proposed borehole conditioning procedures:

Surface: Circulate hole clean while rotating & reciprocating the drill string until cuttings diminish at surface.
 Intermediate: Circulate hole clean while rotating & reciprocating the drill string until cuttings diminish at surface.
 Production: Pump marker sweep with nut plug to determine actual hole washout. Calculate a gauge holes bottoms up volume. Perform a cleanup cycle by pumping 3-5 bottoms up or until the shakers are clean. Check volume of cuttings coming across the shakers every 15 minutes.

RECEIVED
Office of Oil and Gas

*Note: Attach additional sheets as needed.

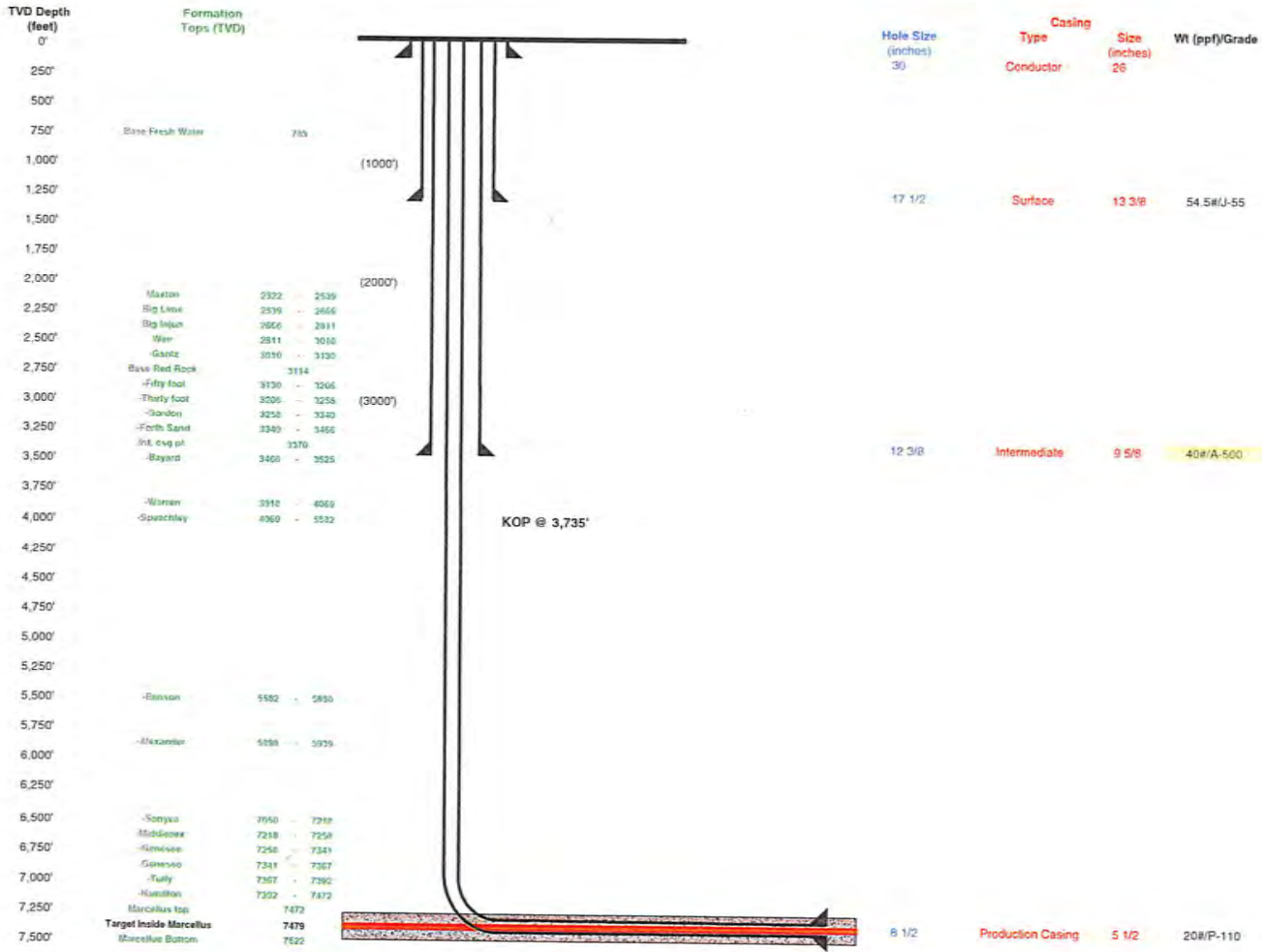
APR 20 2016

Page 3 of 8 04/29/2016

4710303038 (W)

Well 513983(PNG103H14)
 EQT Production
 Pine Grove
 Wetzel West Virginia

Azimuth 166.5
 Vertical Section 5147



Proposed Well Work:
 Drill and complete a new horizontal well in the Marcellus formation.
 The vertical drill to go down to an approximate depth of 3735'.
 Then kick off the horizontal leg into the Marcellus using a slick water frac.

Land curve @ 7,475' ft TVD, 8,809' ft MD
 Est. TD @ 7,519' ft TVD, 12,728' ft MD
 3,919' ft Lateral

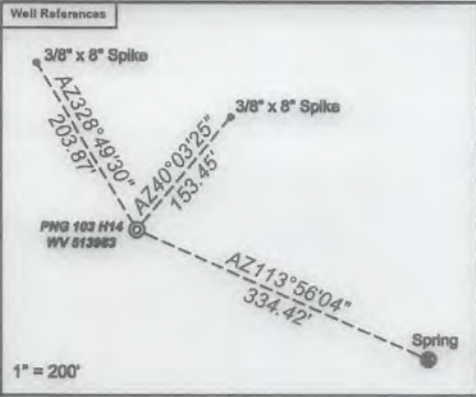
RECEIVED
 Office of Oil and Gas
 APR 20 2016
 WV Department of
 Environmental Protection

WV 513983
EQT Production Company
47-103-03038

LATITUDE 39 - 35 - 00

ADJOINER TABLE	
TAX MAP PARCEL NO.	ADJOINER
17 2.1	Goldie Leak
17 2.2	Homer J. and Karen E. LeMasters
17 9	John A. Spencer
17 40.1	Homer J. and Karen E. LeMasters

LONGITUDE 80 - 37 - 30
6,545'

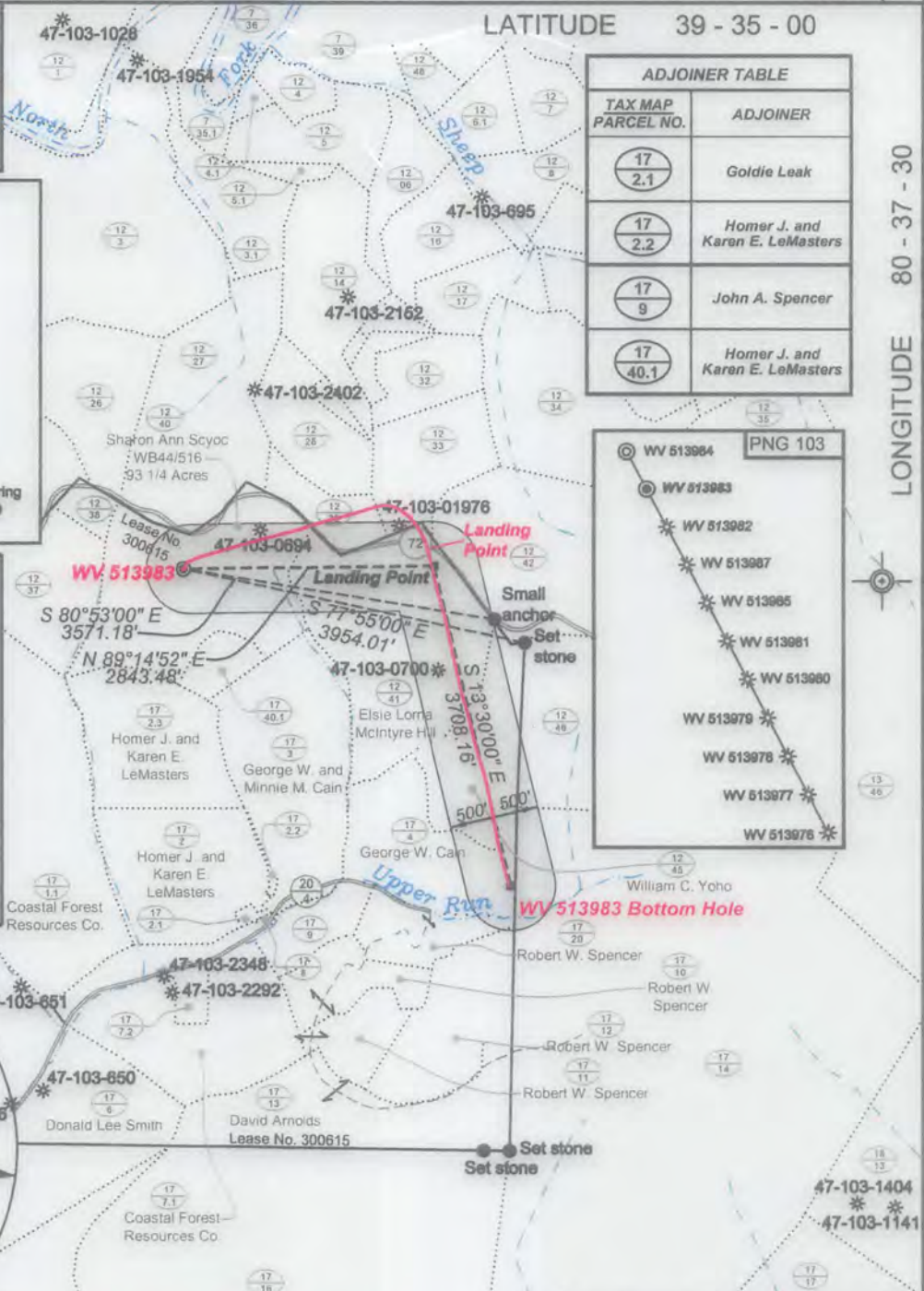


As-Drilled Well Information
 WV 513983 coordinates are:
 Nad 83, North Zone, feet
 N: 390,078.77 E: 1,650,936.52
 Nad 83 UTM, Zone 17 meters
 UTM N: 4,379,601.14 E: 532,084.38
 WV 513983 Landing Point coordinates are:
 Nad 83, North Zone, feet
 N: 390,308.49 E: 1,653,704.29
 Nad 83 UTM, Zone 17 meters
 UTM N: 4,379,685.20 E: 532,926.43
 WV 513983 Bottom Hole coordinates are:
 Nad 83, North Zone, feet
 N: 386,504.22 E: 1,654,631.33
 Nad 83 UTM, Zone 17 meters
 UTM N: 4,378,530.91 E: 533,228.21

GRID NORTH



Scale 1" = 2000'



(*) Denotes Location of Well on United States Topographic Maps

- ⊙ Proposed Gas Well
- Located Corner, as noted
- Surface Tract Lines
- Lease Boundary



I, the undersigned, hereby certify that this plat is correct to the best of my knowledge and belief and shows all the information required by law and the regulations issued and prescribed by the Department of Environmental Protection.

Ben R. Singleton
P.S. 2092



SEAL

FILE NO: 212-34-G-10
 DRAWING NO: 212-10 PNG 103 H14.dwg
 SCALE: 1" = 2000'
 MINIMUM DEGREE OF ACCURACY: 1:2500
 PROVEN SOURCE OF ELEVATION: NGS CORS Station

STATE OF WEST VIRGINIA
 DEPARTMENT OF ENVIRONMENTAL PROTECTION
OIL AND GAS DIVISION

DATE: March 2 20 15
 OPERATOR'S WELL NO. WV 513983
 API WELL NO. 47 - 103 - 03038
 STATE COUNTY PERMIT

WELL TYPE: OIL GAS LIQUID INJECTION WASTE DISPOSAL
 (IF GAS) PRODUCTION: STORAGE DEEP SHALLOW
 LOCATION: ELEVATION: 1458' WATERSHED Upper Run QUADRANGLE: Pine Grove
 DISTRICT: Grant COUNTY: Wetzel
 SURFACE OWNER: Sharon Ann Scyoc ACREAGE: 95 1/4
 ROYALTY OWNER: Shiben Estates, Inc. LEASE NO: 300615 ACREAGE: 1,104
 PROPOSED WORK: DRILL CONVERT DRILL DEEPER FRACTURE OR STIMULATE PLUG OFF OLD FORMATION
 PERFORATE NEW FORMATION OTHER PHYSICAL CHANGE IN WELL (SPECIFY)
 PLUG AND ABANDON CLEAN OUT AND REPLUG TARGET FORMATION: Marcellus ESTIMATED DEPTH: TVD 7,450 MD 15,100

04/29/2016

WELL OPERATOR: EQT Production Company DESIGNATED AGENT: Rex C. Ray
 ADDRESS: PO Box 280 / 115 Professional Place ADDRESS: PO Box 280 / 115 Professional Place
 Bridgeport, WV 26330 Bridgeport, WV 26330

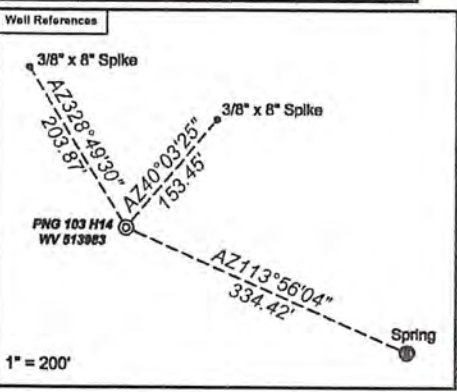
4710303038 *map*

460'

WV 513983
EQT Production Company
47-103-03038

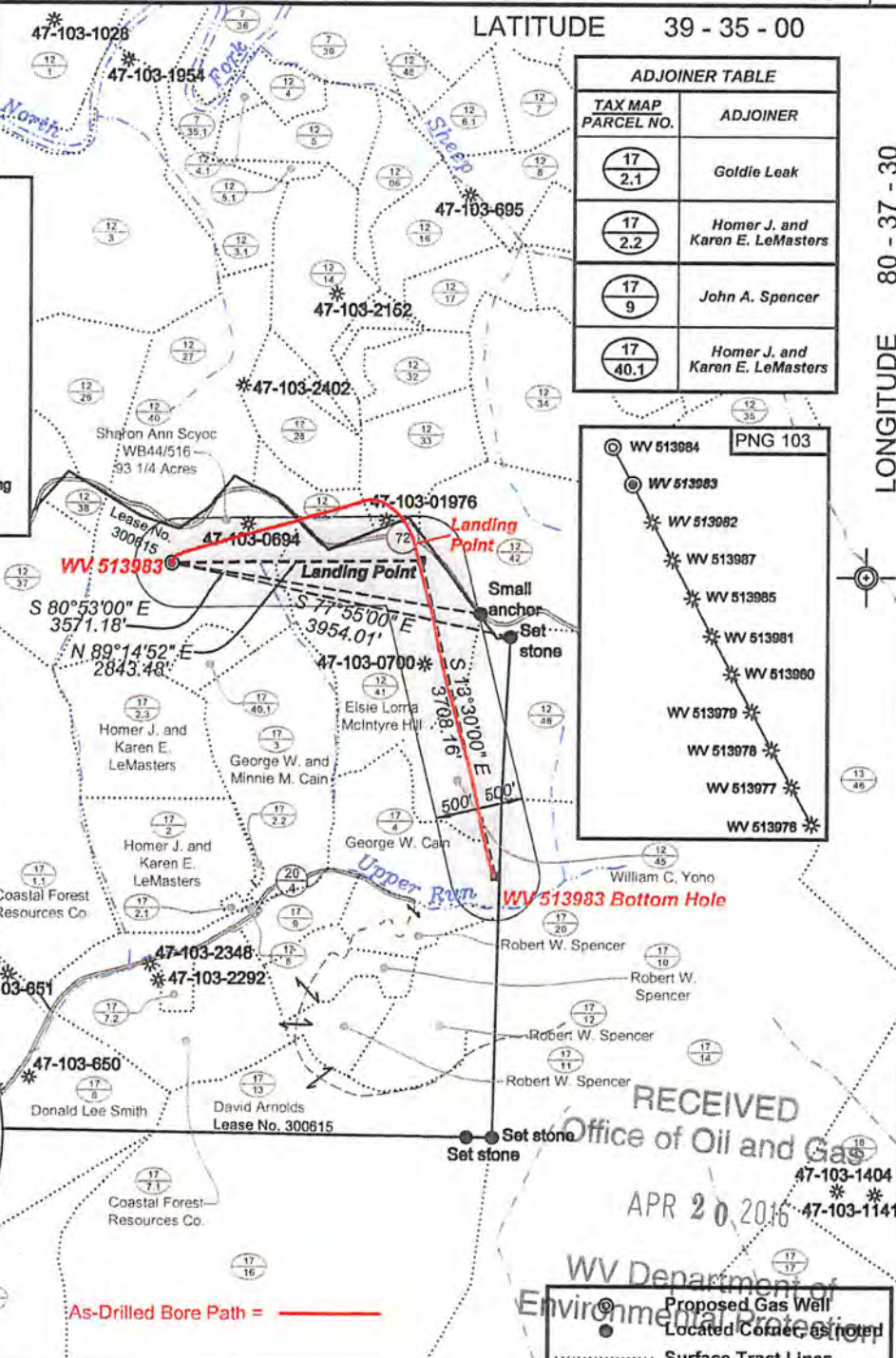
LATITUDE 39 - 35 - 00

ADJOINER TABLE	
TAX MAP PARCEL NO.	ADJOINER
17 2.1	Goldie Leak
17 2.2	Homer J. and Karen E. LeMasters
17 9	John A. Spencer
17 40.1	Homer J. and Karen E. LeMasters

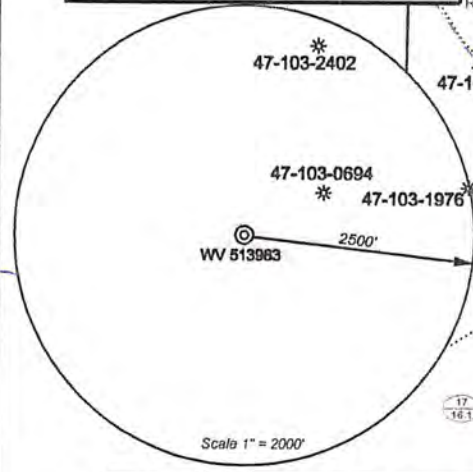


As-Drilled Well Information
 WV 513983 coordinates are:
 Nad 83, North Zone, feet
 N: 390,078.77 E: 1,650,936.52
 Nad 83 UTM, Zone 17 meters
 UTM N: 4,379,601.14 E: 532,084.38
 WV 513983 Landing Point coordinates are:
 Nad 83, North Zone, feet
 N: 390,308.49 E: 1,653,704.29
 Nad 83 UTM, Zone 17 meters
 UTM N: 4,379,685.20 E: 532,926.43
 WV 513983 Bottom Hole coordinates are:
 Nad 83, North Zone, feet
 N: 386,504.22 E: 1,654,631.33
 Nad 83 UTM, Zone 17 meters
 UTM N: 4,378,530.91 E: 533,228.21

GRID NORTH



LONGITUDE 80 - 37 - 30
6,545'



RECEIVED
 Office of Oil and Gas
 APR 20 2016

WV Department of Environmental Protection
 Proposed Gas Well Located Corner Gas not
 Surface Tract Lines
 Lease Boundary

(⊕) Denotes Location of Well on United States Topographic Maps



I, the undersigned, hereby certify that this plat is correct to the best of my knowledge and belief and shows all the information required by law and the regulations issued and prescribed by the Department of Environmental Protection.

Ben P. Singleton
 P.S. 2092



SEAL

FILE NO: 212-34-G-10
 DRAWING NO: 212-10 PNG 103 H14.dwg
 SCALE: 1" = 2000'
 MINIMUM DEGREE OF ACCURACY: 1:2500
 PROVEN SOURCE OF ELEVATION: NGS CORS Station

STATE OF WEST VIRGINIA
 DEPARTMENT OF ENVIRONMENTAL PROTECTION
 OIL AND GAS DIVISION

DATE: March 2 20 15
 OPERATOR'S WELL NO. WV 513983
 API WELL NO. 47 - 103 - 03038 *map*
 STATE COUNTY PERMIT

WELL TYPE: OIL GAS LIQUID INJECTION WASTE DISPOSAL
 (IF GAS) PRODUCTION: STORAGE DEEP SHALLOW
 LOCATION: ELEVATION: 1458' WATERSHED Upper Run QUADRANGLE: Pine Grove
 DISTRICT: Grant COUNTY: Wetzel
 SURFACE OWNER: Sharon Ann Scyoc ACREAGE: 93 1/4
 ROYALTY OWNER: Shibben Estates, Inc. LEASE NO: 300615 ACREAGE: 94
 PROPOSED WORK: DRILL CONVERT DRILL DEEPER FRACTURE OR STIMULATE PLUG OFF OLD FORMATION
 PERFORATE NEW FORMATION OTHER PHYSICAL CHANGE IN WELL (SPECIFY)
 PLUG AND ABANDON CLEAN OUT AND REPLUG TARGET FORMATION: Marcellus ESTIMATED DEPTH: TVD 7,450 MD 15,100

04/29/2016

WELL OPERATOR: EQT Production Company DESIGNATED AGENT: Rex C. Ray
 ADDRESS: PO Box 280 / 115 Professional Place ADDRESS: PO Box 280 / 115 Professional Place
 Bridgeport, WV 26330 Bridgeport, WV 26330

mvd

**MEMORANDUM OF SUBSURFACE RIGHT-OF-WAY AND EASEMENT
AGREEMENT**

1. NAME AND ADDRESS OF GRANTOR:

Eddie Lee Scyoc
5262 Yates Road
Salem, OH 44460

2. NAME AND ADDRESS OF GRANTEE:

EQT Production Company
625 Liberty Avenue, Suite 1700
Pittsburgh, PA 15222

PIPELINE RIGHT-OF-WAY REFERENCE: Subsurface Right-of-Way and Easement Agreement, dated the 9th day of January, 2015, was entered into for good and valuable consideration by and between Eddie Lee Scyoc, (hereinafter referred to as Grantor, whether one or more) and **EQT Production Company** (hereinafter referred to as Grantee).

- 3. DESCRIPTION OF THE OPTIONED PREMISES:** Those certain tracts or parcels of land containing 54.87 acres, more or less, located in Wetzel County, West Virginia, and being more particularly described in a deed to Clearance William Scyoc and Ida May Scyoc, husband and wife, dated 09/26/1958, of record in Deed Book 212, Page 494, in the Office of the Recorder for Wetzel County, West Virginia ("the Property").
- 4. TERM:** The Subsurface Right-of-Way shall run with the land and shall remain in force and effect until released and relinquished by the Grantee back to the Grantor, in writing.

(Remainder of page left blank intentionally)

RECEIVED
Office of Oil and Gas

APR 20 2016

WV Department of
Environmental Protection

04/29/2016

IN WITNESS WHEREOF, the parties have signed their names hereto as of the date first above written.

GRANTORS:

Eddie Lee Scyoc
Eddie Lee Scyoc

GRANTEE:

[Signature] By: [Signature]
EQT Production Company

By: John W. Damato

Its: Attorney-In-Fact

STATE OF Ohio

COUNTY OF Columbiana


Before me, Lorraine J. Edgerton, a Notary Public, on this day personally appeared Eddie Lee Scyoc known to me to be the person whose name is subscribed to the foregoing instrument, and acknowledged to me that he executed the instrument for the purposes and consideration therein expressed as his free act and deed. Given under my hand and seal of office this 16th day of January, 2015.

My Commission expires: 3-11-19

[Signature]
Notary Public



Lorraine J. Edgerton
Notary Public, State of Ohio
My commission Expires March 11, 2019



STATE OF WEST VIRGINIA

COUNTY OF HARRISON

Before me, Kathryn L. Lister, a Notary Public, on this day personally appeared John W. Damato, known to me to be the Attorney-In-Fact of EQT Production Company, subscribed to the foregoing instrument, and acknowledged to me that he executed the instrument for the purposes and consideration therein expressed as his free act and deed. Given under my hand and seal of office this 2nd day of January, 2015.

My Commission expires: May 16, 2011

[Signature]
Notary Public

RECEIVED
Office of Oil and Gas

APR 20 2016

WV Department of
Environmental Protection


4710303038

meb

Declaration of Consideration of Value

The Grantee hereby declares that the consideration being paid to Grantor for the transfer of real estate is \$.

Given under my hand this 24th day of February, 2015.

 BWRIT

EQT PRODUCTION COMPANY
John W. Damato
Attorney-In-Fact

Carol S Haught
WETZEL County 11:56:33 AM
Instrument No 177341
Date Recorded 03/27/2015
Document Type R/W
Pages Recorded 3
Book Page 112-439
Recording Fee \$5.00
Transfer Tax \$2.20
Additional \$26.00

RECEIVED
Office of Oil and Gas
APR 20 2016
WV Department of
Environmental Protection

04/29/2016

**MEMORANDUM OF SUBSURFACE RIGHT-OF-WAY AND EASEMENT
AGREEMENT**

1. NAME AND ADDRESS OF GRANTOR:

David Scyoc
176 West Main Extension
Leetonia, OH 44431

2. NAME AND ADDRESS OF GRANTEE:

EQT Production Company
625 Liberty Avenue, Suite 1700
Pittsburgh, PA 15222

PIPELINE RIGHT-OF-WAY REFERENCE: Subsurface Right-of-Way and Easement Agreement, dated the 15th day of January, 2015, was entered into for good and valuable consideration by and between David Scyoc, (hereinafter referred to as Grantor, whether one or more) and **EQT Production Company** (hereinafter referred to as Grantee).

- 3. DESCRIPTION OF THE OPTIONED PREMISES:** Those certain tracts or parcels of land containing 54.87 acres, more or less, located in Wetzel County, West Virginia, and being more particularly described in a deed to Clearance William Scyoc and Ida May Scyoc, husband and wife, dated 09/26/1958, of record in Deed Book 212, Page 494, in the Office of the Recorder for Wetzel County, West Virginia ("the Property").
- 4. TERM:** The Subsurface Right-of-Way and Easement shall run with the land and shall remain in force and effect until released and relinquished by the Grantee back to the Grantor, in writing.

(Remainder of page left blank intentionally)

RECEIVED
Office of Oil and Gas

APR 20 2016

WV Department of
Environmental Protection

04/29/2016

4710303038
me 17

IN WITNESS WHEREOF, the parties have signed their names hereto as of the date first above written.

GRANTORS:

David Scyoc
David Scyoc

GRANTEE:

[Signature] BWBA
EQT Production Company

By: John W. Damato

Its: Attorney-In-Fact

STATE OF Ohio
COUNTY OF Columbiana

Before me, Renée L. Hillier, a Notary Public, on this day personally appeared David Scyoc known to me to be the person whose name is subscribed to the foregoing instrument, and acknowledged to me that he executed the instrument for the purposes and consideration therein expressed as his free act and deed. Given under my hand and seal of office this 20 day of January, 2015.



Renée L. Hillier
Notary Public, State of Ohio
My Commission Expires 2-3-19


Renée L. Hillier
Notary Public

STATE OF WEST VIRGINIA

COUNTY OF HARRISON

Before me, Katelyn L. Liston, a Notary Public, on this day personally appeared John W. Damato, known to me to be the Attorney-In-Fact of EQT Production Company, subscribed to the foregoing instrument, and acknowledged to me that he executed the instrument for the purposes and consideration therein expressed as his free act and deed. Given under my hand and seal of office this 20 day of January 2015.

My Commission expires: May 16, 2024



Katelyn L. Liston
Notary Public

RECEIVED
Office of Oil and Gas
APR 20 2016

This instrument was prepared by Harry T. Mullenburg, Jr., EQT Production Company, 625 Liberty Avenue, Suite 1700, Pittsburgh, Pennsylvania 15222.

47 10303038

MEV

Declaration of Consideration of Value

The Grantee hereby declares that the consideration being paid to Grantor for the transfer of real estate is \$.

Given under my hand this 24th day of February, 2015.

 B-1234

EQT PRODUCTION COMPANY
John W. Damato
Attorney-In-Fact

Carol S. Hensht
WETZEL County 11:55:12 AM
Instrument No 177340
Date Recorded 03/27/2015
Document Type R/W
Pages Recorded 3
Book Page 112-436
Recording Fee \$5.00
Transfer Tax \$2.20
Additional \$26.00

RECEIVED
Office of Oil and Gas

APR 20 2016

WV Department of
Environmental Protection

04/29/2016

**MEMORANDUM OF SUBSURFACE RIGHT-OF-WAY AND EASEMENT
AGREEMENT**

1. NAME AND ADDRESS OF GRANTOR:

Cheryl L. Scyoc Hillberry
3587 Buffalo Brink Road
Mannington, WV 26582

2. NAME AND ADDRESS OF GRANTEE:

EQT Production Company
625 Liberty Avenue, Suite 1700
Pittsburgh, PA 15222

PIPELINE RIGHT-OF-WAY REFERENCE: Subsurface Right-of-Way and Easement Agreement, dated the 9th day of January, 2015, was entered into for good and valuable consideration by and between Cheryl L. Scyoc Hillberry, (hereinafter referred to as Grantor, whether one or more) and **EQT Production Company** (hereinafter referred to as Grantee).

- 3. DESCRIPTION OF THE OPTIONED PREMISES:** Those certain tracts or parcels of land containing 54.87 acres, more or less, located in Wetzel County, West Virginia, and being more particularly described in a deed to Clearance William Scyoc and Ida May Scyoc, husband and wife, dated 09/26/1958, of record in Deed Book 212, Page 494, in the Office of the Recorder for Wetzel County, West Virginia ("the Property").
- 4. TERM:** The Subsurface Right-of-Way and Easement Agreement shall run with the land and shall remain in force and effect until released and relinquished by the Grantee back to the Grantor, in writing.

(Remainder of page left blank intentionally)

RECEIVED
Office of Oil and Gas

APR 20 2016

WV Department of
Environmental Protection

04/29/2016

MOO

IN WITNESS WHEREOF, the parties have signed their names hereto as of the date first above written.

GRANTORS:

Cheryl L. Scyoc Hillberry
Cheryl L. Scyoc Hillberry

GRANTEE:

[Signature] BWB
EQT Production Company

By: John W. Damato

Its: Attorney-In-Fact

STATE OF WEST VIRGINIA

COUNTY OF WETZEL

Before me, BRYSON J. KARP, a Notary Public, on this day personally appeared Cheryl L. Scyoc Hillberry known to me to be the person whose name is subscribed to the foregoing instrument, and acknowledged to me that she executed the instrument for the purposes and consideration therein expressed as her free act and deed. Given under my hand and seal of office this 13th day of JAN., 2015.

My Commission expires: JAN. 1 2021

OFFICIAL SEAL
COMMISSIONER FOR WEST VIRGINIA
Bryson J. Karp
Weston, WV
My Commission Expires January 1, 2021

[Signature]
Notary Public

STATE OF WEST VIRGINIA

COUNTY OF HARRISON

Before me, KATELYN L. LISTON, a Notary Public, on this day personally appeared John W. Damato, known to me to be the Attorney-In-Fact of EQT Production Company, subscribed to the foregoing instrument, and acknowledged to me that he executed the instrument for the purposes and consideration therein expressed as his free act and deed. Given under my hand and seal of office this 14th day of January, 2015.

My Commission expires: May 16, 2024

OFFICIAL SEAL
Notary Public, State of West Virginia
KATELYN L LISTON
1306 Serene Drive
Fairmont, WV 26554
My commission expires May 16, 2024

Katelyn L. Liston
Notary Public

RECEIVED
Office of Oil and Gas

APR 20 2016


4710303038

meo

Declaration of Consideration of Value

The Grantee hereby declares that the consideration being paid to Grantor for the transfer of real estate is \$.

Given under my hand this 24th day of February, 2015



EQT PRODUCTION COMPANY
John W. Damato
Attorney-In-Fact

Carol S. Haight
WETZEL County 11:45:53 AM
Instrument No 177336
Date Recorded 03/27/2015
Document Type R/W
Pages Recorded 3
Book-Page 112-424
Recording Fee \$5.00
Transfer Tax \$2.20
Additional \$26.00

RECEIVED
Office of Oil and Gas
APR 20 2016
WV Department of
Environmental Protection

04/29/2016

meD

**MEMORANDUM OF SUBSURFACE RIGHT-OF-WAY AND EASEMENT
AGREEMENT**

1. NAME AND ADDRESS OF GRANTOR:

Olive M. Scyoc Carl
P.O. Box 52
Jacksonburg, WV 26377

2. NAME AND ADDRESS OF GRANTEE:

EQT Production Company
625 Liberty Avenue, Suite 1700
Pittsburgh, PA 15222

PIPELINE RIGHT-OF-WAY REFERENCE: Subsurface Right-of-Way and Easement Agreement, dated the 9th day of January, 2015, was entered into for good and valuable consideration by and between Olive M. Scyoc Carl, (hereinafter referred to as Grantor, whether one or more) and **EQT Production Company** (hereinafter referred to as Grantee).

3. DESCRIPTION OF THE OPTIONED PREMISES: Those certain tracts or parcels of land containing 54.87 acres, more or less, located in Wetzel County, West Virginia, and being more particularly described in a deed to Clearance William Scyoc and Ida May Scyoc, husband and wife, dated 09/26/1958, of record in Deed Book 212, Page 494, in the Office of the Recorder for Wetzel County, West Virginia ("the Property").

4. TERM: The Subsurface Right-of-Way and Easement Agreement shall run with the land and shall remain in force and effect until released and relinquished by the Grantee back to the Grantor, in writing.

(Remainder of page left blank intentionally)

RECEIVED
Office of Oil and Gas

APR 20 2016

WV Department of
Environmental Protection

04/29/2016

noV

IN WITNESS WHEREOF, the parties have signed their names hereto as of the date first above written.

GRANTORS:

Olive M. Scyoc Carl
Olive M. Scyoc Carl

GRANTEE:

[Signature] BWSJL
EQT Production Company

By: John W. Damato

Its: Attorney-In-Fact

STATE OF WEST VIRGINIA

COUNTY OF WETZEL

Before me, BRYSON J. KARP, a Notary Public, on this day personally appeared Olive M. Scyoc Carl known to me to be the person whose name is subscribed to the foregoing instrument, and acknowledged to me that she executed the instrument for the purposes and consideration therein expressed as her free act and deed. Given under my hand and seal of office this 13th day of JAN, 2015.

My Commission expires: JAN. 1, 2021

OFFICIAL SEAL
COMMISSIONER FOR WEST VIRGINIA
Bryson J. Karp
Weston, WV
My Commission Expires January 1, 2021

[Signature]
Notary Public

STATE OF WEST VIRGINIA

COUNTY OF HARRISON

Before me, Katelyn L. Liston, a Notary Public, on this day personally appeared John W. Damato, known to me to be the Attorney-In-Fact of EQT Production Company, subscribed to the foregoing instrument, and acknowledged to me that he executed the instrument for the purposes and consideration therein expressed as his free act and deed. Given under my hand and seal of office this 14th day of January, 2015.

My Commission expires: May 16, 2024

OFFICIAL SEAL
Notary Public, State of West Virginia
KATELYN L. LISTON
1306 Serene Drive
Fairmont, WV 26554
My commission expires May 16, 2024

Katelyn L. Liston
Notary Public

RECEIVED
Office of Oil and Gas

APR 20 2016

4710303038

Declaration of Consideration of Value

The Grantee hereby declares that the consideration being paid to Grantor for the transfer of real estate is \$.

Given under my hand this 24th day of February, 2015.



EQT PRODUCTION COMPANY
John W. Damato
Attorney-In-Fact

Carol S. Haught
METZEL County 11:50:52 AM
Instrument No. 177338
Date Recorded 03/27/2015
Document Type R/W
Pages Recorded 3
Book-Page 112-430
Recording Fee \$5.00
Transfer Tax \$2.20
Additional \$26.00

RECEIVED
Office of Oil and Gas

APR 20 2016

WV Department of
Environmental Protection

04/29/2016

**MEMORANDUM OF SUBSURFACE RIGHT-OF-WAY AND EASEMENT
AGREEMENT**

1. NAME AND ADDRESS OF GRANTOR:

Earl E. Scyoc
9937 Lusk Lock Road.
Lisbon, OH 44432

2. NAME AND ADDRESS OF GRANTEE:

EQT Production Company
625 Liberty Avenue, Suite 1700
Pittsburgh, PA 15222

PIPELINE RIGHT-OF-WAY REFERENCE: Subsurface Right-of-Way and Easement Agreement, dated the 9th day of January, 2015, was entered into for good and valuable consideration by and between Earl E. Scyoc, (hereinafter referred to as Grantor, whether one or more) and **EQT Production Company** (hereinafter referred to as Grantee).

- 3. DESCRIPTION OF THE OPTIONED PREMISES:** Those certain tracts or parcels of land containing 54.87 acres, more or less, located in Wetzel County, West Virginia, and being more particularly described in a deed to Clearance William Scyoc and Ida May Scyoc, husband and wife, dated 09/26/1958, of record in Deed Book 212, Page 494, in the Office of the Recorder for Wetzel County, West Virginia ("the Property").
- 4. TERM:** The Subsurface Right-of-Way and Easement shall run with the land and shall remain in force and effect until released and relinquished by the Grantee back to the Grantor, in writing.

(Remainder of page left blank intentionally)

RECEIVED
Office of Oil and Gas

APR 20 2016

WV Department of
Environmental Protection

04/29/2016

IN WITNESS WHEREOF, the parties have signed their names hereto as of the date first above written.

GRANTORS:

Earl E. Scyoc
Earl E. Scyoc

GRANTEE:

BWBT
EQT Production Company

By: John W. Damato

Its: Attorney-In-Fact

STATE OF OHIO

COUNTY OF LOMBARDIANA

Before me, BRYSON J. KARP, a Notary Public, on this day personally appeared Earl E. Scyoc known to me to be the person whose name is subscribed to the foregoing instrument, and acknowledged to me that he executed the instrument for the purposes and consideration therein expressed as his free act and deed. Given under my hand and seal of office this 20th day of JANUARY, 2015.

My Commission expires: JAN. 1, 2021

OFFICIAL SEAL
COMMISSIONER FOR WEST VIRGINIA
Bryson J. Karp
Weston, WV
My Commission Expires January 1, 2021

[Signature]
Notary Public

STATE OF WEST VIRGINIA

COUNTY OF HARRISON

Before me, Katelyn L. Liston, a Notary Public, on this day personally appeared John W. Damato, known to me to be the Attorney-In-Fact of EQT Production Company, subscribed to the foregoing instrument, and acknowledged to me that he executed the instrument for the purposes and consideration therein expressed as his free act and deed. Given under my hand and seal of office this 20th day of JANUARY, 2015.

My Commission expires: May 16, 2021

OFFICIAL SEAL
Notary Public, State of West Virginia
KATELYN L. LISTON
1306 Sereno Drive
Fairmont, WV 26554
My commission expires May 16, 2021

Katelyn L. Liston
Notary Public

RECEIVED
Office of Oil and Gas

APR 20 2016

WV Department of
Environmental Protection

4710303038

Declaration of Consideration of Value

The Grantee hereby declares that the consideration being paid to Grantor for the transfer of real estate is \$.

Given under my hand this 26th day of February, 2015.



EQT PRODUCTION COMPANY
John W. Damato
Attorney-In-Fact

Carol S. Haught
WETZEL County 11:53:53 AM
Instrument No 177339
Date Recorded 05/27/2015
Document Type R/A
Pages Recorded 3
Book-Page 112-433
Recording Fee \$5.00
Transfer Tax \$2.20
Additional \$26.00

RECEIVED
Office of Oil and Gas

APR 20 2016

WV Department of
Environmental Protection

04/29/2016

WW-6A1
(5/13)

Operator's Well No. 513983

**INFORMATION SUPPLIED UNDER WEST VIRGINIA CODE
Chapter 22, Article 6A, Section 5(a)(5)
IN LIEU OF FILING LEASE(S) AND OTHER CONTINUING CONTRACT(S)**

Under the oath required to make the verification on page 1 of this Notice and Application, I depose and say that I am the person who signed the Notice and Application for the Applicant, and that -

- (1) the tract of land is the same tract described in this Application, partly or wholly depicted in the accompanying plat, and described in the Construction and Reclamation Plan;
- (2) the parties and recordation data (if recorded) for lease(s) or other continuing contract(s) by which the Applicant claims the right to extract, produce or market the oil or gas are as follows:

Lease Name or Number	Grantor, Lessor, etc.	Grantee, Lessee, etc.	Royalty	Book/Page
----------------------	-----------------------	-----------------------	---------	-----------

see attached

**Acknowledgement of Possible Permitting/Approval
In Addition to the Office of Oil and Gas**

The permit applicant for the proposed well work addressed in this application hereby acknowledges the possibility of the need for permits and/or approvals from local, state, or federal entities in addition to the DEP, Office of Oil and Gas, including but not limited to the following:

- WV Division of Water and Waste Management
- WV Division of Natural Resources WV Division of Highways
- U.S. Army Corps of Engineers
- U.S. Fish and Wildlife Service
- County Floodplain Coordinator

RECEIVED
Office of Oil and Gas

APR 20 2016

WV Department of
Environmental Protection

The applicant further acknowledges that any Office of Oil and Gas permit in no way overrides, replaces, or nullifies the need for other permits/approvals that may be necessary and further affirms that all needed permits/approvals should be acquired from the appropriate authority before the affected activity is initiated.

Well Operator: EQT Production Company
 By: [Signature]
 Its: Permitting Supervisor

**INFORMATION SUPPLIED UNDER WEST VIRGINIA CODE
Chapter 22, Article 6A, Section 5(a)(5)
IN LIEU OF FILING LEASE(S) AND OTHER CONTINUING CONTRACT(S)**

Under the oath required to make the verification on page 1 of this Notice and Application, I depose and say that I am the person who signed the Notice and Application for the Applicant, and that –

- (1) the tract of land is the same tract described in this Application, partly or wholly depicted in the accompanying plat, and described in the Construction and Reclamation Plan;
- (2) the parties and recordation data (if recorded) for lease(s) or other continuing contract(s) by which the Applicant claims the right to extract, produce or market the oil or gas are as follows:

Lease Name or Number	Grantor, Lessor, etc.	Grantee, Lessee, etc.	Royalty	Book/Page
LEASE# 300615			1/8 Min Pd.	
	D.H. Cox & S. J. Cox	South Penn Oil Company		31/577
	South Penn Oil Co.	Mountain State Gas Company		38/315
	Mountain State Gas Co.	Hope Natural Gas Company		67/625
	Hope Natural Gas Co.	Consolidated Gas Supply Company		233/387
	Consolidated Gas Supply Co.	Consolidated Gas Transmission Corp.		66A/69
	Consolidated Gas Transmission Corp	CNG Transmission Corp.		13/151
	CNG Transmission Corp.	Eastern States Oil & Gas Company		76A/232
	Eastern States Oil & Gas Co.	Blazer Energy Corp.		cer/corp 12/253
	Blazer Energy Corp	Eastern States Oil & Gas Company		cer/corp 12/259
	Eastern States Oil & Gas Co.	Equitable Production-Eastern States Oil & Gas		cer/corp 13/14
	Equitable Production-Eastern States Oil & Gas	Equitable Production Co.		cer/corp 13/14
	Equitable Production Co.	EQT Production Company		cer/corp 13/14
04-12-33	William J. Scyoc, et al	EQT Production Compnay	N/A	Sub Surface Attached
04-12-39	William J. Scyoc, et al	EQT Production Compnay	N/A	Sub Surface Attached

Upon information and belief, Operator's lease and/or other real property rights permit it to conduct drilling operations for the subject well in the location shown on the plat, including under any public roads that the well lateral crosses.

**Acknowledgement of Possible Permitting/Approval
In Addition to the Office of Oil and Gas**

The permit applicant for the proposed well work addressed in this application hereby acknowledges the possibility of the need for permits and/or approvals from local, state, or federal entities in addition to the DEP, Office of Oil and Gas, including but not limited to the following:

- WV Division of Water and Waste Management
- WV Division of Natural Resources WV Division of Highways
- U.S. Army Corps of Engineers
- U.S. Fish and Wildlife Service
- County Floodplain Coordinator

RECEIVED
Office of Oil and Gas

APR 20 2016

WV Department of
Environmental Protection

The applicant further acknowledges that any Office of Oil and Gas permit in no way overrides, replaces, or nullifies any other permits/approvals that may be necessary and further affirms that all needed permits/approvals should be acquired from the appropriate authority before the affected activity is initiated.

Well Operator: EQT Production Company
By: 
Its: Permitting Supervisor

**MEMORANDUM OF SUBSURFACE RIGHT-OF-WAY AND EASEMENT
AGREEMENT**

1. NAME AND ADDRESS OF GRANTOR:

William F. Scyoc
325 East Railroad Street
Columbiana, OH 44408

2. NAME AND ADDRESS OF GRANTEE:

EQT Production Company
625 Liberty Avenue, Suite 1700
Pittsburgh, PA 15222

PIPELINE RIGHT-OF-WAY REFERENCE: Subsurface Right-of-Way and Easement Agreement, dated the 9th day of January, 2015, was entered into for good and valuable consideration by and between William F. Scyoc, (hereinafter referred to as Grantor, whether one or more) and **EQT Production Company** (hereinafter referred to as Grantee).

- 3. DESCRIPTION OF THE OPTIONED PREMISES:** Those certain tracts or parcels of land containing 54.87 acres, more or less, located in Wetzel County, West Virginia, and being more particularly described in a deed to Clearance William Scyoc and Ida May Scyoc, husband and wife, dated 09/26/1958, of record in Deed Book 212, Page 494, in the Office of the Recorder for Wetzel County, West Virginia ("the Property").
- 4. TERM:** The Subsurface Right-of-Way and Easement shall run with the land and shall remain in force and effect until released and relinquished by the Grantee back to the Grantor, in writing.

(Remainder of page left blank intentionally)

RECEIVED
Office of Oil and Gas
APR 20 2016
WV Department of
Environmental Protection

04/29/2016

IN WITNESS WHEREOF, the parties have signed their names hereto as of the date first above written.

GRANTORS:

William F. Scyoc
William F. Scyoc

GRANTEE:

John W. Damato
EQT Production Company

By: John W. Damato

Its: Attorney-In-Fact

STATE OF OHIO

COUNTY OF Mahoning



Before me, Amanda Congemi, a Notary Public, on this day personally appeared William F. Scyoc known to me to be the person whose name is subscribed to the foregoing instrument, and acknowledged to me that he executed the instrument for the purposes and consideration therein expressed as his free act and deed. Given under my hand and seal of office this 12 day of January, 2015.

My Commission expires: 12/4/2016

AMANDA CONGEMI
Notary Public, State of Ohio
My Commission Expires
DECEMBER 04, 2016


Amanda Congemi
Notary Public

STATE OF WEST VIRGINIA

COUNTY OF HARRISON

Before me, Katelyn L. Liston, a Notary Public, on this day personally appeared John W. Damato, known to me to be the Attorney-In-Fact of EQT Production Company, subscribed to the foregoing instrument, and acknowledged to me that he executed the instrument for the purposes and consideration therein expressed as his free act and deed. Given under my hand and seal of office this 20 day of January, 2015.

My Commission expires: May 16, 2014



Katelyn L. Liston
Notary Public

RECEIVED
Office of Oil and Gas

This instrument was prepared by Harry T. Mullenburg Jr., EQT Production Company, 625 Liberty Avenue, Suite 1700, Pittsburgh, Pennsylvania 15222.

APR 20 2016

04/29/2016
WV Department of
Environmental Protection

Declaration of Consideration of Value

The Grantee hereby declares that the consideration being paid to Grantor for the transfer of real estate is \$.

Given under my hand this 24th day of February, 2015

 BWBH

EQT PRODUCTION COMPANY
John W. Damato
Attorney-In-Fact

Carol S Haupt
WETZEL County 11:58:58 AM
Instrument No 177343
Date Recorded 03/27/2015
Document Type R/A
Pages Recorded 3
Book-Page 112-445
Recording Fee \$5.00
Transfer Tax \$2.20
Additional \$26.00

RECEIVED
Office of Oil and Gas

APR 20 2016

WV Department of
Environmental Protection

04/29/2016

**MEMORANDUM OF SUBSURFACE RIGHT-OF-WAY AND EASEMENT
AGREEMENT**

1. NAME AND ADDRESS OF GRANTOR:

Shirley Scyoc Morris
HC 61 Box 28A
Willeyville, WV 26581

2. NAME AND ADDRESS OF GRANTEE:

EQT Production Company
625 Liberty Avenue, Suite 1700
Pittsburgh, PA 15222

PIPELINE RIGHT-OF-WAY REFERENCE: Subsurface Right-of-Way and Easement Agreement, dated the 9th day of January, 2015, was entered into for good and valuable consideration by and between Shirley Scyoc Morris, (hereinafter referred to as Grantor, whether one or more) and **EQT Production Company** (hereinafter referred to as Grantee).

- 3. DESCRIPTION OF THE OPTIONED PREMISES:** Those certain tracts or parcels of land containing 54.87 acres, more or less, located in Wetzel County, West Virginia, and being more particularly described in a deed to Clearance William Scyoc and Ida May Scyoc, husband and wife, dated 09/26/1958, of record in Deed Book 212, Page 494, in the Office of the Recorder for Wetzel County, West Virginia ("the Property").
- 4. TERM:** The Subsurface Right-of-Way and Easement Agreement shall run with the land and shall remain in force and effect until released and relinquished by the Grantee back to the Grantor, in writing.

(Remainder of page left blank intentionally)

RECEIVED
Office of Oil and Gas

APR 20 2016

WV Department of
Environmental Protection

04/29/2016

IN WITNESS WHEREOF, the parties have signed their names hereto as of the date first above written.

GRANTORS:

Shirley Scyoc Morris
Shirley Scyoc Morris

GRANTEE:

[Signature] BwB#
EQT Production Company

By: John W. Damato

Its: Attorney-In-Fact

STATE OF WEST VIRGINIA

COUNTY OF WETZEL

Before me, BRYSON J. KARP, a Notary Public, on this day personally appeared Shirley Scyoc Morris known to me to be the person whose name is subscribed to the foregoing instrument, and acknowledged to me that she executed the instrument for the purposes and consideration therein expressed as her free act and deed. Given under my hand and seal of office this 13th day of JAN., 2015.

My Commission expires: JAN. 1, 2021

OFFICIAL SEAL
COMMISSIONER FOR WEST VIRGINIA
Bryson J. Karp
Weston, WV
My Commission Expires January 1, 2021

[Signature]
Notary Public

STATE OF WEST VIRGINIA

COUNTY OF HARRISON

Before me, Katelyn L. Liston, a Notary Public, on this day personally appeared John W. Damato, known to me to be the Attorney-In-Fact of EQT Production Company, subscribed to the foregoing instrument, and acknowledged to me that he executed the instrument for the purposes and consideration therein expressed as his free act and deed. Given under my hand and seal of office this 14th day of January, 2015.

My Commission expires: May 16, 2024

OFFICIAL SEAL
Notary Public, State of West Virginia
KATELYN L. LISTON
1308 Serene Drive
Fairmont, WV 26554
My commission expires May 16, 2024

Katelyn L. Liston
Notary Public

RECEIVED
Office of Oil and Gas

APR 20 2016

Declaration of Consideration of Value

The Grantee hereby declares that the consideration being paid to Grantor for the transfer of real estate is \$ ~~_____~~.

Given under my hand this 2nd day of February, 2015.



EQT PRODUCTION COMPANY
John W. Damato
Attorney-In-Fact

Carol S Haupt
JEFFERSON County 12:16:40 PM
Instrument No 177354
Date Recorded 03/27/2015
Document Type R/W
Pages Recorded 3
Book-Page 112-448
Recording Fee \$5.00
Transfer Tax \$2.20
Additional \$26.00

RECEIVED
Office of Oil and Gas

APR 20 2016

WV Department of
Environmental Protection

**MEMORANDUM OF SUBSURFACE RIGHT-OF-WAY AND EASEMENT
AGREEMENT**

1. **NAME AND ADDRESS OF GRANTOR:**

J. R. Scyoc
118 Belgian Lane
Lumberport, WV 26386

2. **NAME AND ADDRESS OF GRANTEE:**

EQT Production Company
625 Liberty Avenue, Suite 1700
Pittsburgh, PA 15222

PIPELINE RIGHT-OF-WAY REFERENCE: Subsurface Right-of-Way and Easement Agreement, dated the 9th day of January, 2015, was entered into for good and valuable consideration by and between J. R. Scyoc, (hereinafter referred to as Grantor, whether one or more) and **EQT Production Company** (hereinafter referred to as Grantee).

3. **DESCRIPTION OF THE OPTIONED PREMISES:** Those certain tracts or parcels of land containing 54.87 acres, more or less, located in Wetzel County, West Virginia, and being more particularly described in a deed to Clearance William Scyoc and Ida May Scyoc, husband and wife, dated 09/26/1958, of record in Deed Book 212, Page 494, in the Office of the Recorder for Wetzel County, West Virginia ("the Property").

4. **TERM:** The Subsurface Right-of-Way and Easement shall run with the land and shall remain in force and effect until released and relinquished by the Grantee back to the Grantor, in writing.

(Remainder of page left blank intentionally)

RECEIVED
Office of Oil and Gas

APR 20 2016

WV Department of
Environmental Protection

04/29/2016

IN WITNESS WHEREOF, the parties have signed their names hereto as of the date first above written.

GRANTORS:

J. R. Scyoc
J. R. Scyoc

GRANTEE:

[Signature] ^{By}
EQT Production Company

By: John W. Damato

Its: Attorney-In-Fact

STATE OF WEST VIRGINIA

COUNTY OF MARION

Before me, BRYSON J KARP, a Notary Public, on this day personally appeared J. R. Scyoc known to me to be the person whose name is subscribed to the foregoing instrument, and acknowledged to me that he executed the instrument for the purposes and consideration therein expressed as his free act and deed. Given under my hand and seal of office this 13th day of JAN., 2015.

My Commission expires: JAN. 1 2021

OFFICIAL SEAL
COMMISSIONER FOR WEST VIRGINIA
Bryson J. Karp
Weston, WV
My Commission Expires January 1, 2021

[Signature]
Notary Public

STATE OF WEST VIRGINIA

COUNTY OF HARRISON

Before me, Katelyn L. Liston, a Notary Public, on this day personally appeared John W. Damato, known to me to be the Attorney-In-Fact of EQT Production Company, subscribed to the foregoing instrument, and acknowledged to me that he executed the instrument for the purposes and consideration therein expressed as his free act and deed. Given under my hand and seal of office this 14th day of January, 2015.

My Commission expires: May 16, 2024

OFFICIAL SEAL
Notary Public, State of West Virginia
KATELYN L LISTON
1306 Serene Drive
Fairmont, WV 26554
My commission expires May 16, 2024

Katelyn L. Liston
Notary Public

RECEIVED
Office of Oil and Gas

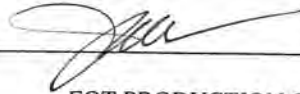
APR 20 2016

WV Department of
Environmental Protection

Declaration of Consideration of Value

The Grantee hereby declares that the consideration being paid to Grantor for the transfer of real estate is \$ [REDACTED].

Given under my hand this 24th day of February, 2015.

 BWSH

EQT PRODUCTION COMPANY
John W. Damato
Attorney-In-Fact

Carol S. Haight
METSZ County 11:57:44 AM
Instrument No 177342
Date Recorded 03/27/2015
Document Type P/W
Pages Recorded 3
Book+Page 112-442
Recording Fee \$5.00
Transfer Tax \$2.20
Additional \$26.00

RECEIVED
Office of Oil and Gas

APR 20 2016

WV Department of
Environmental Protection

04/29/2016

SUBSURFACE RIGHT-OF-WAY AND EASEMENT AGREEMENT

This SUBSURFACE RIGHT-OF-WAY AND EASEMENT AGREEMENT ("Agreement") is made the 9th day of January, 2015, between William F. Scyoc, (hereinafter "Grantor" whether one or more), whose address is 325 East Railroad Street, Columbiana, OH 44408 and **EQT PRODUCTION COMPANY**, (hereinafter "EQT"), whose corporate headquarters are located at 625 Liberty Avenue, Suite 1700, Pittsburgh, PA, 15222.

1. **Property**. Grantor owns that certain tract of land located in Grant District, Wetzel County, West Virginia (the "Land") containing 54.87 acres, more or less, and conveyed to Grantor in Will Book 44, at page 516.

Tax Map and Parcel # 04-12-33 and 4-12-39

2. **Subsurface**. For purposes of this Agreement, the subsurface shall be limited to the subsurface region and underground lying below the deepest economically mineable and merchantable coal seam.

3. **Grant**. In consideration of Ten Dollars and other good and valuable consideration, the receipt and sufficiency of which is hereby acknowledged, Grantor grants to EQT a non-exclusive, perpetual right of way and subsurface easement within and underlying the Land for the purpose of locating and maintaining one or more wellbores for the production of hydrocarbons by EQT from EQT's adjacent mineral tracts and leases. This right of way and easement shall run with the land and shall remain in force and effect until released and relinquished by EQT back to the Grantor, in writing.

4. **Wellbores**. Upon completion of any wellbore within the subsurface underlying the Land (the "Subsurface Land"), the subsurface easement in the area of the wellbore and the one hundred (100') feet on each side of the wellbore that parallels it shall become an *exclusive* right of way and easement in that area. The final wellbore locations are as described in a final, as-built map(s) to be filed as a part of an affidavit in the aforesaid Clerk's Office following the completion of the following well(s): 513983. If an as-built map is not available for a wellbore located within the Subsurface Land, any third-party with the right to operate within the Subsurface Land may contact EQT's land department for a copy of such as-built map. EQT shall provide notice of additional wellbores located within the remaining Subsurface Land by filing an amendment, affidavit or other appropriate document.

5. **No Surface Operations**. This Agreement does not grant EQT the right to conduct any operations on the surface of the Land. No surface operations shall be conducted on the Land by EQT unless the parties enter into a separate agreement.

6. **Miscellaneous Provisions**.

(a) This instrument may be executed in one or more counterparts, each of which will be deemed to be an original copy of this instrument and all of which will be deemed to comprise one single instrument.

(b) The parties consent to the exclusive jurisdiction of either the United States District Court for the Western District of Pennsylvania or the Court of Common Pleas of Allegheny County, Pennsylvania, for any disputes or issues arising under, or in any way related to, this Agreement.

(c) For no additional consideration, Grantor shall execute such further documents as may be reasonably requested by EQT from time to time to effectuate the intent of this Agreement.

IN WITNESS WHEREOF, effective as of the date first above written. This Agreement shall inure to the benefit of and be binding upon the parties hereto and their respective successors, assigns, heirs and administrators and executors.

William F. Scyoc
William F. Scyoc

EQT PRODUCTION COMPANY

[Signature] **BWBF**

By: John W. Damato

Its: Attorney-In-Fact

STATE OF OHIO
COUNTY OF manoriny



Before me, Amanda Congemi, a Notary Public, on this day personally appeared William F. Scyoc, known to me and acknowledged to me that he executed the instrument for the purposes and consideration therein expressed as his free act and deed. Given under my hand and seal of office this 17 day of January, 2015.

My Commission expires: 12 4. 2016

AMANDA CONGEMI
Notary Public, State of Ohio
My Commission Expires
DECEMBER 04, 2016

Amanda Congemi
Notary Public

STATE OF WEST VIRGINIA
COUNTY OF HARRISON

Before me, Katelyn L. Liston, a Notary Public, on this day personally appeared, John W. Damato known to me to be the Attorney-In-Fact of **EQT PRODUCTION COMPANY**, subscribed to the foregoing instrument, and acknowledged to me that he executed the instrument for the purposes and consideration therein expressed as his free act and deed. Given under my hand and seal of office this 26th day of January, 2015.

My Commission expires: May 16, 2014



Katelyn L. Liston
Notary Public

04/29/2016

MEMORANDUM OF SUBSURFACE RIGHT-OF-WAY AND EASEMENT
AGREEMENT

1. NAME AND ADDRESS OF GRANTOR:

William F. Scyoc
325 East Railroad Street
Columbiana, OH 44408

2. NAME AND ADDRESS OF GRANTEE:

EQT Production Company
625 Liberty Avenue, Suite 1700
Pittsburgh, PA 15222

PIPELINE RIGHT-OF-WAY REFERENCE: Subsurface Right-of-Way and Easement Agreement, dated the 9th day of January, 2015, was entered into for good and valuable consideration by and between William F. Scyoc, (hereinafter referred to as Grantor, whether one or more) and EQT Production Company (hereinafter referred to as Grantee).

3. DESCRIPTION OF THE OPTIONED PREMISES: Those certain tracts or parcels of land containing 54.87 acres, more or less, located in Wetzel County, West Virginia, and being more particularly described in a deed to Clearance William Scyoc and Ida May Scyoc, husband and wife, dated 09/26/1958, of record in Deed Book 212, Page 494, in the Office of the Recorder for Wetzel County, West Virginia ("the Property").
4. TERM: The Subsurface Right-of-Way and Easement shall run with the land and shall remain in force and effect until released and relinquished by the Grantee back to the Grantor, in writing.

(Remainder of page left blank intentionally)

04/29/2016

IN WITNESS WHEREOF, the parties have signed their names hereto as of the date first above written.

GRANTORS:

William F. Scyoc
William F. Scyoc

GRANTEE:

John W. Damato
EQT Production Company

By: John W. Damato

Its: Attorney-In-Fact

STATE OF OHIO

COUNTY OF Mahoning



Before me, Amanda Congemi, a Notary Public, on this day personally appeared William F. Scyoc known to me to be the person whose name is subscribed to the foregoing instrument, and acknowledged to me that he executed the instrument for the purposes and consideration therein expressed as his free act and deed. Given under my hand and seal of office this 17 day of January, 2015.

My Commission expires: 12 4, 2016

AMANDA CONGEMI
Notary Public, State of Ohio
My Commission Expires
DECEMBER 04, 2016

Amanda Congemi
Notary Public

STATE OF WEST VIRGINIA

COUNTY OF HARRISON

Before me, Katelyn L. Liston, a Notary Public, on this day personally appeared John W. Damato, known to me to be the Attorney-In-Fact of EQT Production Company, subscribed to the foregoing instrument, and acknowledged to me that he executed the instrument for the purposes and consideration therein expressed as his free act and deed. Given under my hand and seal of office this 20 day of January, 2015.

My Commission expires: May 16, 2014



Katelyn L. Liston
Notary Public

04/29/2016

Adkins, Laura L

From: Roark, Vicki <VRoark@eqt.com>
Sent: Friday, February 26, 2016 8:47 AM
To: Adkins, Laura L
Cc: Brewer, Charles T; Smith, Gene C
Subject: RE: AS DRILLED PLAT 103-03038
Attachments: 4710303038 ww6a1 revision.pdf

Laura, I have attached a new ww6a1 form because the original did not have the subsurface agreement noted. I have also enclosed a copy of the subsurface recorded agreement and the road letter. Please let me know if you need anything further.

Vicki

EQT Where energy meets innovation.
www.eqt.com

From: Adkins, Laura L [mailto:Laura.L.Adkins@wv.gov]
Sent: Tuesday, February 23, 2016 10:26 AM
To: Roark, Vicki
Cc: Brewer, Charles T; Smith, Gene C
Subject: AS DRILLED PLAT 103-03038

Vicki,

A few months ago we received the well record and as-drilled plat for the 513983 and the well bore is crossing a road that the original plat hadn't shown. Could you please send a letter verifying that the rights beneath the road (RT 72) have been obtained by EQT. We are going to modify the permit so that it's compliant.

Thank you,

Laura

Laura L. Adkins
Environmental Resource Specialist III
Permit Review
WVDEP Office of Oil and Gas
601 57th Street, SE
Charleston, WV 25304
304-926-0499 ext. 1495



April 21, 2016

Ms. Laura Adkins
West Virginia Department of Environmental Protection
Office of Oil and Gas
601 57th Street SE
Charleston, WV 25304

Re: Mylar plat 47-103-03038

Dear Laura,

Attached is the mylar to go with the revised WW6A1 that I dropped off yesterday.

If you have any questions, please do not hesitate to contact me at (304) 848-0076.

Sincerely,

A handwritten signature in blue ink, appearing to read 'Vicki Roark', is written over a light blue horizontal line.

Vicki Roark
Permitting Supervisor-WV

Enc.

RECEIVED
Office of Oil and Gas
APR 22 2016
WV Department of
Environmental Protection

Kearney, John J

From: Kearney, John J
Sent: Tuesday, June 30, 2015 4:03 PM
To: 'Helmick, Jim E.'
Cc: Gene.C.Smith@wv.gov; Bass, Thomas L; Belcher, David J (David.J.Belcher@wv.gov); Martin, James A
Subject: As-Drill Plat and Lease Line: Well 103-03038
Attachments: 10303038 As-Drilled Plat.pdf

Mr. Helmick,

Please see the attached as-drilled plat from well API 103-03038, well number 513983 on the PNG 103 pad. The as-drilled well bore path crosses the lease boundary line as it was described in the permit application. No lease information was supplied or was included in the application, but the well bore path went off lease. All involved properties must be included in the application.

To remedy this situation, provide our permitting section with a request to modify this permit to include the affected neighboring leases, using an updated form WW-6A1. Please indicate to us whether EQT current possesses these leases. This is an important matter and should be completed ASAP. Thank you.

John Kearney
Environmental Resource Analyst
WVDEP – Office of Oil and Gas
601 57th Street, SE
Charleston, WV 25304
304-926-0499 Ext. 1534

*Yes I don't find
that this problem was
ever addressed by EQT.
K*

*lease info
road letter
~~plat change within~~
500'*

460'

513983
tion Company
13-03038

LATITUDE 39 - 35 - 00

ADJOINER TABLE	
TAX MAP PARCEL NO.	ADJOINER
17 2.1	Goldie Leak
17 2.2	Homer J. and Karen E. LeMasters
17 9	John A. Spencer
17 40.1	Homer J. and Karen E. LeMasters

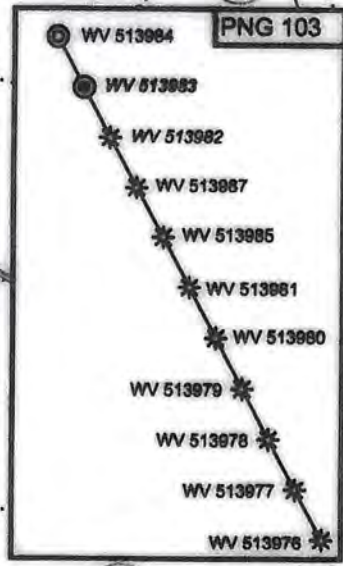
LONGITUDE 80 - 37 - 30
6,545'

3/8" x 8" Spike
AZ113°58'04"
334.42'

Well Information
 83 coordinates are:
 North Zone, feet
 1.77 E: 1,650,936.52
 TM, Zone 17 meters
 9,801.14 E: 532,084.38
 Landing Point coordinates are:
 North Zone, feet
 1.49 E: 1,653,704.29
 TM, Zone 17 meters
 9,885.20 E: 532,926.43
 Bottom Hole coordinates are:
 North Zone, feet
 1.22 E: 1,654,631.33
 TM, Zone 17 meters
 8,530.91 E: 533,226.21



notes Location of Well on United States Topographic Maps



- Proposed Gas Well
- Located Corner, as noted
- Surface Tract Lines
- Lease Boundary

I, the undersigned, hereby certify that this plat is correct to the best of my knowledge and belief and shows all the information required by law and the regulations issued and prescribed by the Department of Environmental Protection.

Ben R. Singleton
 P.S. 2092



04/29/2016

PNG 103 H14.dwg
 ACCURACY:
 ELEVATION:
 Station

STATE OF WEST VIRGINIA
 DEPARTMENT OF ENVIRONMENTAL PROTECTION
 OIL AND GAS DIVISION

DATE: February 6 20 14
 OPERATOR'S WELL NO. WV 513983
 API WELL NO
 47 - 103 - 03038
 STATE COUNTY PERMIT

L GAS LIQUID INJECTION WASTE DISPOSAL



April 20, 2016

Mr. Gene Smith
West Virginia Department of Environmental Protection
Office of Oil and Gas
601 57th Street SE
Charleston, WV 25304

Re: Revision of PNG103 (47-103-03038) for NOV # 9416

Dear Mr. Smith,

Enclosed is an updated WW-6B, schematics, WW-6A1, and plat. When permitting this well, we inadvertently overlooked and did not list on the WW-6A1 form, the sub-surface agreements we had obtained on parcels 04-12-33 and 04-12-39. Copies of the recorded agreements are attached. Also since we have already submitted the completion report, I have updated the WW-6B form to show the drilled casing.

Hopefully this information will abate the Notice of Violation no. 9416 dated March 14, 2016.

If you have any questions, please do not hesitate to contact me at (304) 848-0076.

Sincerely,

A handwritten signature in blue ink, appearing to read 'Vicki Roark'.

Vicki Roark
Permitting Supervisor-WV

Enc.

RECEIVED
Office of Oil and Gas
APR 20 2016
WV Department of
Environmental Protection

VIOLATION NO. 9416

DATE March 14, 2016

FORM VI 27
(REV 3-2007)

API NO. 47-103-03038

STATE OF WEST VIRGINIA
DEPARTMENT OF ENVIRONMENTAL PROTECTION
OFFICE OF OIL AND GAS

RECEIVED
Office of Oil and Gas
APR 20 2016

NOTICE OF VIOLATION

WV Department of
Environmental Protection

LOCATION: FARM NAME Scyoc, Sharon Ann
DISTRICT Grant

WELL NO. 513983
COUNTY Wetzel

TO: EQT Production Company
ADDRESS 120 Professional Way
Bridgeport, WV 26330

DESIGNATED AGENT Rex C. Ray
ADDRESS 120 Professional Way
Bridgeport, WV 26300

The above well is being violated this 14th day of March, 2016, for a violation of the PERMIT issued by the Office of Oil and Gas, Department of Environmental Protection, set forth in detail as follows:

Findings: The well permit was issued on 10/22/2014 that contained an original plat dated 8/25/2014. A well operator's report of well work WR-35 was received on 6/22/2015 that indicated drilling commenced on 10/24/2014 and drilling ceased on 2/04/2015; and the report contained an as-drilled plat that indicated a change of the well bore curve resulting in deviations to the original permit plat and to the necessities within §22-6-8(c). These findings are failure to follow the terms of the permit.

To abate the violation you must:

Submit to the Office of Oil and Gas a letter of explanation that resulted in the deviation from the original permit plat. In addition submit and obtain an approved permit modification accordingly and include the filing(s) as needed in pursuance to the §22-6-8(c) requirements.

This violation notice is provided by certified mail to the person or Designated Agent named above.

You are hereby granted until March 21st, 2016, to abate this violation. Failure to abate the violation by that date will result in bond forfeiture and may result in assessment of civil penalties, filing of misdemeanor charges and/or an action for injunctive relief.

An informal conference with this enforcement section and the permitting manager should be arranged prior to the date set forth above for abatement of the violation.

If you wish to contest this violation, refer to procedures outlined in West Virginia Code 22-6-4.

SIGNED David J. Belcher David J. Belcher ADDRESS 601 57th Street SE

TITLE Assistant Chief Charleston, WV 25304

Received
Office of Oil & Gas
MAR 14 2016

TELEPHONE (304)926-0499 ext. 1647

UNTIL THE DISTRICT OIL AND GAS INSPECTOR ISSUING THIS NOTICE RECEIVES A CALL FROM YOU (THE OPERATOR) STATING THIS VIOLATION IS ABATED, IT WILL BE ASSUMED THAT THE VIOLATION REMAINS UNABATED. 04/29/2016