

WR-38
Rev. 5/08

API # 47-103-03272-P

STATE OF WEST VIRGINIA
DEPARTMENT OF ENVIRONMENTAL PROTECTION
OFFICE OF OIL AND GAS

AFFIDAVIT OF PLUGGING AND FILLING WELL

AFFIDAVIT SHOULD BE IN TRIPLICATE, one copy mailed to the Department, one copy to be retained by the Well Operator and the third copy (and extra copies if required) should be mailed to each coal operator at their respective addresses.

Farm name: E.J. Stout Operator Well No.: 7187

LOCATION: Elevation: 934.85' Quadrangle: FOLSOM WV 7.5'
District: Grant County: Wetzel
Latitude: _____ Feet South of 39 Deg. 49 Min. 9.49 Sec.
Longitude: _____ Feet West of - 80 Deg. 53 Min. 68.71 Sec.

Well Type: OIL X GAS _____

Company Consolidation Coal Co. Coal Operator Consolidation Coal. Co.
or Owner _____
Agent David Coal Operator _____
or Owner _____
Permit Issued Date 01/28/19

AFFIDAVIT

STATE OF WEST VIRGINIA,
County of Monongalia ss:

Joseph F. Thorne and Matthew A. Yearsley being first duly sworn according to law depose and say that they are experienced in the work of plugging and filling oil and gas wells and were employed by the above named well operator, and participated in the work of plugging and filling the above well say that said work was commenced on the 22nd day of February, 2019, and the well was plugged and filled in the following manner:

TYPE	FROM	TO	PIPE REMOVED	LEFT
Thixotropic	920'	506'		
Expanding	506'	Surface		
10 3/4" Casing	385'	477'	0	92'
16" Conductor Casing	Surface	20'	0	20"

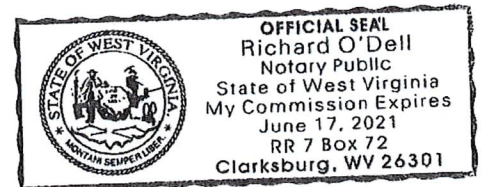
Description of monument: 77" of 7" casing with company name, well #, API #, and date cemented. and that the work of plugging and filling said well was completed on the 26th day of March, 2019.

And further deponents saith not.

Sworn and subscribe before me this 26th day of March, 2019

My commission expires: 06/17/2021

Notary Public



Affidavit reviewed by the Office of Oil and Gas: Derek M. Haught Title: Oil & Gas Inspector

RECEIVED
Office of Oil and Gas

APR 23 2019

WV Department of
Environmental Protection

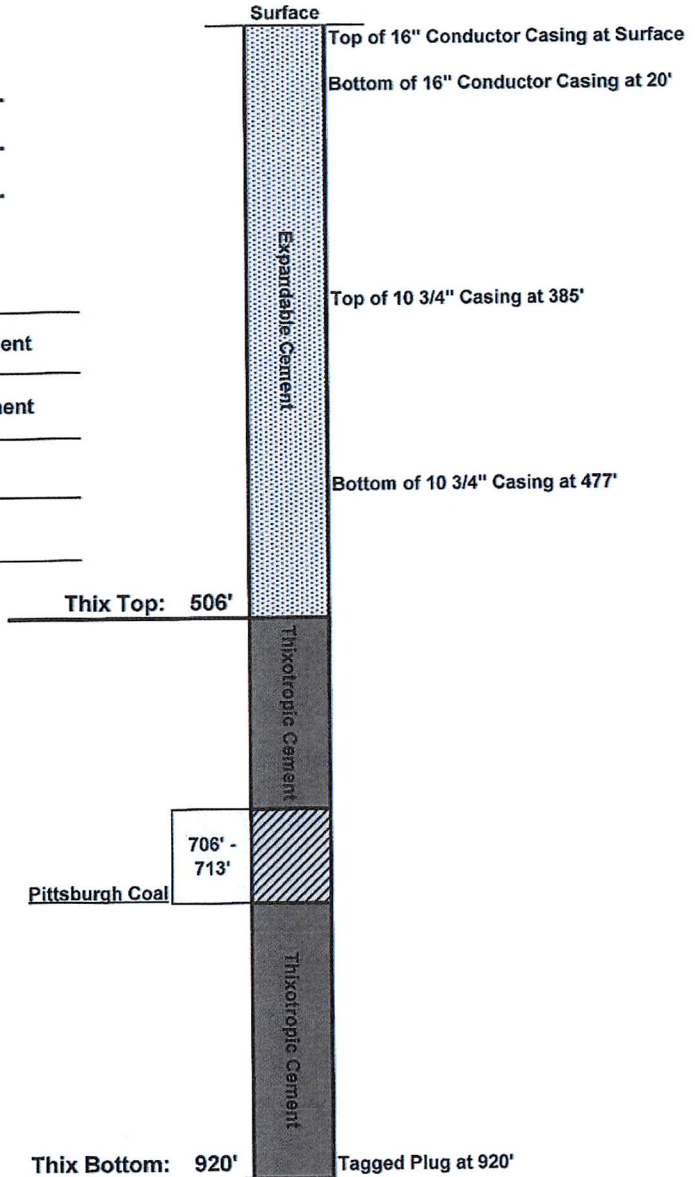
Plugging Report for MSHA

Well Number: 7187 Mine: _____
 Permit Number: 47-103-03272-P
 Date Clean Out Started: 2/22/2019
 Date Well Bore Plugged: 3/26/2019
 Pittsburgh Coal Seam: 706 ft. To 713 ft.

Plugs:	From	To	Type of Cement
	920'	506'	Thixotropic Cement
	506'	Surface	Expandable Cement

Casing Remaining in Well Bore

	Top	Bottom	Left	Pulled
Sucker Rods				
2 3/8" tubing				
5 1/2" casing				
7" casing				
7" fiberglass				
8 5/8" casing				
10 3/4" casing	385'	477'	92'	0
16" Conductor	Surface	20'	20'	0



Cement:

Expandable 180 sacks
 Thixotropic 330 sacks
 Econofill _____ sacks
 Mud Flush _____ gal
 Other 1000 Gal Mud Flush
 Est. Top Thix _____ ft
 Did Cement Circ. YES

Comments:

Caving: Extreme Moderate Normal
 Lost Circulation: Extreme Moderate Normal
 Difficulty in Removing Casing: Extreme Moderate Normal
 Debris in Well Bore: Wood Steel Other: _____

Surface Elevation (Surveyed)	<u>911</u>
Bottom of Coal Structure (Map)	<u>218</u>
Difference	<u>693</u>

RECEIVED
 Office of Oil and Gas
 APR 22 2019
 WV Department of
 Environmental Protection

AFFIDAVIT OF PLUGGING AND FILLING WELL

AFFIDAVIT SHOULD BE MADE IN TRIPLICATE, one copy mailed to the Division, one copy to be retained by the Well Operator and the third copy (and extra copies if required) should be mailed to each coal operator at their respective addresses.

CONSOLIDATION COAL CO.
Coal Operator or Owner
1 BRIDGE STREET MONONGAH, WV 26554
Address

CONSOLIDATION COAL CO.
Coal Operator or Owner
1 BRIDGE STREET MONONGAH, WV 26554
Address
JANICE L. HAUGHT (C/O MICHAEL & CRYSTAL LEEK)
Lease or Property Owner
488 Stout Run. Rd. Smithfield, WV 26437
Address

CONSOLIDATION COAL CO.
Name of Well Operator
1 BRIDGE STREET MONONGAH, WV 26554
Complete Address
FOLSOM, WV 7.5'
Well Location
GRANT
District
WETZEL
County
7187
Well No.
E. J. STOUT
Farm

STATE INSPECTOR SUPERVISING PLUGGING Derek M. Haught

AFFIDAVIT

STATE OF WEST VIRGINIA,
County of MONONGALIA ss:
JOSEPH F. THORNE and MATTHEW A. YEARSLEY being first duly sworn according to law depose and say that they are experienced in the work of plugging and filling oil and gas wells and were employed by Consolidation Coal Company well operator, and participated in the work of plugging and filling the above well, that said work was commenced on the 22ND day of February, 2019 and that the well was plugged in the following manner:

Sand or Zone Record	Filling Material	Casing/Tubing Size	Casing Pulled	Casing Left In
Formation				
	Cleaned hole with 12 1/4" bit from surface to 385', top of 10 3/4" casing. Reduced hole to 9 7/8" at 385'. Cleaned hole with 9 7/8" bit from 385' to 871'. Reduced hole to 7 7/8" at 871'. Cleaned hole with a 7 7/8" bit from 871' to 920'. Tagged plug at 920'. Cleaned a 9 7/8" hole through the Pittsburgh Coal Seam from 706' to 713'. Attempted to remove 10 3/4" casing by pulling 150% of string weight. All attempts were unsuccessful.	10 3/4"	0	92'
	<u>Cemented hole back from 920' to surface as follows:</u> From 920' to 506' with 180 sacks of Thixotropic Cement. From 506' to surface with 330 sacks of Expandable Cement. Cement did circulate to surface. Left 20' of 10" Conductor in wellbore from surface to 20'.	16"	0	20'
Coal Seams		Description of Monument		
<u>Pittsburgh</u>	<u>(706' to 713')</u>	77" of 7" casing w/ company name, well number, permit number and date cemented stated on 7" casing. Well marker will be attached to cement plug at ground level.		

... and that the work of plugging and filling said well was completed on the 26th day of March, 2019

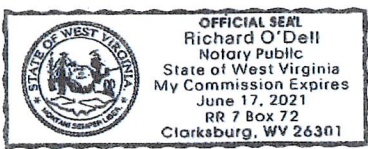
And further deponents saith not.

Joseph F. Thorne
Matthew A. Yearsley
Matthew A. Yearsley

Sworn to and subscribed before me this 15th day of April, 2019

Richard O'Dell
Notary Public

My commission expires:
06/17/2021



Permit No. 47-103-03272-P
Well No. 7187
Latitude: 39.490949
Longitude: -80.536871

RECEIVED
Office of Oil and Gas
APR 22 2019
WV Department of Environmental Protection