

STATE OF WEST VIRGINIA
DEPARTMENT OF ENVIRONMENTAL PROTECTION
OFFICE OF OIL AND GAS

AFFIDAVIT OF PLUGGING AND FILLING WELL

AFFIDAVIT SHOULD BE IN TRIPLICATE, one copy mailed to the Department, one copy to be retained by the Well Operator and the third copy (and extra copies if required) should be mailed to each coal operator at their respective addresses.

Farm name: M.J. Morris Operator Well No.: 7364

LOCATION: Elevation: 1037.34' Quadrangle: Folsom, WV 7.5'
District: Grant County: Wetzel
Latitude: _____ Feet South of 39 Deg. 29 Min. 26.86560 Sec.
Longitude: _____ Feet West of 80 Deg. 30 Min. 08.08200 Sec.

Well Type: OIL XX GAS _____

Company Consolidation Coal Co. Coal Operator 1 Bridge Street Monongah, WV 26554
or Owner _____

Agent David Roddy Coal Operator _____
or Owner _____

Permit Issued Date 03/05/2019

AFFIDAVIT

STATE OF WEST VIRGINIA,
County of Monongalia ss:

Mark A. Wilson and Matthew A. Yearsley being first duly sworn according to law depose and say that they are experienced in the work of plugging and filling oil and gas wells and were employed by the above named well operator, and participated in the work of plugging and filling the above well say that said work was commenced on the 2nd day of September, 2019, and the well was plugged and filled in the following manner:

TYPE	FROM	TO	PIPE REMOVED	LEFT
Thixotropic w/ Green Dye	1166'	734'		
Expandable Cement	734'	Surface		
16" Conductor	Surface	20'	0	20'

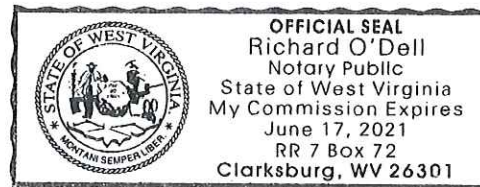
Description of monument: 77" of 7" casing with company name, well #, API #, and date cemented. and that the work of plugging and filling said well was completed on the 16th day of September, 2019.

And further deponents saith not. Mark A. Wilson

Matthew A. Yearsley

Sworn and subscribe before me this 21st day of October, 2019

My commission expires: 06/17/2021 Richard O'Dell
Notary Public



Affidavit reviewed by the Office of Oil and Gas: Derek M. Haught Title: Oil & Gas Inspector

Plugging Report for MSHA

Well Number: 7364

Mine: Harrison County Mine

Permit Number: 47-103-03279

Date Clean Out Started: 9/2/2019

Date Well Bore Plugged: 9/16/2019

Pittsburgh Coal Seam: 934 ft. To 941 ft.

Plugs:	From	To	Type of Cement
	1166'	734'	Thixotropic Cement w/ Green Dye
	734'	Surface	Expandable Cement

Casing Remaining in Well Bore

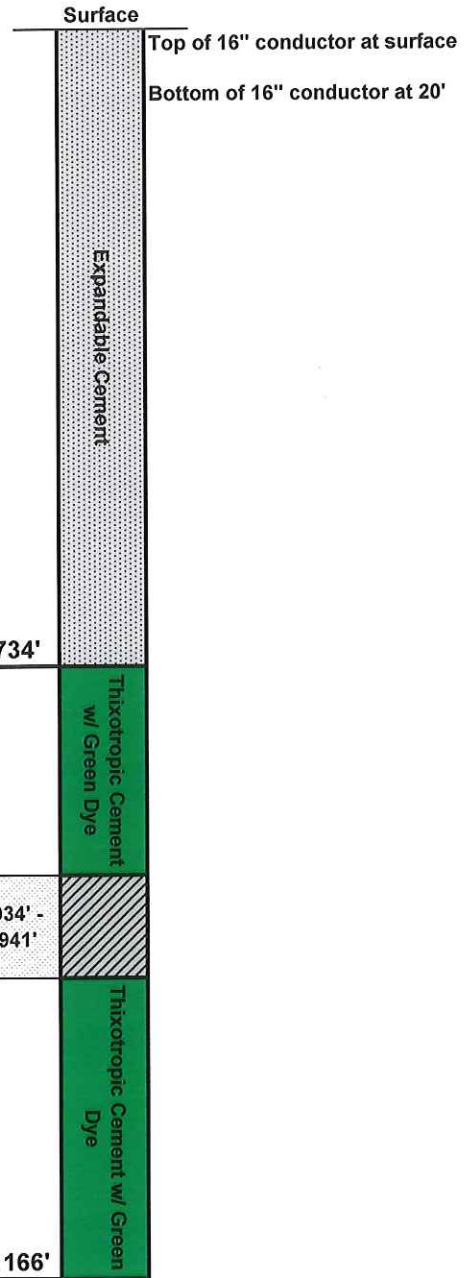
	Top	Bottom	Left	Pulled
Sucker Rods				
2 3/8" tubing				
4 1/2" casing				
7" casing				
7" fiberglass				
8 5/8" casing				
10 3/4" casing				
16" Conductor	Surface	20'	20'	0

Cement:

Expandable	<u>375</u>	sacks
Thixotropic	<u>260</u>	sacks
Econofill		sacks
Mud Flush	<u>1000</u>	gal
Other		
Est. Top Thix		ft
Did Cement Circ.	<u>YES</u>	

Comments:

Caving: Extreme Moderate Normal
 Lost Circulation: Extreme Moderate Normal
 Difficulty in Removing Casing: Extreme Moderate Normal
 Debris in Well Bore: Wood Steel Other: _____



Surface Elevation (Surveyed)	<u>1040</u>
Bottom of Coal Structure (Map)	<u>105</u>
Difference	<u>935</u>

AFFIDAVIT OF PLUGGING AND FILLING WELL

AFFIDAVIT SHOULD BE MADE IN TRIPLICATE, one copy mailed to the Division, one copy to be retained by the Well Operator and the third copy (and extra copies if required) should be mailed to each coal operator at their respective addresses.

CONSOLIDATION COAL CO.
Coal Operator or Owner
1 BRIDGE STREET MONONGAH, WV 26554
Address
CONSOLIDATION COAL CO.
Coal Operator or Owner
1 BRIDGE STREET MONONGAH, WV 26554
Address
ROBERT P. & RANDALL B. NICHOLS
Lease or Property Owner
6753 NORTH RIDGE RD. MADISON, OH 44057
Address

CONSOLIDATION COAL CO.
Name of Well Operator
1 BRIDGE STREET MONONGAH, WV 26554
Complete Address
FOLSOM, WV 7.5'
Well Location
GRANT
District
WETZEL
County
7364
Well No.
M.J. MORRIS
Farm

STATE INSPECTOR SUPERVISING PLUGGING Derek M. Haught

AFFIDAVIT

STATE OF WEST VIRGINIA,
County of MONONGALIA ss:

MARK A. WILSON and MATTHEW A. YEARSLEY being first duly sworn according to law depose and say that they are experienced in the work of plugging and filling oil and gas wells and were employed by Consolidation Coal Company well operator, and participated in the work of plugging and filling the above well, that said work was commenced on the 2ND day of September, 2019 and that the well was plugged in the following manner:

Sand or Zone Record	Filling Material	Casing/Tubing Size	Casing Pulled	Casing Left In
Formation				
	Cleaned a 12 1/4" hole from surface to 390'. Reduced hole to 9 7/8" at 390'. Cleaned a 9 7/8" hole from 390' to 1166'. Tagged plug at 1166'. Cleaned a 9 7/8" hole through the Pittsburgh Coal Seam from 934' to 941'. <u>Cement hole from 1166' back to surface as follows:</u> Cement from 1166' to 734' with 260 sacks of Thixotropic Cement. From 734' to surface with 375 sacks of Expandable Cement. Cement did circulate to surface. Left 20' of 16" conductor from surface to 20'.	16" Conductor	0	20'
Coal Seams		Description of Monument		
<u>Pittsburgh</u>	<u>934' - 941'</u>	77" of 7" casing w/ company name, well number, permit number and date cemented stated on 7" casing. Well marker will be attached to cement plug at ground level.		

... and that the work of plugging and filling said well was completed on the 16th day of September, 2019

And further deponents saith not.

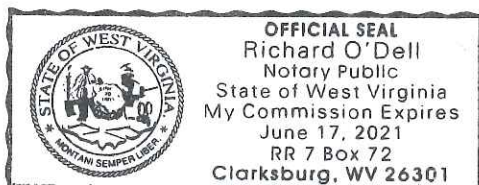
Mark A. Wilson
Mark A. Wilson
Matthew A. Yearsley
Matthew A. Yearsley

Sworn to and subscribed before me this 21st day of October, 2019

Richard O'Dell
Notary Public

My commission expires:

06/17/2021



Permit No. 47-103-03279
Well No. 7364
Latitude: 39° 29' 26.86560"N
Longitude: 80° 30' 08.08200"W