

STATE OF WEST VIRGINIA
DEPARTMENT OF ENVIRONMENTAL PROTECTION
OFFICE OF OIL AND GAS

AFFIDAVIT OF PLUGGING AND FILLING WELL

AFFIDAVIT SHOULD BE IN TRIPLICATE, one copy mailed to the Department, one copy to be retained by the Well Operator and the third copy (and extra copies if required) should be mailed to each coal operator at their respective addresses.

Farm name: Genine Robinson Operator Well No.: 6728

LOCATION: Elevation: 1151.74' Quadrangle: Folsom, WV 7.5'
District: Grant County: Wetzel
Latitude: _____ Feet South of 39 Deg. 28 Min. 31 Sec.
Longitude: _____ Feet West of 80 Deg. 30 Min. 39 Sec.

Well Type: OIL X GAS _____

Company Consolidation Coal Co. Coal Operator 1 Bridge Street Monongah, WV 26554
or Owner _____
Agent David Roddy Coal Operator _____
or Owner _____
Permit Issued Date 04/23/2019

AFFIDAVIT

STATE OF WEST VIRGINIA,
County of Monongalia ss:

Kevin S. Wright and Matthew A. Yearsley being first duly sworn according to law depose and say that they are experienced in the work of plugging and filling oil and gas wells and were employed by the above named well operator, and participated in the work of plugging and filling the above well say that said work was commenced on the 5th day of August, 2019, and the well was plugged and filled in the following manner:

TYPE	FROM	TO	PIPE REMOVED	LEFT
Expanding Cement	Surface	844'		
Thixotropic w/ Green Dye	844'	1352'		
10 3/4" Casing	249'	347'	0	98'
16" Conductor	Surface	20'	0	20'

Description of monument: 77" of 7" casing with company name, well #, API #, and date cemented. and that the work of plugging and filling said well was completed on the 17th day of August, 2019.

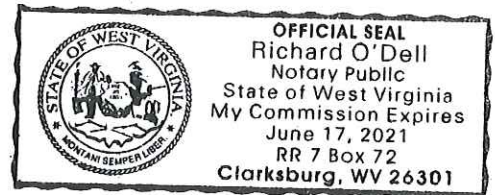
And further deponents saith not. Kevin S. Wright

Matthew A. Yearsley

Sworn and subscribe before me this 4th day of September, 2019

My commission expires: 06/17/2021

Richard O'Dell
Notary Public



Affidavit reviewed by the Office of Oil and Gas: Derek M. Haught Title: Oil & Gas Inspector

Plugging Report for MSHA

Well Number: 6728

Mine: Harrison County Mine

Permit Number: 47-103-03290

Date Clean Out Started: 8/5/2019

Date Well Bore Plugged: 8/17/2019

Pittsburgh Coal Seam: 1044 ft. To 1051 ft.

Plugs:

From	To	Type of Cement
Surface	844'	Expandable Cement
844'	1352'	Thixotropic Cement w/ Green Dye

Casing Remaining in Well Bore

	Top	Bottom	Left	Pulled
Sucker Rods				
2 3/8" tubing				
4 1/2" casing				
7" casing				
7" fiberglass				
8 5/8" casing				
10 3/4" casing	249'	347'	98'	0
16" Conductor	Surface	20'	20'	0

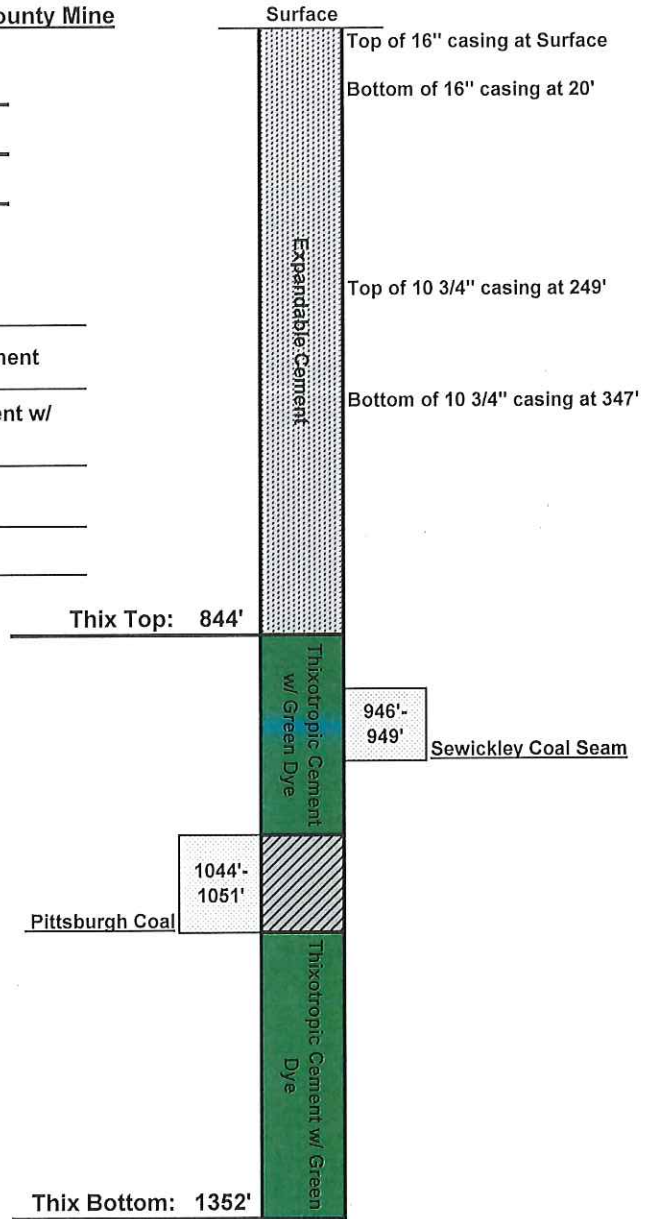
Cement:

Expandable	<u>385</u>	sacks
Thixotropic	<u>305</u>	sacks
Econofill		sacks
Mud Flush	<u>1000</u>	gal
Other		
Est. Top Thix		ft
Did Cement Circ.	<u>yes</u>	

Comments:

Caving: Extreme Moderate Normal
 Lost Circulation: Extreme Moderate Normal
 Difficulty in Removing Casing: Extreme Moderate Normal
 Debris in Well Bore: Wood Steel Other: _____

Surface Elevation (Surveyed)	<u>1295</u>
Bottom of Coal Structure (Map)	<u>1045</u>
Difference	<u>250</u>



AFFIDAVIT OF PLUGGING AND FILLING WELL

AFFIDAVIT SHOULD BE MADE IN TRIPLICATE, one copy mailed to the Division, one copy to be retained by the Well Operator and the third copy (and extra copies if required) should be mailed to each coal operator at their respective addresses.

CONSOLIDATION COAL CO.
Coal Operator or Owner
1 BRIDGE STREET MONONGAH, WV 26554
Address

CONSOLIDATION COAL CO.
Coal Operator or Owner
1 BRIDGE STREET MONONGAH, WV 26554
Address
LARRY HOOD
Lease or Property Owner
1007 SAMS RUN RD. FOLSOM, WV 26348
Address

CONSOLIDATION COAL CO.
Name of Well Operator
1 BRIDGE STREET MONONGAH, WV 26554
Complete Address
FOLSOM, WV 7.5'
Well Location
GRANT
District
WETZEL
County
6728
Well No.
GENINE ROBINSON
Farm

STATE INSPECTOR SUPERVISING PLUGGING Derek M. Haught

AFFIDAVIT

STATE OF WEST VIRGINIA,
County of MONONGALIA ss:

KEVIN S. WRIGHT and MATTHEW A. YEARSLEY being first duly sworn according to law depose and say that they are experienced in the work of plugging and filling oil and gas wells and were employed by Consolidation Coal Company well operator, and participated in the work of plugging and filling the above well, that said work was commenced on the 5TH day of August, 2019 and that the well was plugged in the following manner:

Sand or Zone Record	Filling Material	Casing/Tubing Size	Casing Pulled	Casing Left In
Formation				
Cleaned a 12 1/4" hole from surface to 249'. Reduced hole to 9 7/8" at 249'. Cleaned a 9 7/8" hole from 249' to 1352'. Tagged plug at 1352'. Left 98' of 10 3/4" casing from 249' to 347'.		10 3/4" Casing 16" Conductor	0 0	98' 20'
Cemented hole from 1352' to surface as follows:				
From 1352' to 844' with 305 sacks of Thixotropic Cement with Green Dye. Tagged plug at 844'. Cemented from 844' to surface with 385 sacks of Expandable Cement. Cement did circulate at surface. Left 20' of 16" casing from surface to 20'.				
Coal Seams		Description of Monument		
<u>Pittsburgh</u>	<u>1044' - 1051'</u>	77" of 7" casing w/ company name, well number,		
<u>Sewickley</u>	<u>946' - 949'</u>	permit number and date cemented stated on 7"		
		casing. Well marker will be attached to cement		
		plug at ground level.		

... and that the work of plugging and filling said well was completed on the 17th day of August, 2019

And further deponents saith not.

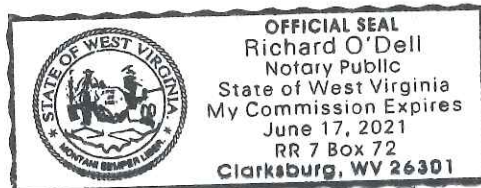
Kevin S. Wright
Kevin S. Wright
Matthew A. Yearsley
Matthew A. Yearsley

Sworn to and subscribed before me this 4th day of September, 2019

Richard O'Dell
Notary Public

My commission expires:

06/17/2021



Permit No. 47-103-03290
Well No. 6728
Latitude: 39° 28' 31"N
Longitude: 80° 30' 39"W