

STATE OF WEST VIRGINIA
DEPARTMENT OF ENVIRONMENTAL PROTECTION
OFFICE OF OIL AND GAS

AFFIDAVIT OF PLUGGING AND FILLING WELL

AFFIDAVIT SHOULD BE IN TRIPLICATE, one copy mailed to the Department, one copy to be retained by the Well Operator and the third copy (and extra copies if required) should be mailed to each coal operator at their respective addresses.

Farm name: P. Edgell Heirs Operator Well No.: 7209

LOCATION: Elevation: 1141.41' Quadrangle: Folsom, WV 7.5'
District: Grant County: Wetzel
Latitude: _____ Feet South of 39 Deg. 29 Min. 37.83840 Sec.
Longitude: _____ Feet West of 80 Deg. 32 Min. 34.05120 Sec.

Well Type: OIL X GAS _____

Company Consolidation Coal Co. Coal Operator 1 Bridge Street Monongah, WV 26554
or Owner _____
Coal Operator _____
Agent David Roddy or Owner _____
Permit Issued Date 05/20/2019

AFFIDAVIT

STATE OF WEST VIRGINIA,
County of Monongalia ss:

Joseph F. Thorne and Matthew A. Yearsley being first duly sworn according to law depose and say that they are experienced in the work of plugging and filling oil and gas wells and were employed by the above named well operator, and participated in the work of plugging and filling the above well say that said work was commenced on the 27th day of December, 2019, and the well was plugged and filled in the following manner:

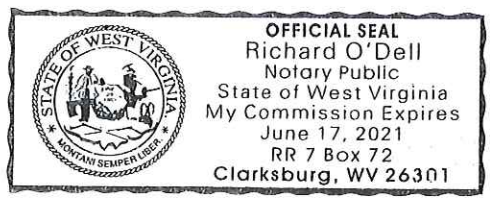
TYPE	FROM	TO	PIPE REMOVED	LEFT

Description of monument: 77" of 7" casing with company name, well #, API #, and date cemented. and that the work of plugging and filling said well was completed on the 10th day of January, 2020.

And further deponents saith not. [Signature]

Sworn and subscribe before me this 20th day of January, 2020

My commission expires: 06/17/2021
[Signature]
Notary Public



Affidavit reviewed by the Office of Oil and Gas: Derek M. Haught Title: Oil & Gas Inspector

Plugging Report for MSHA

Well Number: 7209

Mine: Harrison County Mine

Permit Number: 47-103-03305

Date Clean Out Started: 12/27/2019

Date Well Bore Plugged: 1/10/2020

Pittsburgh Coal Seam: 914 ft. To 921 ft.

Plugs:

From	To	Type of Cement
1142'	714'	Thixotropic Cement w/ Green Dye
714'	Surface	Expanding Cement

Casing Remaining in Well Bore

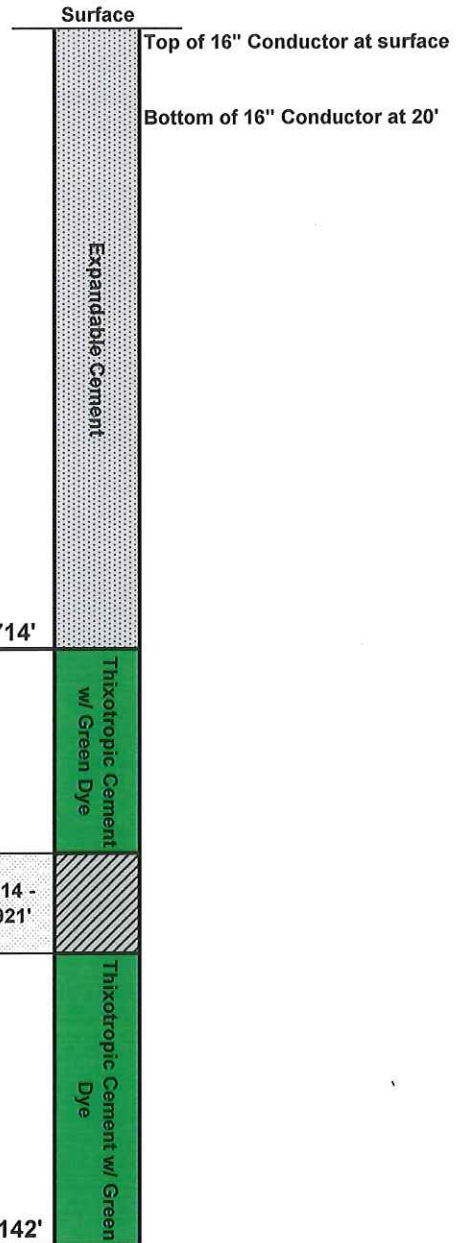
	Top	Bottom	Left	Pulled
Sucker Rods				
2 3/8" tubing				
4 1/2" casing				
7" casing				
7" fiberglass				
8 5/8" casing				
10 3/4" casing				
16" Conductor	Surface	20'	20'	0

Cement:

Expandable	<u>400</u>	sacks
Thixotropic	<u>220</u>	sacks
Econofill	_____	sacks
Mud Flush	_____	gal
Other	_____	
Est. Top Thix	_____	ft
Did Cement Circ.	<u>Yes</u>	

Comments:

Caving: Extreme **Moderate** Normal
 Lost Circulation: Extreme Moderate **Normal**
 Difficulty in Removing Casing: Extreme Moderate Normal
 Debris in Well Bore: Wood Steel Other: _____



Surface Elevation (Surveyed)	<u>1127.48</u>
Bottom of Coal Structure (Map)	<u>225</u>
Difference	<u>902.48</u>

AFFIDAVIT OF PLUGGING AND FILLING WELL

AFFIDAVIT SHOULD BE MADE IN TRIPLICATE, one copy mailed to the Division, one copy to be retained by the Well Operator and the third copy (and extra copies if required) should be mailed to each coal operator at their respective addresses.

CONSOLIDATION COAL CO.
Coal Operator or Owner
1 BRIDGE STREET MONONGAH, WV 26554
Address
CONSOLIDATION COAL CO.
Coal Operator or Owner
1 BRIDGE STREET MONONGAH, WV 26554
Address
SHEILA JEAN & JOHN CHARLES TEDROW
Lease or Property Owner
199 STOUT RUN RD. SMITHFIELD, WV 26437
Address

CONSOLIDATION COAL CO.
Name of Well Operator
1 BRIDGE STREET MONONGAH, WV 26554
Complete Address
WALLACE, WV 7.5'
Well Location
GRANT
District
WETZEL
County
7209
Well No.
P. EDGELL HEIRS
Farm

STATE INSPECTOR SUPERVISING PLUGGING Derek M. Haught

AFFIDAVIT

STATE OF WEST VIRGINIA,
County of MONONGALIA ss:

JOSEPH F. THORNE and MATTHEW A. YEARSLEY being first duly sworn according to law depose and say that they are experienced in the work of plugging and filling oil and gas wells and were employed by Consolidation Coal Company well operator, and participated in the work of plugging and filling the above well, that said work was commenced on the 27TH day of December, 2019 and that the well was plugged in the following manner:

Sand or Zone Record Formation	Filling Material	Casing/Tubing Size	Casing Pulled	Casing Left In
	Cleaned a 12 1/4" hole from surface to 340'. Reduce hole to 9 7/8" at 340'. Cleaned a 9 7/8" hole from 340' to 950'. Reduced hole to 7 7/8" at 950'. Cleaned a 7 7/8" hole from 950' to 1142'. Tagged plug at 1142'. No casing was present in wellbore. Cleaned a 7 7/8" hole through the Pittsburgh Coal Seam from 914' to 921'. <u>Cemented hole from 1142' to surface as follows:</u> From 1142' to 714' with 220 sacks of Thixotropic Cement with Green Dye. From 714' to surface with 400 sacks of Expandable Cement. Cement did circulate to surface. Left 20' of 16" conductor from surface to 20'.	16" Conductor	0	20'
Coal Seams		Description of Monument		
<u>Pittsburgh</u>	<u>914' - 921'</u>	77" of 7" casing w/ company name, well number, permit number and date cemented stated on 7" casing. Well marker will be attached to cement plug at ground level.		

... and that the work of plugging and filling said well was completed on the 10th day of January, 2020

And further deponents saith not.

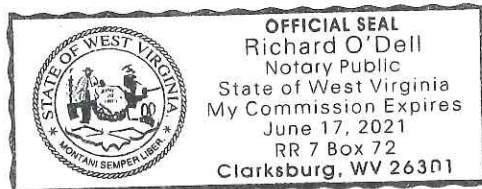
Joseph F. Thorne
Matthew A. Yearsley
Matthew A. Yearsley

Sworn to and subscribed before me this 20th day of January, 2020

Richard O'Dell
Notary Public

My commission expires:

06/17/2021



Permit No. 47-103-03305
Well No. 7209
Latitude: 39° 29' 37.83840"N
Longitude: 80° 32' 34.05120"W