

STATE OF WEST VIRGINIA
DEPARTMENT OF ENVIRONMENTAL PROTECTION
OFFICE OF OIL AND GAS

AFFIDAVIT OF PLUGGING AND FILLING WELL

AFFIDAVIT SHOULD BE IN TRIPPLICATE, one copy mailed to the Department, one copy to be retained by the Well Operator and the third copy (and extra copies if required) should be mailed to each coal operator at their respective addresses.

Farm name: W.T. Price Operator Well No.: 6373

LOCATION: Elevation: 995.40' Quadrangle: WALLACE, WV 7.5'
District: GRANT County: WETZEL
Latitude: _____ Feet South of 39 Deg. 29 Min. 59.25840 Sec.
Longitude: _____ Feet West of 80 Deg. 29 Min. 28.48920 Sec.

Well Type: OIL XX GAS _____

Company Consolidation Coal Co. Coal Operator 1 Bridge Street Monongah, WV 26554
or Owner _____
Agent David Roddy Coal Operator _____
or Owner _____
Permit Issued Date 06/28/2019

AFFIDAVIT

STATE OF WEST VIRGINIA,
County of Monongalia ss:

Mark A. Wilson and Matthew A. Yearsley being first duly sworn according to law depose and say that they are experienced in the work of plugging and filling oil and gas wells and were employed by the above named well operator, and participated in the work of plugging and filling the above well say that said work was commenced on the 9th day of August, 2019, and the well was plugged and filled in the following manner:

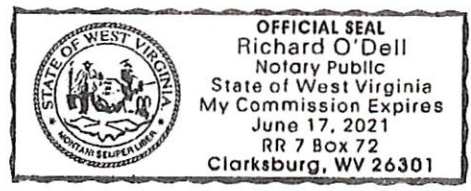
TYPE	FROM	TO	PIPE REMOVED	LEFT
Expandable Cement	1365'	1109'		
Thixotropic w/ Green Dye	1109'	709'		
Expandable Cement	709'	Surface		
8 5/8" Casing	926'	Unknown	0	Unknown
16" Conductor	Surface	20'	0	20'

RECEIVED
Office of Oil and Gas
OCT 08 2019
WV Department of
Environmental Protection

Description of monument: 77" of 7" casing with company name, well #, API #, and date cemented. and that the work of plugging and filling said well was completed on the 26th day of August, 2019.

And further deponents saith not. Mark A. Wilson
Matthew A. Yearsley

Sworn and subscribe before me this 17th day of September, 2019
My commission expires: 06/17/2021
Richard O'Dell
Notary Public



Affidavit reviewed by the Office of Oil and Gas: Derek M. Haught Title: Oil & Gas Inspector

Plugging Report for MSHA

Well Number: 6373 Mine: _____

Permit Number: 47-103-03313

Date Clean Out Started: 8/9/2019

Date Well Bore Plugged: 8/26/2019

Pittsburgh Coal Seam: 902 ft. To 909 ft.

From	To	Type of Cement
1365'	1109'	Expandable Cement
1109'	709'	Thixotropic Cement w/ Green Dye
709'	Surface	Expandable Cement

Casing Remaining in Well Bore

	Top	Bottom	Left	Pulled
Sucker Rods				
2 3/8" tubing				
4 1/2" casing				
7" casing				
7" fiberglass				
8 5/8" casing	926'	Unknown	Unknown	0
10 3/4" casing				
16" Conductor	Surface	20'	20'	0

Cement:

Expandable	405	sacks
Thixotropic	215	sacks
Econofill		sacks
Mud Flush	1000	gal
Other		
Est. Top Thix		ft
Did Cement Circ.	YES	

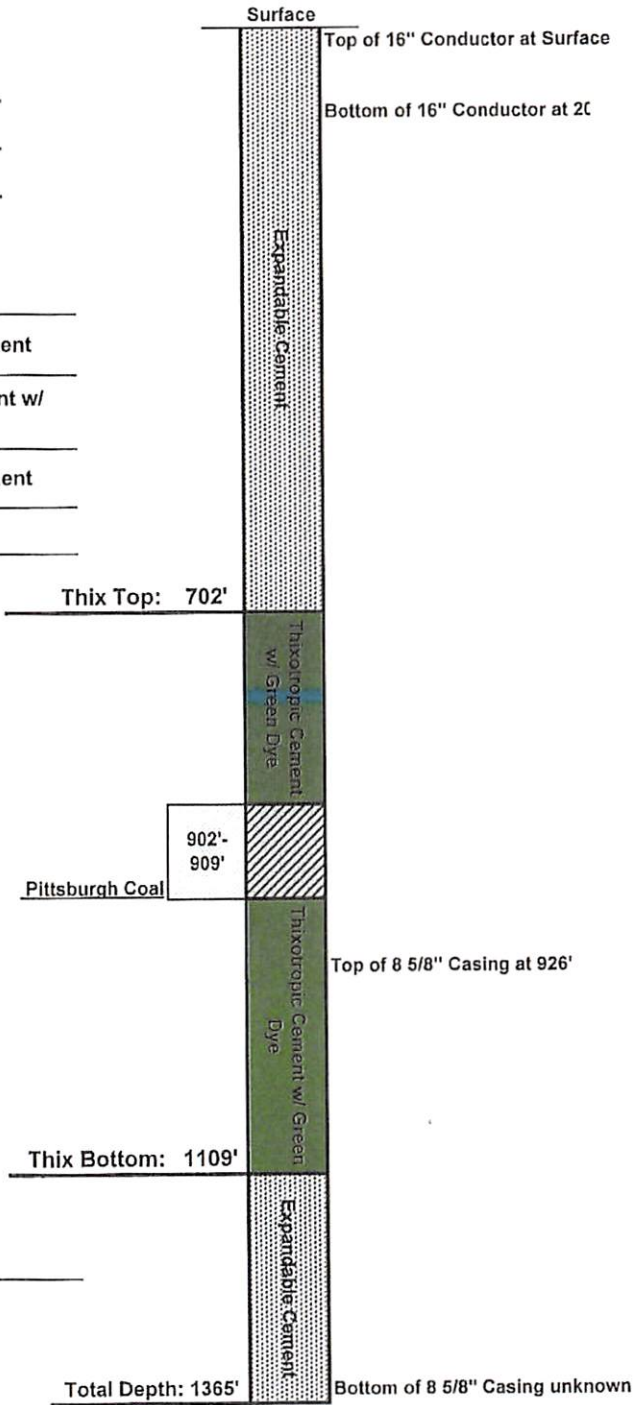
Comments:

Caving: Extreme Moderate Normal

Lost Circulation: Extreme Moderate Normal

Difficulty in Removing Casing: Extreme Moderate Normal

Debris in Well Bore: Wood Steel Other: _____

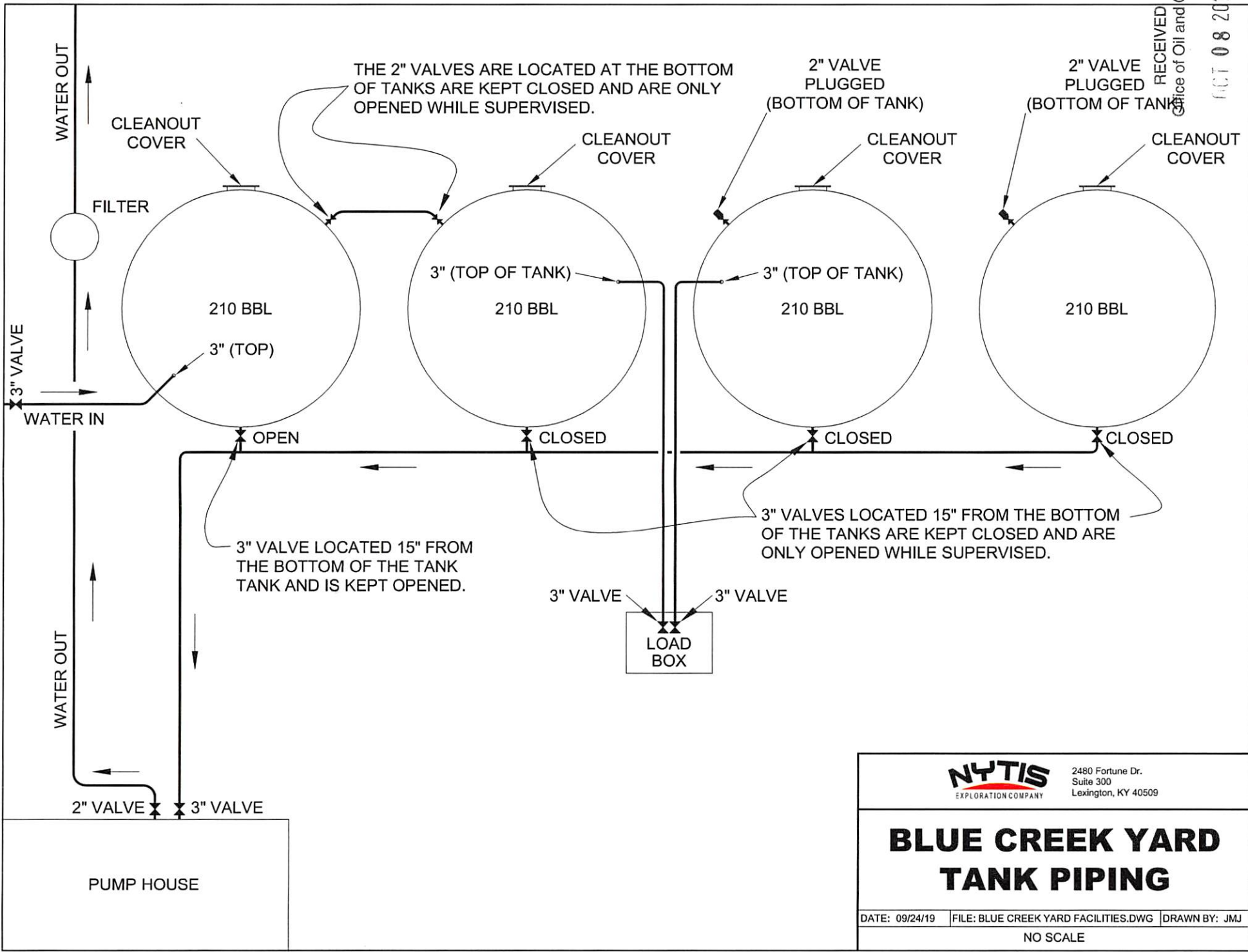


Surface Elevation (Surveyed)	995
Bottom of Coal Structure (Map)	150
Difference	845

RECEIVED
Office of Oil and Gas

OCT 08 2019

WV Department of
Environmental Protection



RECEIVED
 Office of Oil and Gas
 OCT 08 2019

WV Department of
 Environmental Protection

		2480 Fortune Dr. Suite 300 Lexington, KY 40509
<h2>BLUE CREEK YARD TANK PIPING</h2>		
DATE: 09/24/19	FILE: BLUE CREEK YARD FACILITIES.DWG	DRAWN BY: JMJ
NO SCALE		

AFFIDAVIT OF PLUGGING AND FILLING WELL

AFFIDAVIT SHOULD BE MADE IN TRIPPLICATE, one copy mailed to the Division, one copy to be retained by the Well Operator and the third copy (and extra copies if required) should be mailed to each coal operator at their respective addresses.

CONSOLIDATION COAL CO.
Coal Operator or Owner
1 BRIDGE STREET MONONGAH, WV 26554
Address
CONSOLIDATION COAL CO.
Coal Operator or Owner
1 BRIDGE STREET MONONGAH, WV 26554
Address
CONSOLIDATION COAL COMPANY
Lease or Property Owner
1000 CONSOL ENERGY DRIVE CANONSBURG, PA 15317
Address

CONSOLIDATION COAL CO.
Name of Well Operator
1 BRIDGE STREET MONONGAH, WV 26554
Complete Address
WALLACE, WV 7.5'
Well Location
GRANT
District
WETZEL
County
6373
Well No.
W.T. PRICE
Farm

STATE INSPECTOR SUPERVISING PLUGGING Derek M. Haught

AFFIDAVIT

STATE OF WEST VIRGINIA,
County of MONONGALIA ss:
MARK A. WILSON and MATTHEW A. YEARSLEY being first duly sworn according to law depose and say that they are experienced in the work of plugging and filling oil and gas wells and were employed by Consolidation Coal Company well operator, and participated in the work of plugging and filling the above well, that said work was commenced on the 9th day of August, 2019 and that the well was plugged in the following manner:

Sand or Zone Record Formation	Filling Material	Casing/Tubing Size	Casing Pulled	Casing Left In
Cleaned a 12 1/4" hole from surface to 303'. Reduced hole to 9 7/8" at 303'. Cleaned a 9 7/8" hole from 303' to 925'. Reduced hole to 7 7/8" hole at 926'. Cleaned a 7 7/8" hole from 926' to 1365'. Tagged plug at 1365'. Cleaned a 9 7/8" hole through the Pittsburgh Coal Seam from 902' to 909'. Attempted to remove 8 5/8" casing by pulling 150% of string weight. All attempts were unsuccessful. Left an unknown amount of 8 5/8" casing in well bore from 926' to unknown depth. Cut casing at 1120', 1054', 1009' and 959'. <u>Cemented hole from 1365' back to surface as follows:</u> Cement from 1365' to 1109' with 60 sacks of Expandable Cement. From 1109' to 702' with 215 sacks of Thixotropic Cement with Green Dye. From 702' to surface with 345 sacks of Expandable Cement. Cement did circulate at surface. Left 20' of 16" Conductor from surface to 20'.	8 5/8" Casing	0	Unknown	
	16" Conductor	0	20'	
Coal Seams	Description of Monument			
<u>Pittsburgh</u>	<u>902' – 909'</u>	77" of 7" casing w/ company name, well number, permit number and date cemented stated on 7" casing. Well marker will be attached to cement plug at ground level.		

... and that the work of plugging and filling said well was completed on the 26th day of August, 2019

And further deponents saith not.

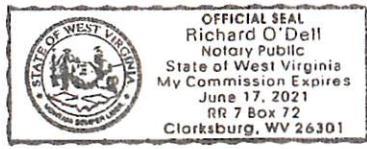
Mark A. Wilson
Mark A. Wilson

Matthew A. Yearsley
Matthew A. Yearsley

Sworn to and subscribed before me this 17th day of September, 2019

Richard O'Dell
Notary Public

My commission expires:
06/17/2021



Permit No. 47-103-03313
Well No. 6373
Latitude: 39° 29' 59.25840"N
Longitude: 80° 29' 28.48920"W

RECEIVED
Office of Oil and Gas

08 2019