

WW-7
8-30-06



West Virginia Department of Environmental Protection
Office of Oil and Gas

WELL LOCATION FORM: GPS

API: 47-103-30151 WELL NO.: 8194

FARM NAME: SOL. M. SHRIVER

RESPONSIBLE PARTY NAME: CONSOLIDATION COAL COMPANY

COUNTY: WETZEL DISTRICT: CHURCH

QUADRANGLE: HUNDRED WV, PA 7.5'

SURFACE OWNER: ADELE B. & JAMES B. ARMSTRONG

ROYALTY OWNER: _____

UTM GPS NORTHING: 4,389,054 m

UTM GPS EASTING: 551,058 m GPS ELEVATION: 456 m (1496')

The Responsible Party named above has chosen to submit GPS coordinates in lieu of preparing a new well location plat for a plugging permit or assigned API number on the above well. The Office of Oil and Gas will not accept GPS coordinates that do not meet the following requirements:

- Datum: NAD 1983, Zone: 17 North, Coordinate Units: meters, Altitude: height above mean sea level (MSL) – meters.
- Accuracy to Datum – 3.05 meters
- Data Collection Method:

Survey grade GPS _____ : Post Processed Differential _____

Real-Time Differential _____

Mapping Grade GPS X : Post Processed Differential X

Real-Time Differential _____

- Letter size copy of the topography map showing the well location.

I the undersigned, hereby certify this data is correct to the best of my knowledge and belief and shows all the information required by law and the regulations issued and prescribed by the Office of Oil and Gas.

Signature

Professional Surveyor

Title

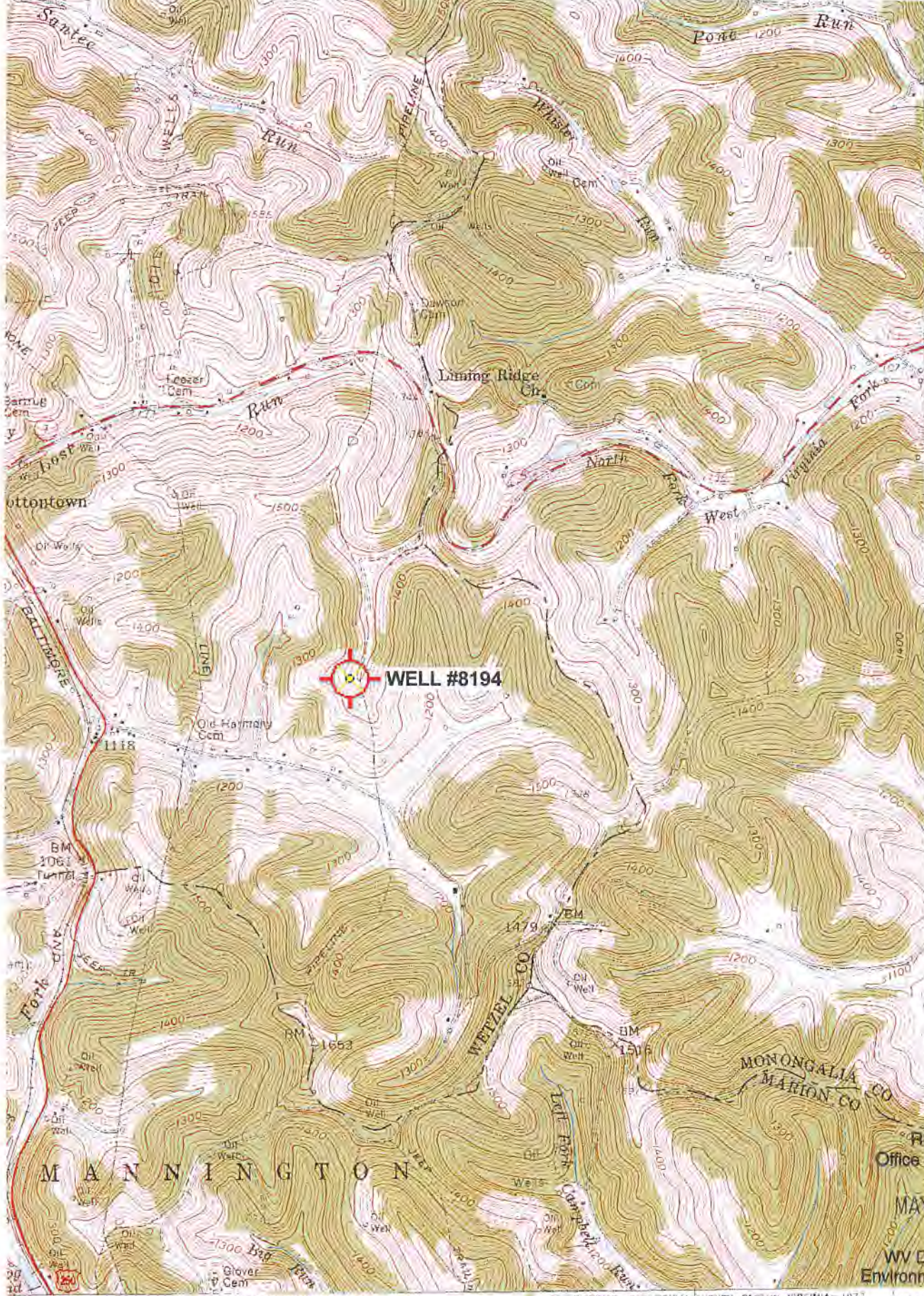
RECEIVED
Office of Oil and Gas

MAY 06 2013

WV Department of Environmental Protection
APRIL 30, 2013

Date

47-103-03315P



4391
40'
4389
4388


120 000 FEET (PA.)

RECEIVED
Office of Oil and Gas

MAY 06 2013

WV Department of
Environmental Protection

15 MI.
23 MI.

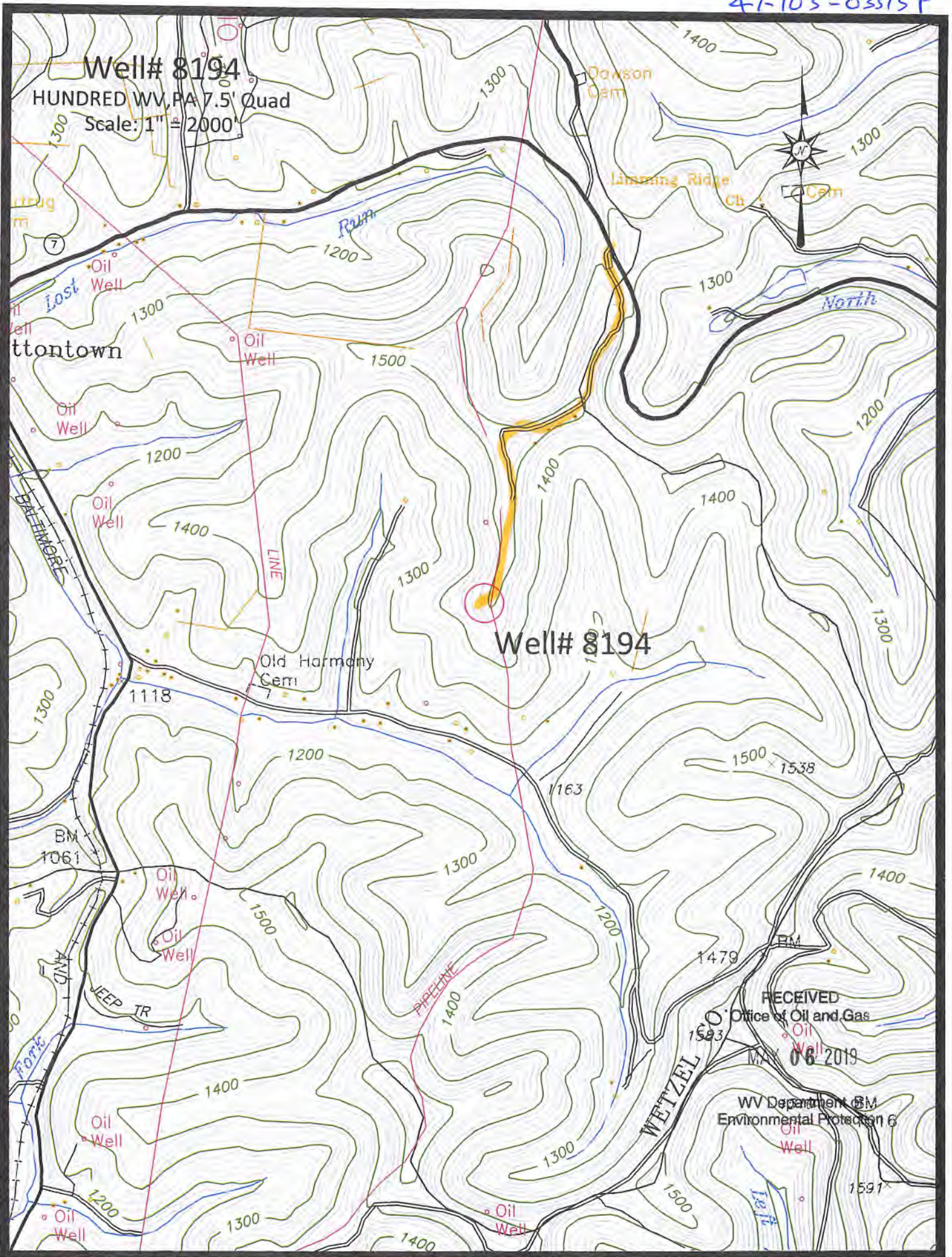


'Hundred; WV,PA' Scale: 1" = 0.379Mi 610Mt 2,000Ft. 1 Mi = 2.640" . 1 cm = 240Mt

| ROAD CLASSIFICATION | |
|---------------------|-----------------|
| Heavy duty | Light-duty |
| Medium-duty | Unimproved dirt |

U. S. Route State Route

(MANNINGTON)
2003 11/25

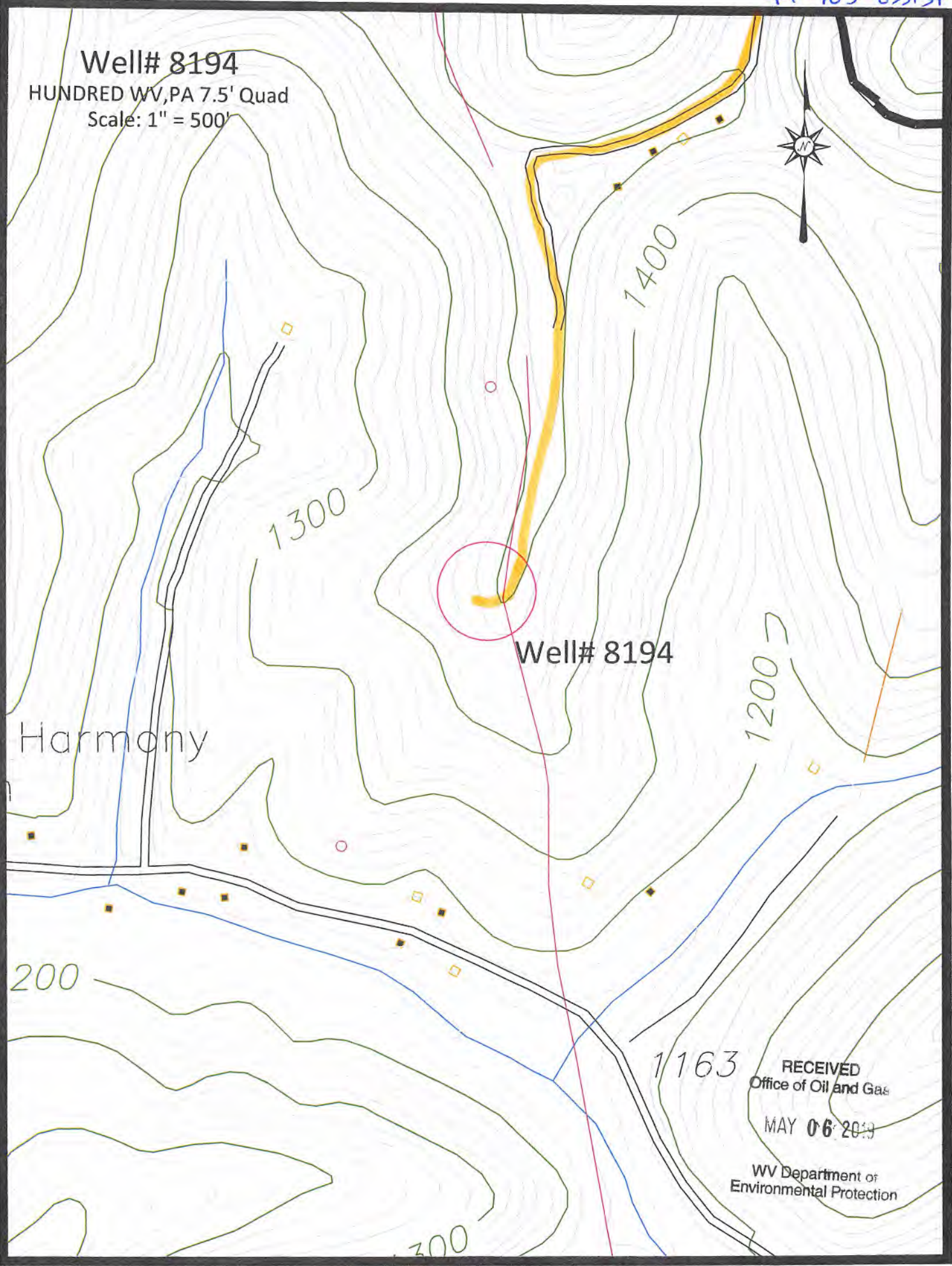


Access Road

Well# 8194

HUNDRED WV, PA 7.5' Quad

Scale: 1" = 500'



Well# 8194

Harmony

1300

1400

1200

200

1163

300

RECEIVED
Office of Oil and Gas

MAY 06 2013

WV Department of
Environmental Protection

Access D